City of Bainbridge Island, WA

Pavement Management Analysis Report

October 2014

City of Bainbridge Island
280 Madison Avenue North
Bainbridge Island, WA 98110
Attention: Chris Hammer, Engineering Manager

IMS Infrastructure Management Services
1820 West Drake Drive, Suite 108, Tempe, AZ 85283
Phone: (480) 839-4347, Fax: (480) 839-4348
www.ims-rst.com

TABLE OF CONTENTS

TABLE OF CONTENTS		**I**
1.0	**PROJECT DESCRIPTION**	**1**
1.1	**Principles of Pavement Management**	**1**
1.2	**The Pavement Management Process**	**4**
1.3	**Understanding the Pavement Condition Score**	**7**
2.0	**ROADWAY NETWORK CONDITION AND FINDINGS**	**15**
2.1	**Roadway Network Size**	**15**
2.2	**Network Present Condition**	**16**
2.3	**Structural and Load Associated Distress Analysis**	**19**
2.4	**Reconstruction Backlog**	**20**
3.0	**REHABILITATION PLAN AND BUDGET DEVELOPMENT**	**21**
3.1	**Key Analysis Set Points**	**21**
3.2	**Fix All and Annual Estimates**	**25**
3.3	**Network Budget Analysis Models**	**27**
3.4	**Bainbridge Island Comparisons To Other Agencies**	**29**
3.5	**Network Recommendations and Comments**	**30**

APPENDED REPORTS	**Following Page 30**
Appendix A	**2014 Street Inventory and Condition Summary**
Appendix B	**$1.5M Rehabilitation Program by Segment**

List of Acronyms and Abbreviations

Abbreviation or Acronym	Definition
$M	Dollars in millions
ACP	Asphalt Concrete Pavement - asphalt streets, flexible pavements, also known as AC
ART	Arterial roadway functional classification
ASTM	American Society of Testing Methods
Brk	Break
CAL	Coarse Aggregate Loss
CDV	Corrected Deduct Value - part of the ASTM D6433 PCI calculation
COL	Collector roadway functional classification
Crk	Crack
DeflCON	Deflection Condition - structural load analysis based on traffoic loading and deflection
Dvdd Slab	Divided Slab
DynaCON	Dynamic Condition - structural layer analysis
ft or FT	Foot
ft2 or FT2	Square foot
FunCL	Functional Classification
FWD	Falling weight deflectometer
GCI	Gravel Condition Index
GFP	Good - Fair - Poor
GIS	Geographic Information System
GISID	GIS segment identification number
H&V	Horizontal and Vertical
IRI	International Roughness Index
Jt	Joint
L&T	Longitudinal and Transverse
LAD	Load associated distress
LOC	Local roadway functional classification - same as RES
LOG	Lip of Gutter
m	metre or meter
M	Moderate
m2	square metre or square meter
MaxDV	Maximum Deduct Value
mi or Mi	Mile
MnART	Minor arterial roadway functional classification
MOD	Moderate
NLAD	Non-load associated distress
OCI	Overall condition index, also known as PCI
Olay	Overlay
PCC	Portland Cement Concrete - concrete streets
PCI	Pavement Condition Index - generic term for OCI
R&R	Remove and replace
Recon	Reconstruction
Rehab	Rehabilitation
RES	Local roadway functional classification - same as LOC
RI or RCI	Roughness Index
S	Strong
SDI	Surface Distress Index
SI	Structural Index
STA	Station or chainage
Surf Trtmt	Surface Treatment
TDV	Total Deduct Value
W	Weak

1.0 PROJECT DESCRIPTION

1.1 PRINCIPLES OF PAVEMENT MANAGEMENT

Nationwide, billions of dollars have been invested in roadway networks by municipal, state and federal governments. The City of Bainbridge Island has just less than 140 miles of roadways encompassing over 15.9M square feet of asphalt and concrete surfacing. At a replacement cost approaching $776K per mile plus the cost of the right of way and improvements, the City has over $108M invested in their paved roadway network.

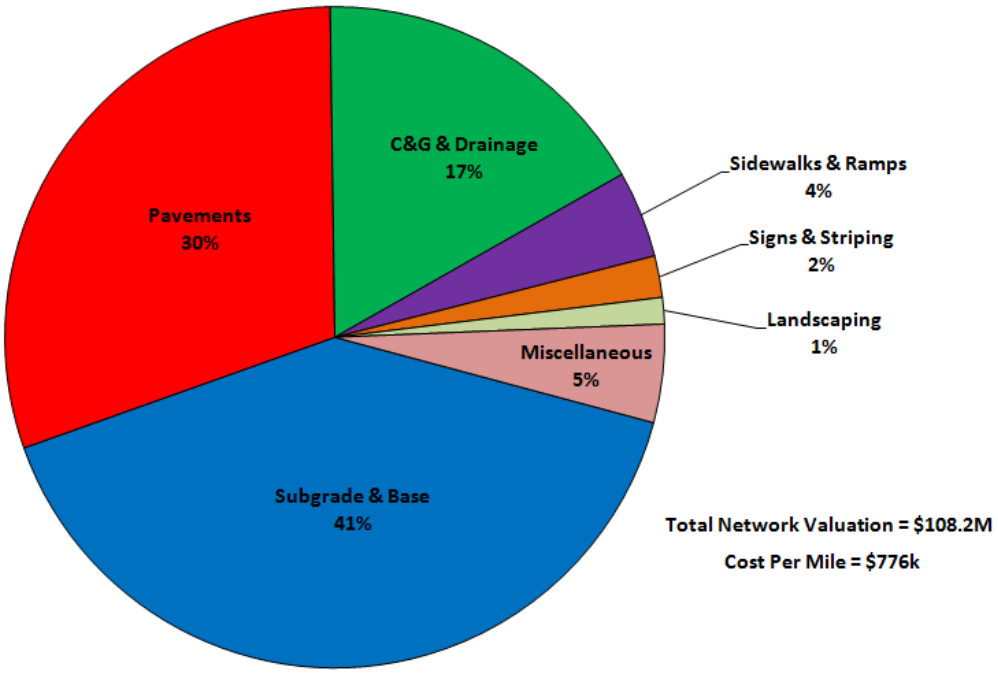

Figure 1 – Bainbridge Island Roadway Network Valuation
Total Replacement Value = $108.2M

Preservation of existing road and street systems has become a major activity for all levels of government. There is a shortage of funds to maintain street systems at all government levels. Funds that have been designated for pavement preservation must therefore be used as effectively as possible. One proven method to obtain maximum value of available funds is through the use of a pavement management system.

Pavement management is the process of planning, budgeting, funding, designing, constructing, monitoring, evaluating, maintaining, and rehabilitating the pavement network to provide maximum benefits from the available funds. A pavement management system is a set of tools or methods that assist decision makers in finding optimum strategies for providing and maintaining pavements in serviceable condition over a given time period.

As shown in Figure 2, streets that are repaired when they are in a good condition will cost less over their lifetime than streets that are allowed to deteriorate to a poor condition. Without an adequate routine pavement maintenance program, streets require more frequent reconstruction, thereby costing millions of extra dollars. Over time, pavement quality drops until the pavement condition becomes unacceptable. For each street, the rate of deterioration, and by association, the shape of the curve is dependent on many factors – foremost of which are the strength of the roadway structure and traffic loading. Prevention of moisture intrusion into the base and subgrade layers through crack sealing, surface treatments, and effective drainage is critical to maintaining pavement strength. The key to a successful pavement management program is to develop a reasonably accurate performance model of the roadway and then identify the optimal timing and rehabilitation strategy. The resulting benefit of this exercise is realized by the long-term cost savings and the ability to maintain pavement quality over time. As illustrated in Figure 2, pavement typically deteriorates rapidly once it hits a specific threshold. A $1 investment after 40% lifespan is much more effective than deferring maintenance until heavier overlays or reconstruction is required just a few years later.

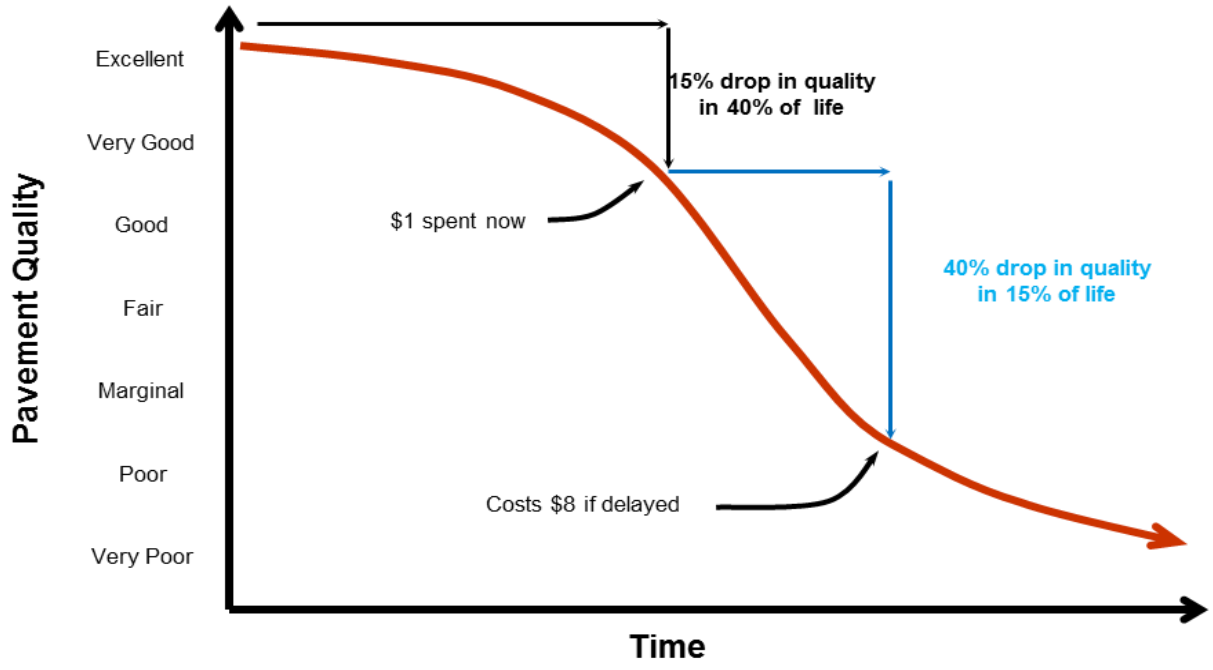

Figure 2 – Pavement Deterioration and Life Cycle Costs

Once implemented, an effective pavement management system can assist agencies in developing long-term rehabilitation programs and budgets. The key is to develop policies and practices that delay the inevitable total reconstruction for as long as practical yet still remain within the target zone for cost-effective rehabilitation.

This methodology is put into practice by applying a remedy that extends pavement life at a minimal cost as each roadway approaches the steep part of its deterioration curve, thereby avoiding far more costly heavy overlays and reconstruction. Thus, the goal of a pavement management system is to identify the optimal level of funding, timing, and renewal strategy that agencies should adopt to keep their roadway network at a satisfactory level of service. Figure 3 illustrates the concept of extending pavement life through the application of timely rehabilitation activities.

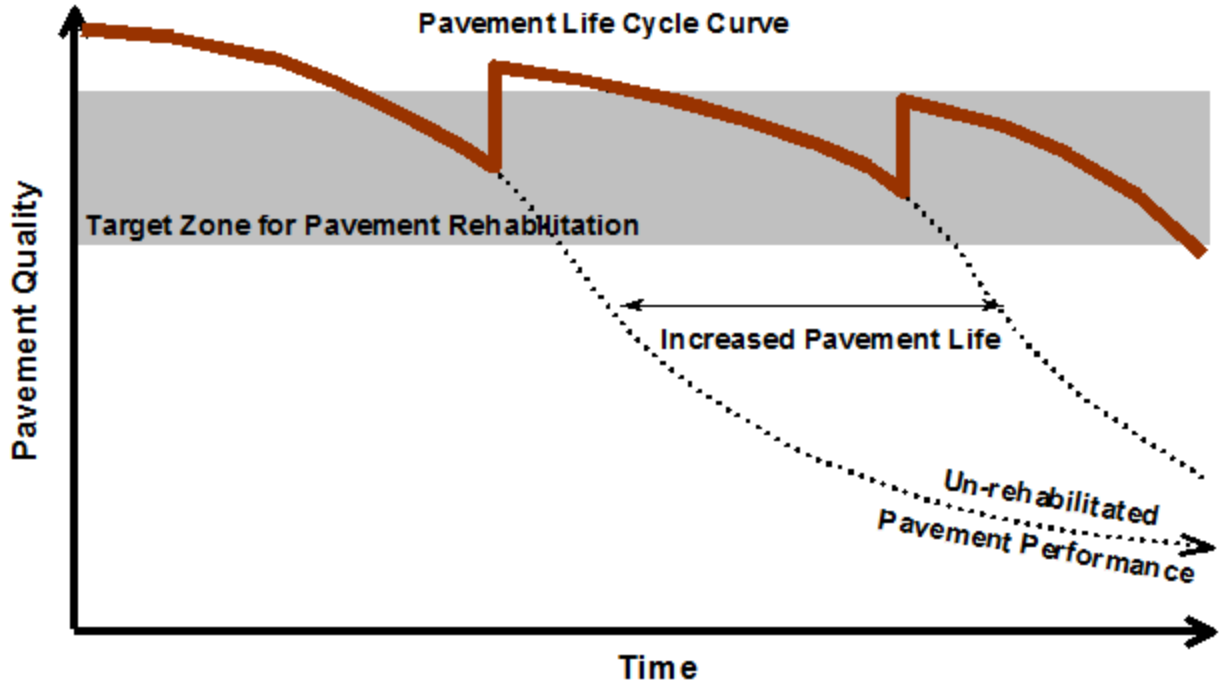

Figure 3 – Pavement Life Cycle Curve

Ideally, the lower limit of the target zone shown in Figure 3 would have a minimum value in the 60 to 70 range in order to keep as many streets as possible requiring a thin overlay or less. The upper limit would tend to fall close to the higher end of the very good category as in a pavement condition score approaching 85. Other functions of a pavement management system include assessing the effectiveness of maintenance activities, new technologies, and storing historical data and images.

The software operating methodologies and data collection technologies were based on the latest version of *ASTM D6433 Standard Practice for Roads and Parking Lots Pavement Condition Index Surveys* for assessment of pavement surface condition and the International Roughness Index (IRI) for quantification of pavement roughness. These two measurements of pavement quality are combined to form an overall 0 to 100 Pavement Condition Index (PCI), with 100 being the best.

1.2 THE PAVEMENT MANAGEMENT PROCESS

The actual pavement management process involves three unique, but important, steps and is presented graphically in Figure 4. Each activity builds on the previous until the end result is a prioritized paving and rehabilitation program.

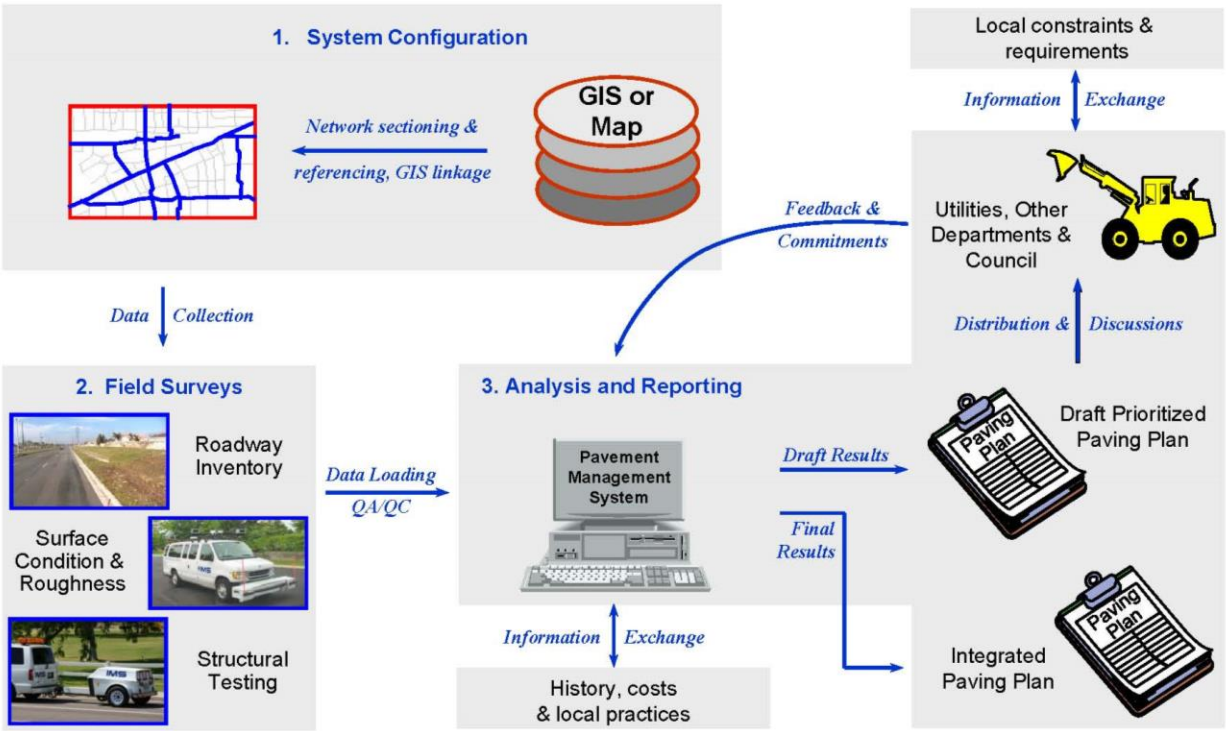

Figure 4 - The Pavement Management Process

Highlights of the pavement management process include:

1. **System Configuration** – This step involves identifying all roadways in the City's network, assigning them a unique identifier, listing their physical characteristics (length, width, etc.) and demographic attributes (pavement type, traffic, functional classification), and linking the network to the City's GIS map.

2. **Field Surveys** – Following a set of predefined assessment protocols matching the pavement management software (ASTM D6433), a specialized piece of survey equipment, referred to as a Laser Road Surface Tester (Laser RST, pictured on page 6), is used to collect observations on the condition of the pavement surface, as well as collect digital imagery and spatial coordinate information. The Laser RST surveys each street from end to end in a single pass, with arterial roadways typically completed in two passes. Data collected by the Laser RST includes:

   - Rutting – A measurement of wheel path rut depths by severity and length on asphalt roads. Rut depths are a concern for two reasons. If there is insufficient cross slope, they can hold water and cause loss of vehicle control. Additionally, rutting identifies areas of loss of structural base or asphalt strength. On asphalt streets, rutting is incorporated into the surface distress observations.

- Roughness Index – Roughness is measured following the industry standard "International Roughness Index" (IRI). It is an open-ended score that measures the amount of deviation up or down the longitudinal profile of a roadway has from a fixed plane and includes removal of the effects of elevation changes and the impact of the measurement vehicle. In common terms, it provides a measure of the number of bumps per unit length and is reported in millimeters/meter. The IRI value is converted to a 0 to 100 score and reported as the Roughness Index (RI) according to the following formula

  Roughness Index (RI) = 11.0 - 3.5 x ln (IRI)

  In common terms, a newer street would have a Roughness Index above 85, while one due for an overlay would be in the range 40 to 70. Failed streets typically have roughness values below 40.

- Surface Distress Index – The Laser RST collects surface distress observations based on the extent and severity of distresses encountered along the length of the roadway following ASTM D6433 protocols for asphalt and concrete pavements. The surface distress condition (cracking, potholes, raveling and the like) is considered by the traveling public to be the most important aspect in assessing the overall pavement condition.

  Presented on a 0 to 100 scale, the Surface Distress Index (SDI) is an aggregation of the observed pavement defects. Within the SDI, not all distresses are weighted equally. Certain load associated distresses (caused by traffic loading), such as rutting or alligator cracking on asphalt streets or divided slab on concrete streets, have a much higher impact on the surface distress index than non-load associated distresses such as raveling or patching. Even at low extents and moderate severity, less than 10% of the total area, load associated distresses can drop the SDI considerably. ASTM D6433 also has algorithms within it to correct for multiple or overlapping distresses within a segment.

  For this project, extent and severity observations were collected, processed and loaded into the pavement management system for the following distresses (listed in order from greatest to lowest impact). Within the software the distresses are presented as a 0 to 10 rating for review and reporting:

  Alligator Cracking – This is quantified by the severity of the failure and square footage. Alligator cracking, even at low extents, can have a large impact on the condition score as this distress represents a failure of the underlying base materials.

  Wheel Path Rutting – Starting at a minimum depth of ¼ inch, wheel path ruts are quantified by their depth and the square footage. Even low densities of rutting can have a large impact on the final condition score.

  Longitudinal, Transverse, Block (Map) and Edge Cracks – These are quantified by their length and width. Multiple longitudinal cracks that intertwine are the start of alligator cracking.

  Patching – Patching is quantified by the extent and quality of patches. When the majority of a roadway surface is covered by a patch, such as a large utility replacement, the rating of the patch is minimized. All potholes are rated as patches.

Distortions – All uneven pavement surfaces such as depressions, bumps, sags, swells, heaves and corrugations are included as distortions and are quantified by the severity and extent of the affected area.

Raveling – Raveling is the loss of fine aggregate materials on the pavement surface and is measured by the severity and square footage.

Bleeding – This is the presence of free asphalt on the roadway caused by too much asphalt in the pavement or insufficient voids in the matrix. The result is a pavement surface with low skid resistance and is measured by the amount and severity of the area.

Similar distresses were collected for concrete streets including divided slab, corner breaks, joint spalling, faulting, polished aggregate and scaling

3. **Analysis and Reporting** – Following the field surveys, the condition data is assembled to create a single score representing the overall condition of the pavement. The Pavement Condition Index (PCI) is calculated as follows:

PCI = 67% Surface Distress Index + 33% Roughness Index

Analysis was completed using Bainbridge Island-specific rehabilitation strategies, unit rates, priorities and pavement performance curves. Development of the rehabilitation plan was completed on a street basis and then applied to the block-by-block segmentation. The block-by-block network was aggregated into homogenous stretches of roadway (projects) for budget analysis. This allows the City, at their option, to develop a program using longer sections of roadway with less mobilization between projects

Laser Road Surface Tester (Laser RST)

1.3 UNDERSTANDING THE PAVEMENT CONDITION SCORE

The following illustration compares Pavement Condition Index (PCI) to commonly used descriptive terms. The divisions between the terms are not fixed, but are meant to reflect common perceptions of condition.

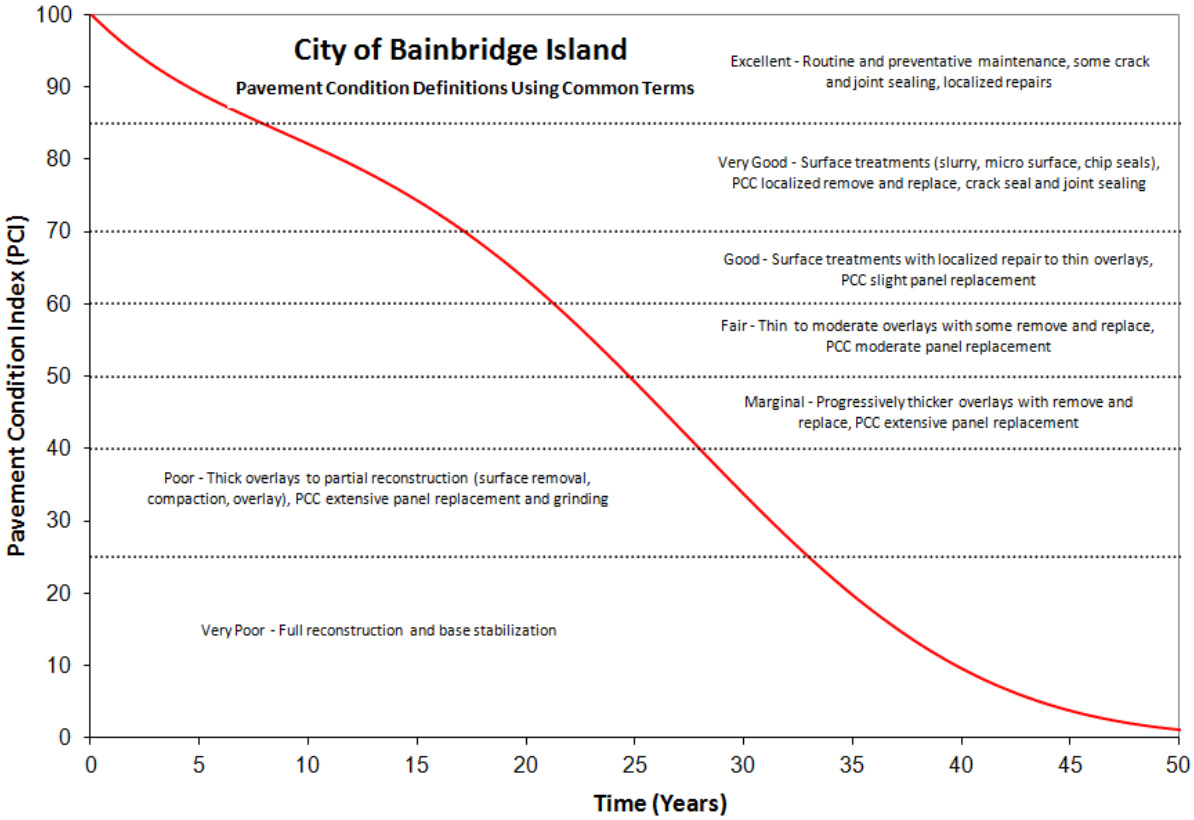

Figure 5 – Understanding the Pavement Condition Index (PCI) Score

The general idea of what these condition levels mean with respect to remaining life and typical rehabilitation actions is included in the following table:

PCI Range	Description	Relative Remaining Life	Definition
85 – 100	Excellent	20 to 35 Years	Like new condition – little to no maintenance required when new or routine maintenance such as crack and joint sealing.
70 – 85	Very Good	12 to 25 Years	Routine maintenance such as patching and crack sealing. Surface treatments - chip seals, microsurface or slurries.
60 - 70	Good	10 to 15 Years	Heavier surface treatments and thin overlays, often with localized patching. Moderate panel replacements.
40 – 60	Fair to Marginal	7 to 12 Years	Progressively thicker overlays with localized repairs and patching. Moderate to extensive panel replacements.
25 – 40	Poor	5 to 10 Years	Thick overlays or surface replacement, base reconstruction and possible subgrade stabilization.
0 – 25	Very Poor	0 to 5 Years	High percentage of full reconstruction.

The images presented below and in the following pages provide a sampling of the Bainbridge Island streets that fall into the various condition categories with a discussion of potential rehabilitation strategies.

Very Poor (PCI < 25) Full Reconstruction

Valley Rd. from Falk Rd. to Manitou Beach Dr. (GISID 2544, PCI = 13) *– rated as Very Poor, this street displays extensive base failure as evidenced by the severe amount of fatigue (alligator) cracking, wheel path rutting, patching and loss of pavement materials. A mill and overlay on this street would not be suitable as the base has failed and would not meet an extended service life of at least 15 years.*

Deferral of reconstruction of streets rated as very poor will not cause a substantial decrease in pavement quality as the streets have passed the opportunity for overlay based strategies. Due to the high cost of reconstruction, very poor streets are often deferred until full funding is available in favor of completing more streets that can be rehabilitated at lower costs, resulting in a greater net benefit to the City. This strategy however must be sensitive to citizen complaints forcing the street to be selected earlier. In addition, this type of street can pose a safety hazard for motorists, since severe potholes and distortions may develop. It is important to consistently monitor these streets and check for potholes or other structural deficiencies until the street is rebuilt.

Poor (PCI = 25 to 40) – Last Opportunity for Surface Based Rehabilitation

Winslow Way from Finch Pl. to Madison Ave (GISID 2366, PCI = 39) *– This segment is rated as Poor, indicating it still has some remaining life before it becomes a critical reconstruction need. On this street, the base is starting to fail extensively and will continue to spread across the full width of the pavement. Some of the distresses present in this segment include alligator cracking, patching, raveling and rutting.*

On arterial roadways, very poor streets require full reconstruction, which is the removal of the pavement surface and base down to the subgrade and rebuilding from there. On local roadways, they require the removal of the pavement surface through grinding or excavation, base repairs, restoration of the curb line and drainage followed by placement of a new surface.

In general, if servicing of poor streets is deferred too long, a more costly reconstruction would be required. Streets rated as poor are typically selected first for rehabilitation as they provide the greatest cost benefit to the City as in greatest increase in life per rehabilitation dollar spent.

Marginal (PCI = 40 to 50) – Progressively Thicker Overlays, Often with Extensive Patching

Wyatt Way from Eagle Harbor Rd. to Finch Rd. (GISID 2306, PCI = 47) *– Marginal streets have distresses that tend to be localized and moderate in nature as in they do not extend the full length of the segment and can be readily dug out and repaired. This street segment highlights this characteristic as the failed area does not extend the full length or width of the roadway and is still serviceable. The bad areas can be dug out and replaced and then a surfaced based overlay applied and the pavement condition restored to excellent. However, it also highlights the relationship between base and pavement quality. Placing an overlay on this street without repairing the base would not achieve a full 15 year life extension as the failure would reflect through the new pavement and continue to occur over time.*

Similar to streets rated as poor, marginal streets that display high amounts of load associated distresses are selected as a priority for rehabilitation as they provide the greatest cost/benefit to the city. If left untreated, marginal streets with high amounts of load associated distresses would deteriorate to become partial reconstruction candidates. Marginal streets that are failing due to materials issues or non-load associated failures may become suitable candidates for thick overlays if deferred without a significant cost increase.

Fair (PCI = 50 to 60) – Thin to Moderate Overlays

Madison Ave. from Knetchel Way to Wallace Way (GISID 2379, PCI = 55) *– This segment is rated in the Fair category, requiring thin to moderate overlays for asphalt and slab replacements for concrete as they enter their need year (generally within 2-3 points of the lower PCI in the defined range). The distresses are present, but tend to be more localized and moderate in severity. Asphalt streets rated as fair tend to receive a lower priority when developing a rehabilitation program. The reason for this is the cost to complete an overlay now would be on the order of $10 to $18/yd^2 depending on the functional classification. If deferred, the rehabilitation cost would only increase by about $4 to $5/yd^2 in about 5 to 10 years. Thus, the cost of deferral is low when compared to deferring a thick overlay to a reconstruction with a two to threefold increase in cost. Rehabilitation of concrete roads has limited options as it is difficult to complete surface based overlays. Rehabilitation strategies tend to focus on removal and replacement of whole or partial slabs and surface grinding to restore the longitudinal profile of the roadway.*

Good (PCI = 60 to 70) – Surface Treatments to Thin Overlays

Blakely Ave from Elephant Ln. Blakely School driveway (GISID 1193, PCI = 67) *– This segment is rated as Good; it displays small amounts of distresses that can easily be removed, replaced, and covered to restore the visual appearance of the roadway.*

Streets rated as good are ideal candidates for thinner surface-based rehabilitations and local repairs. Depending on the amount of localized failures, a thin edge mill and overlay, or possibly a surface treatment, would be a suitable rehabilitation strategy for streets rated as good. Streets that fall in the high 60 – low 70 PCI range provide the greatest opportunity for extending pavement life at the lowest possible cost, thus applying the principals of the perpetual life cycle approach to pavement maintenance.

Additional cost benefits of early intervention include:

- *Less use of non-renewable resources through thinner rehabilitation strategies.*
- *Less build-up of crown for the first and possibly second rehabilitation cycle.*
- *Less intrusive rehabilitation and easier to maintain access during construction.*
- *Easier to maintain existing drainage patterns.*

Very Good (PCI = 70 to 85) – Surface Treatments and Routine Maintenance

High School Rd. from Sportman Club Rd to Weaver Ave. (GISID 2455, PCI = 84) *– This segment is rated as Very Good, displaying minor amounts of cracking that are localized and is in good condition (this is about the worst part of the street). The ride is smooth, the surface is non-weathered, and the base is still strong.*

Streets rated as Very Good generally need lightweight surface based treatments such as surface seals, slurries, chip seals or micro surfacing. Routine maintenance such as crack sealing and localized repairs often precede surface treatments. The concept is to keep the cracks as waterproof as possible through crack sealing and the application of a surface treatment. By keeping water out of the base layers, the pavement life is extended without the need for thicker rehabilitations such as overlays or reconstruction. Surface treatments also tend to increase surface friction and visual appearance of the pavement surface but do not add structure or increase smoothness. Surface treatments may include:

- *Double or single application of slurry seals (slurries are sand and asphalt cement mix).*
- *Micro surfacing – asphalt cement and up to 3/8 sand aggregate.*
- *Chip seals and Cape seals (Chip seal followed by slurry).*

Excellent (PCI= 85 to 100)



Miller Rd. from Bergman Rd. to Private (GISID 1034, PCI = 97) *– This segment is rated as Excellent, displaying little to no surface distresses. The ride is smooth, the surface is non-weathered and the base is still strong. In a couple years, this street segment would be an ideal candidate for routine maintenance activities such as crack sealing.*

2.0 ROADWAY NETWORK CONDITION AND FINDINGS

2.1 ROADWAY NETWORK SIZE

The Bainbridge Island paved roadway network is broken into three functional classifications: arterials, collectors and residential roadways. The arterial roadway network consists of 32.5 centerline miles of roadway with an average PCI score of 79, while the collector network contains 44.6 miles and an average PCI score of 67. Additionally, the residential network contains the majority of Bainbridge Island's roads with 62.3 miles and has an average PCI of 60. The following table and Figure 6 summarize the functional class splits within the system.

	Pavetype	Network	ART	COL	RES
Segment (Block) Count	All Streets	1003	219	235	549
	Asphalt	991	214	235	542
	Concrete	12	5	0	7
Length (mi)	All Streets	139.5	32.5	44.6	62.3
	Asphalt	138.4	32.2	44.6	61.6
	Concrete	1.1	0.3	0.0	0.8
Area (Ft2)	All Streets	15,896,975	4,262,715	5,010,895	6,623,365
	Asphalt	15,763,704	4,217,645	5,010,895	6,535,164
	Concrete	133,271	45,070	0	88,201
Pavement Condition Index (PCI)	All Streets	67	79	67	60
	Asphalt	67	79	67	60
	Concrete	92	95	0	91
Surface Distress Index (SDI)	All Streets	70	82	69	63
Roughness Index (RI)	All Streets	62	73	62	55

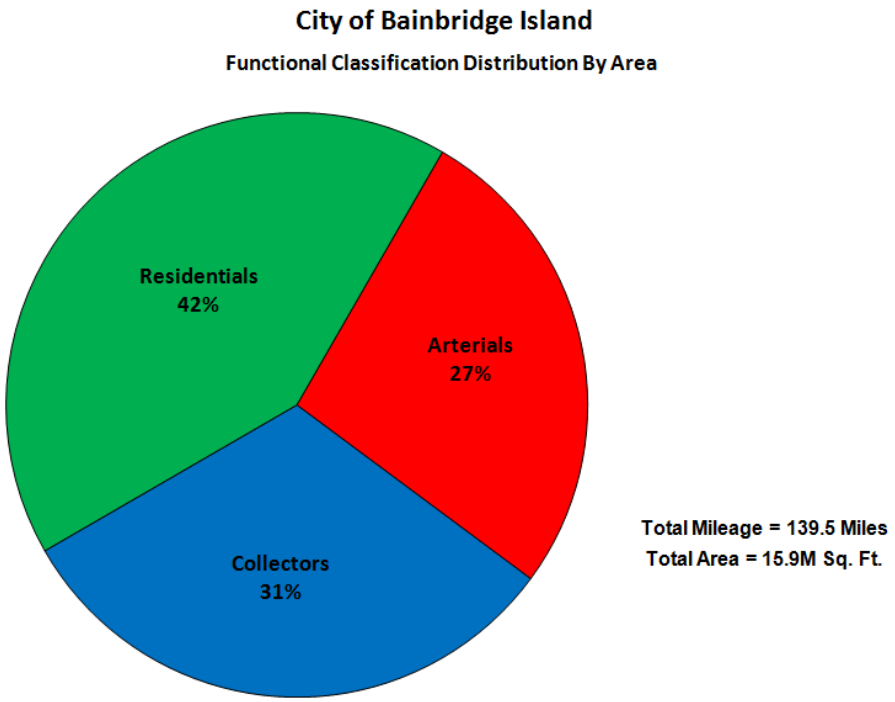

Figure 6 – Functional Class Distribution by Network Type (Miles %)

2.2 NETWORK PRESENT CONDITION

Figure 7 presents the distribution of pavement condition for the complete roadway network in the City of Bainbridge Island on a 0 to 100 scale with 0 being the worst and 100 being the best condition. At the time of the survey, the network average condition score was 67. While direct comparisons to other agencies is difficult due to variances in ratings systems, overall, Bainbridge Island is just above the average PCI range of agencies recently surveyed by IMS which typically falls between 60 and 65.

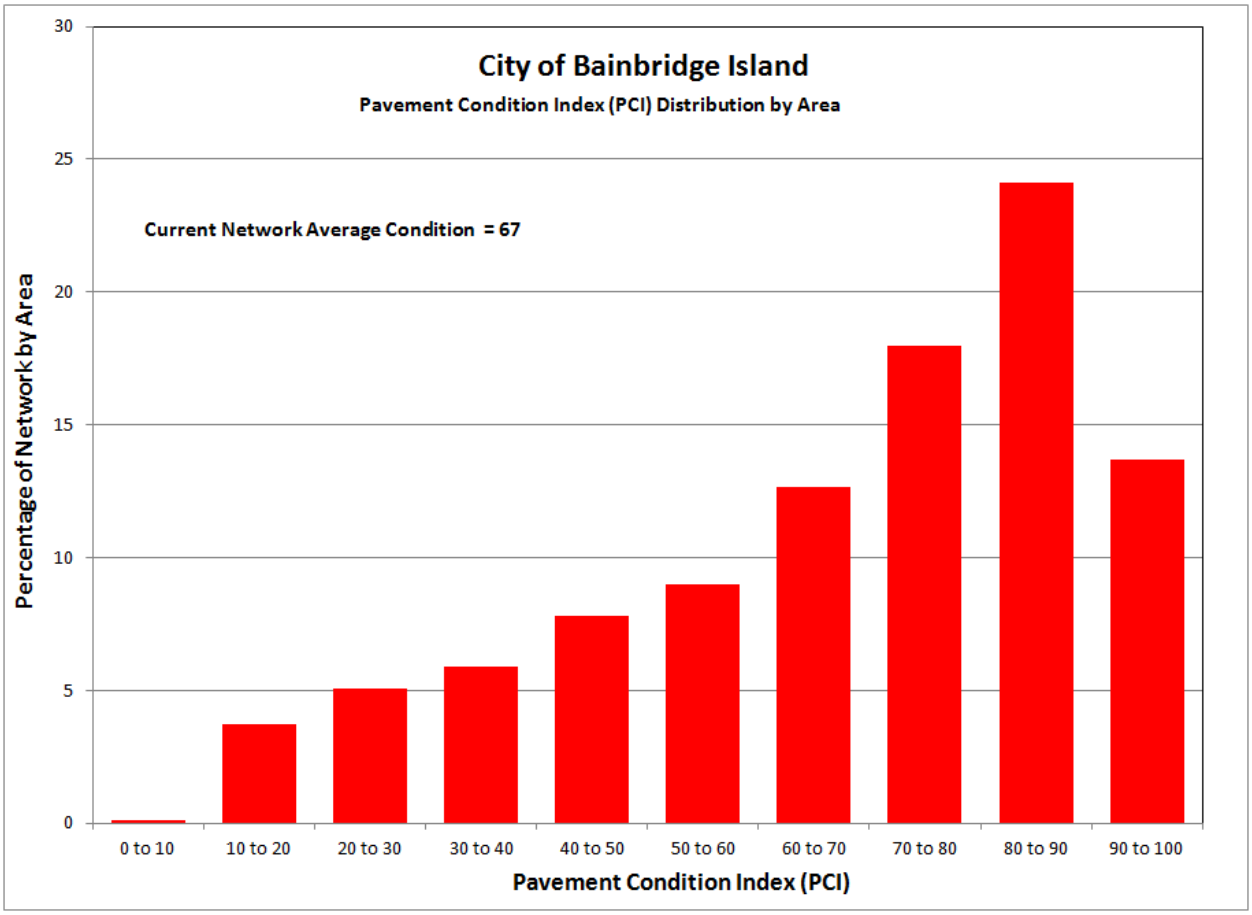

Figure 7 – Network Pavement Condition Index Distribution

This is reflective of a young network that has had effective maintenance efforts over time, coupled with an effective program to not let too many streets deteriorate past their prime. Given the size of the network and age of the central core, it is evident that Bainbridge Island's rehabilitation program has been able to capture streets in a timely fashion that maximizes pavement life while minimizing cost.

The following graph (Figure 8) plots the same pavement condition information, but instead of using the actual Pavement Condition Index (PCI) value, descriptive terms are used to classify the roadways. From the chart, twenty-seven percent (27%) of the network can be considered in excellent condition with a PCI score greater than 85. These streets are in like new condition and require only routine maintenance. Nationwide, the amount of roadways falling into the excellent category is about 15%, so this value is well above the average.

Twenty-nine percent (29%) of the network falls into the very good classification. These are roads that benefit most from preventative maintenance techniques such as microsurfacing, slurry seals and localized repairs. If left untreated, these roadways will drop in quality to become heavy surface treatment or overlay candidates.

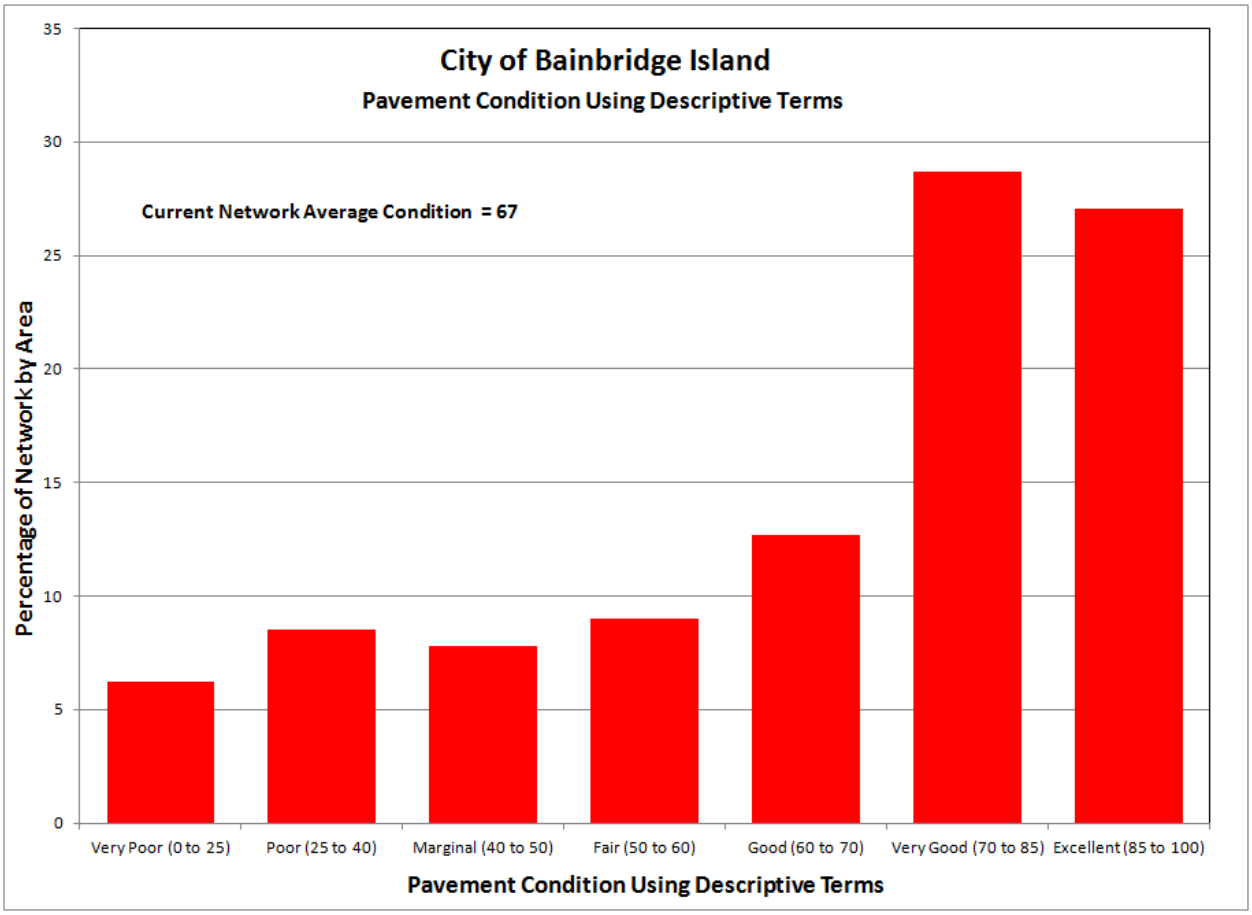

Figure 8 – Roadway Network Condition Using Descriptive Terms

Thirteen percent (13%) of the streets are rated as good and are candidates for lighter surface based rehabilitations such as heavy microsurfacing or thin overlays. Seventeen percent (17%) of the network can be considered in fair to marginal condition, representing candidates for progressively thicker overlay based rehabilitation or panel replacements. If left untreated, they will decline rapidly into reconstruction candidates. The remaining 14.7% percent of the network (backlog) is rated as “poor” or “very poor”, meaning these roadways have failed or are past their optimal due point for overlay or surface based rehabilitation and may require progressively heavier or thicker forms of rehabilitation (such as surface reconstruction or deep patch and paving) or total reconstruction.

Overall, the City of Bainbridge Island has a solid network foundation. Although the GFP (Good-Fair-Poor) distribution seems a bit flat and skewed to the right, the majority of the network falls under the Very Good and Excellent category. However, the amount of Very Poor and Poor streets, which forms the backlog, is of concern since these rehabilitation treatments cost the most.

Figure 9 highlights the pavement condition distribution for the arterial, collector, and residential streets. From the plot it is apparent the arterial roadways (shown in red) have an average PCI of 79, which is above the overall network average. It is also good to note that arterials comprise a very low percentage of poor roads, usually a good sign as they tend to cost the most to reconstruct. Arterial roadways are the streets that have the majority of traffic use and link various parts of the City together. They may be considered the thoroughfares of the City and during the budget development process, should receive the highest priority when selecting rehabilitation candidates. The residential roadway network forms the majority of the City's street system and has the lowest average PCI score at 60. Residential roadways are the streets that people live on or are used for inner community driving.

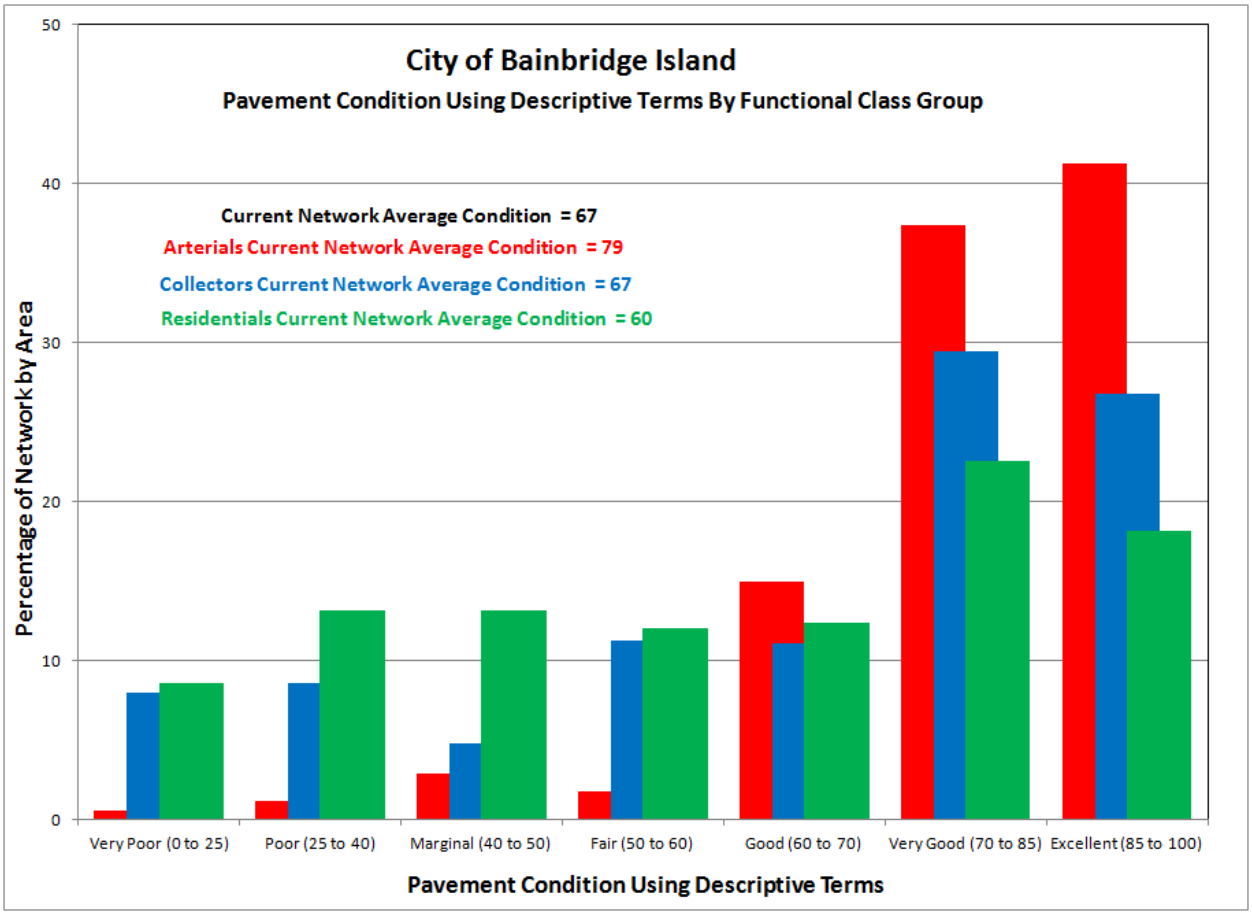

Figure 9 – Pavement Condition by Functional Class Group

2.3 STRUCTURAL AND LOAD ASSOCIATED DISTRESS ANALYSIS

Structural testing was not completed on the roadway network; however analysis of the cause of pavement failure may be completed by examining the types of distresses that have caused the PCI score to drop. Generally, load associated distresses affect the overall condition score more than non-load associated distresses as is the case in Bainbridge Island. Load associated distresses are those that are directly related to traffic loading and structural capacity. Non-load associated distresses are those that result from materials or environmental issues including shrinkage (transverse) cracking, bleeding and raveling. Figure 10 plots the relationship of the load associated distresses (shown in red) and non-load associated distress (shown in blue) against pavement condition. As can be seen from the plot, at higher PCI scores, it is the non-load associated distresses that have a higher concentration of deducts over the load associated distresses. As the PCI score drops, the load associated distresses typically affect the PCI score to a higher degree. This is indicative of a network that has good pavement performance for the first half of a street's life, and then suffers from progressive structural or base failures over time. High PCI score (above 65) rehabilitation selection should focus on pavement preservation activities such as surface treatments or thin overlays and possibly, some localized pavement repairs and crack sealing. The upper black diagonal line identifies segments that have a high ratio of load associated distresses compared to their PCI score and are defined as weak. The lower black diagonal line identifies segments that have a low ratio of load associated distresses compared to their PCI score and are defined as strong. In between the two lines, and all segments with a PCI > 75, are assigned a moderate pavement strength.

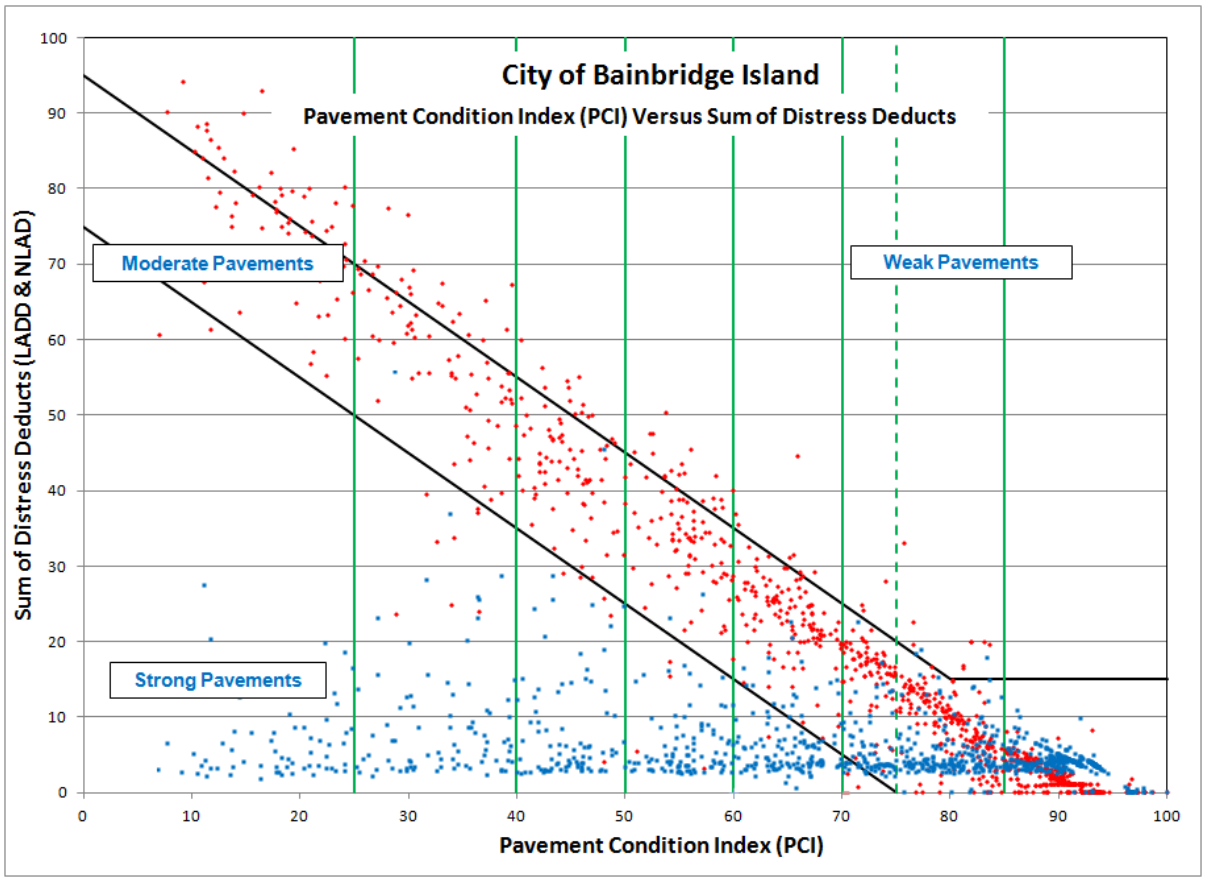

Figure 10 – Structural Adequacy of City of Bainbridge Island's Network

2.4 RECONSTRUCTION BACKLOG

Backlog roadways are those that have dropped sufficiently in quality that surface based rehabilitation efforts would no longer prove to be cost efficient and require either partial or total reconstruction. Backlog is expressed as the percentage of roads requiring reconstruction as compared to the network totals.

The concept of Pavement Condition Index (PCI) score and backlog must be fully understood in order to develop an effective pavement management program. The PCI score indicates the overall pavement condition and represents the amount of equity in the system and is the value most commonly considered when gauging the overall quality of a roadway network. It may also be used to define a desired level of service such as an agency developing a pavement management program where the overall network score in 5 years meets a set minimum value. It is the backlog, however, that defines the amount of work an agency is facing and is willing to accept in the future. Further, it is the combination of the two that presents the true picture of the condition of a roadway network, and conversely, defines improvement goals.

With the City of Bainbridge Island's current network PCI at 67 and the reconstruction backlog at 14.7%, the City's short term objectives needs to focus on not letting this backlog percentage increase. The current rehabilitation program should focus on the asphalt network to arrest any potential PCI slide, followed by an aggressive preventative maintenance program focused on lighter weight rehabilitations.

Generally, a backlog of 10% to 15% of the overall network is considered manageable from a funding point of view; a target value of less than 12% would be considered ideal. Backlogs approaching 20% and above tend to become unmanageable unless aggressively checked through larger rehabilitation programs. For cities such as Bainbridge Island with a manageable backlog, it is important that this value be adequately maintained. It is far more costly to let the backlog amount increase further and then attempt to reduce it later than to maintain its current state.

3.0 REHABILITATION PLAN AND BUDGET DEVELOPMENT

3.1 KEY ANALYSIS SET POINTS

Pavement management systems require user inputs in order to perform condition forecasting and prioritization. Key operating parameters, based on national empirical data and Bainbridge Island-specific conditions, used in the analysis are as follows:

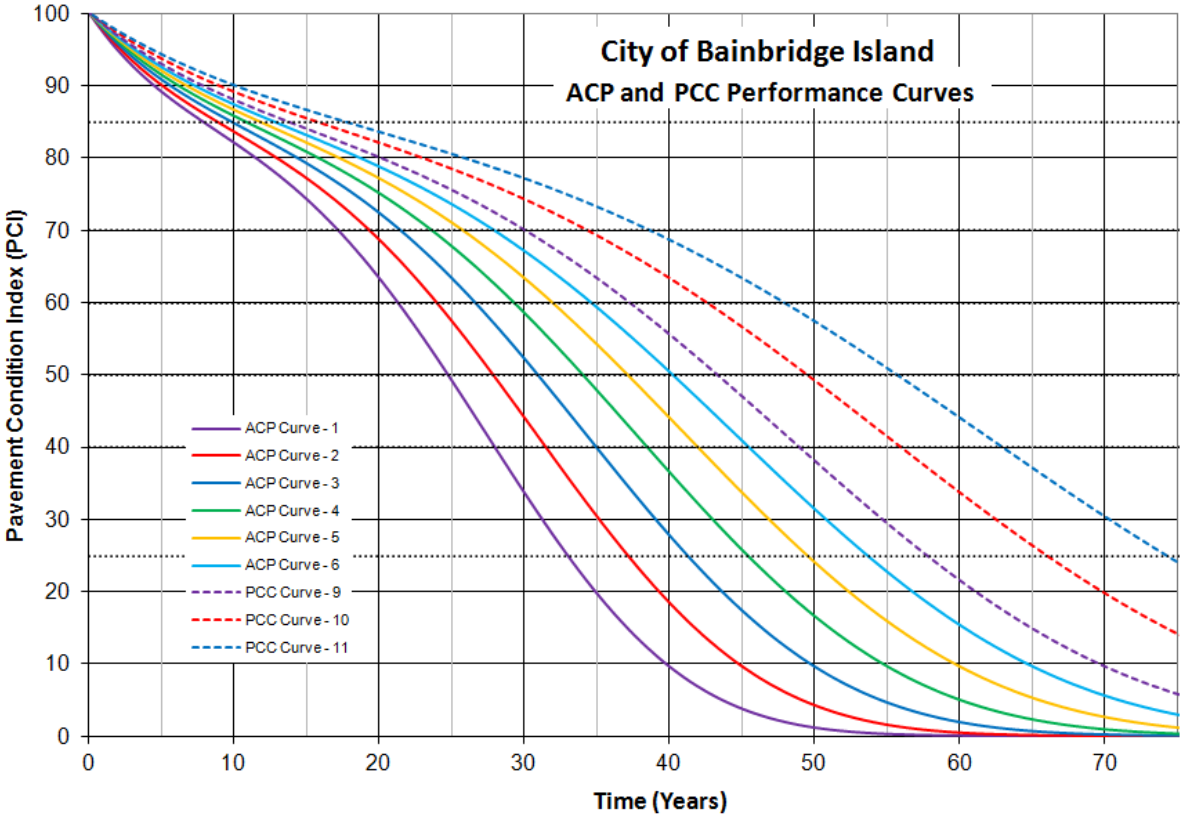

Figure 11 – Pavement Performance Curves by Functional Class and Strength

The basic shape of the asphalt performance curves follows traditional sigmoidal deterioration models such as those contained in MicroPAVER and other commonly used pavement management applications. The curves are constructed such that a typical overlay following new pavement construction does not occur until 15 to 25 years have passed, and full reconstruction does not occur until 40 to 60 years have passed or the street has a PCI below 10. Each street is assigned a curve based on its pavement type, functional classification, and pavement strength as determined in Section 2. The curves assume an ultimate life between 75 and 100 years and are designed to be asymptotic to the X-axis (Time) to reflect the salvage value of the pavement once it has reached the end of its service life with a PCI less than 10.

Prioritization of Street Selection

The rehab candidate selection order is not worst-first, but rather designed to capture as many segments in their need year based on the incremental cost of deferral. Coupled with the functional classification and pavement strength, streets are selected in order of priority starting at the highest and working down to the lowest according to the following chart. Streets are deemed to be in their need year (referred to as critical) when, if deferred for an additional year, will require a heavier rehabilitation – this generally occurs when they are within 2 to 3 points of the rehabilitation lower limit.

For example, an arterial roadway, rated as strong with a PCI of 27 receives the highest priority as these streets serve the greatest number of people, and can still be rehabilitated with a surface based overlay, and if deferred, they would require a more costly full reconstruction. A similar street segment with a PCI of 35 would be a candidate for deferral for several years as it has not fully exhausted its service life down to its need year.

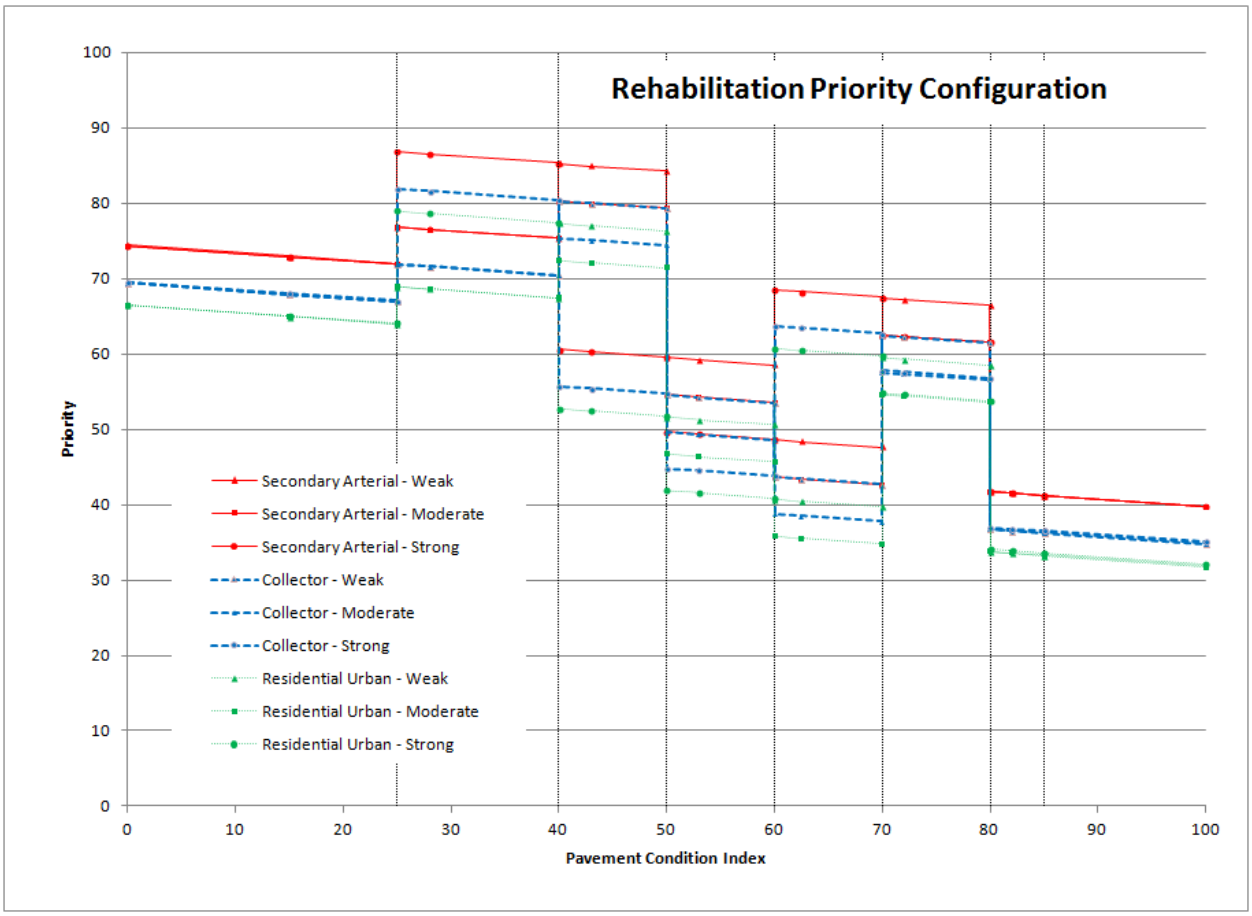

Figure 12 – Pavement Prioritization

Thus, the priority weighting for Bainbridge Island is threefold in nature. The assigned priority follows functional classification (the more important the street, the higher priority) followed by strength and need year.

Rehabilitation Strategies and Unit Rates

The rehab strategies, unit rates, PCI ranges and selection criteria used in the pavement analysis are presented in the following paragraphs and table.

- **Rehab Activity** – This is the assigned name to each rehabilitation strategy. The term "RR" refers to remove and replace, as in structural patching. When this term is present, additional funds have been assigned to the strategy to allow for an increased amount of preparation work and patching. The relative terms of thin, moderate and thick are used to describe the overlay thickness. This is to facilitate consistency in the naming convention, but does not imply the same material thickness has to be used for each functional classification.
- **Unit Rates -** The rehab costs are presented on a per square yard basis for each pavement type, functional class, and rehab activity combination. The rates were developed using typical national averages for similar activities and adjusted for Bainbridge Island's location and unique conditions. Rates include a 25% burden for contingency, traffic control and engineering inspection. No monies have been set aside for ADA compliance, City overheads or extensive concrete repairs.
- **Min PCI, B/P PCI and Max PCI** – These define the Pavement Condition Index (PCI) range applicable to the rehab selection. The B/P (breakpoint) PCI defines when a segment is in its need year and is deemed to be critical, otherwise if deferred, the street declines in PCI past the point which the rehabilitation is no longer appropriate.

Pavetype	Rehab Code	Rehab Activity	Min PCI	B/P PCI	Max PCI	SART Unit Rate ($/yd2)	COL Unit Rate ($/yd2)	RES-U Unit Rate ($/yd2)	RES-S Unit Rate ($/yd2)	Contingency (%)	Traffic Control (%)	Administration (%)	Eng & Inspctn (%)	Reset PCI
	0	Do Nothing				0.00	0.00	0.00	0.00	0.0	0.0	0.0	0.0	100
Asphalt	10	Routine Maint	75	77	85	1.00	1.00	1.00	1.00	10.0	5.0	0.0	10.0	85
Asphalt	20	Surface Treatment	70	72	75	4.50	4.10	3.90	13.50	10.0	5.0	0.0	10.0	88
Asphalt	23	Surface Treatment + RR	70	72	75	5.00	4.60	4.40	14.00	10.0	5.0	0.0	10.0	88
Asphalt	26	Surface Treatment + RR	60	62	70	5.00	4.60	4.40	14.00	10.0	5.0	0.0	10.0	88
Asphalt	30	Thin Overlay / Chip	60	62	70	23.00	22.00	21.00	14.50	10.0	5.0	0.0	10.0	94
Asphalt	33	Thin Overlay / Chip + RR	60	62	70	24.00	23.00	22.00	15.00	10.0	5.0	0.0	10.0	94
Asphalt	36	Thin Overlay / Chip + RR	50	53	60	24.00	23.00	22.00	15.00	10.0	5.0	0.0	10.0	94
Asphalt	40	Moderate Overlay / Chip	50	53	60	25.00	24.00	23.00	15.50	10.0	5.0	0.0	10.0	95
Asphalt	43	Moderate Overlay / Chip + RR	50	53	60	26.25	25.25	24.25	16.00	10.0	5.0	0.0	10.0	95
Asphalt	46	Moderate Overlay / Chip + RR	40	43	50	26.25	25.25	24.25	16.00	10.0	5.0	0.0	10.0	95
Asphalt	50	Thick Overlay (> 2.0 - 3.0)	40	43	50	27.00	26.00	25.00	24.00	10.0	5.0	0.0	10.0	96
Asphalt	53	Thick Overlay + RR	40	43	50	28.50	27.50	26.50	25.50	10.0	5.0	0.0	10.0	96
Asphalt	56	Thick Overlay + RR	25	28	40	28.50	27.50	26.50	25.50	10.0	5.0	0.0	10.0	96
Asphalt	60	Surface Reconstruction	25	28	40	36.75	37.00	28.75	28.75	10.0	5.0	0.0	10.0	98
Asphalt	70	Full Recon / Surface Recon	0	15	25	45.00	46.50	31.00	32.00	10.0	5.0	0.0	10.0	100
Concrete	510	PCC Joint & Crack Sealing	75	77	85	1.00	1.00	1.00	0.90	10.0	5.0	0.0	10.0	90
Concrete	520	PCC Localized Rehab	70	72	75	4.00	3.30	3.00	2.80	10.0	5.0	0.0	10.0	90
Concrete	530	PCC Slight Pnl Rplcmnt	60	62	70	23.00	19.25	17.75	16.00	10.0	5.0	0.0	10.0	94
Concrete	540	PCC Moderate Pnl Rplcmnt	50	53	60	33.00	28.00	25.50	23.00	10.0	5.0	0.0	10.0	95
Concrete	550	PCC Extensive Pnl Rplcmnt	40	43	50	43.00	36.50	33.00	30.00	10.0	5.0	0.0	10.0	96
Concrete	560	Partial PCC Recon	25	28	40	171.00	144.00	131.50	119.50	10.0	5.0	0.0	10.0	98
Concrete	570	Full PCC Reconstruction	0	15	25	228.00	192.00	175.00	159.00	10.0	5.0	0.0	10.0	100

The following plot, Figure 13, graphically presents the application of pavement rehabilitations for asphalt streets by PCI and the sum of Load Associated Distresses for the roadway network.

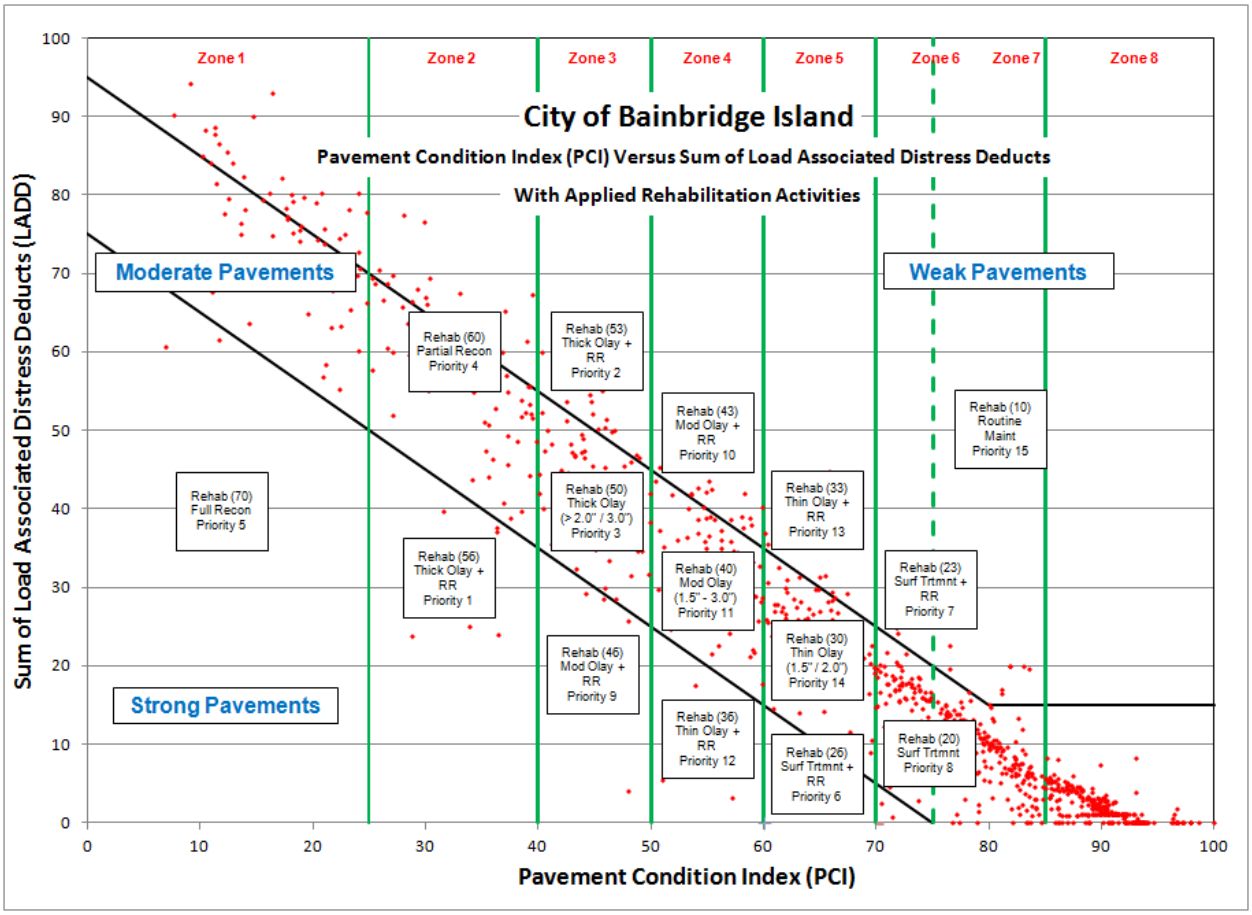

Figure 13 – Rehabilitation Strategies of the Roadway Network

3.2 FIX ALL AND ANNUAL ESTIMATES

The Fix All estimate is the theoretical value to rehabilitate all streets in the network to identify the magnitude of the current condition deficiency. The estimate is developed externally to the software and is used to validate the Fix All budget analysis and provide direction as to where rehab budgets are best expended. For Bainbridge Island, the Fix All total is estimated at just over $34M, broken down as follows:

Estimate #1. - Based on Estimated Total Network Deficiency and Life Cycle Cost

Asphalt Deficiency	Total Cost ($)	% of Total	SART	COL	RES-U	RES-S	Life Cycle (years)	Life Cycle Cost ($)
Reconstruction (Base)	10,318,300	30.0	358,200	4,527,000	1,052,100	4,381,000	50	206,000
Reconstruction (Surface)	11,196,500	32.6	608,200	3,981,800	2,692,300	3,914,200	35	320,000
Thick Overlay	3,333,600	9.7	428,400	697,400	893,500	1,314,300	25	133,000
Moderate Overlay	3,384,200	9.9	216,300	1,408,800	466,500	1,292,600	20	169,000
Thin Overlay	4,222,200	12.3	1,574,400	1,158,100	620,400	869,300	20	211,000
Surface Treatment	642,500	1.9	225,900	247,300	66,500	102,800	10	64,000
Slurry Seal	1,141,000	3.3	443,300	331,800	146,100	219,800	5	228,000
Routine Maintenance	117,100	0.3	47,700	37,600	11,900	19,900	2	59,000
Total Asphalt Network:	**34,355,400**	**100**	**3,902,400**	**12,389,800**	**5,949,300**	**12,113,900**		**1,390,000**
Concrete Deficiency	**Total Cost ($)**	**% of Total**	**SART**	**COL**	**RES-U**	**RES-S**	**Life Cycle (years)**	**Life Cycle Cost ($)**
PCC Reconstruction	0	0.0	0	0	0	0	75	0
PCC Partial Recon	0	0.0	0	0	0	0	50	0
Extensive Pnl Rplcmnt	0	0.0	0	0	0	0	25	0
Moderate Pnl Rplcmnt	0	0.0	0	0	0	0	20	0
Slight Pnl Rplcmnt	0	0.0	0	0	0	0	20	0
Localized Rehab	0	0.0	0	0	0	0	10	0
Crack Sealing	1,400	30.4	0	0	1,400	0	5	0
Routine Maintenance	3,200	69.6	1,600	0	1,600	0	2	2,000
Total Concrete Network:	**4,600**	**100**	**1,600**	**0**	**3,000**	**0**		**2,000**
Total Network :	**34,360,000**		**3,904,000**	**12,389,800**	**5,952,300**	**12,113,900**		**1,392,000**

By dividing the above Fix All totals developed above by typical life cycles for each rehab, an annual steady state budget may be developed. For Bainbridge Island, the steady state budget (that is, maintaining the current PCI) is estimated at $1.4M annually.

Estimate #2. - Based on Network Value Life Cycle Analysis

Pavement Type	Pavement Value ($)	Ultimate Life Span (yrs)	Life Cycle Annual Cost ($/yr)
Asphalt Network	106,418,000	75	1,420,000
Concrete Network	1,792,000	100	20,000
All Streets	**108,210,000**		**1,440,000**

Another methodology to estimate the annual amount an agency needs to spend on their roadway network is to simply divide the network value by its estimated service life. This estimate simply assumes each street is replaced at the end of its service life, which is not a recommended methodology, and results in an annual budget of $1.4M.

The third methodology to estimate the annual budget the City needs to set aside for roadway rehabilitation is to examine the average PCI for the entire network, identify how many miles of roadway should be rehabilitated each year in order to maintain that average, and then simply total up the product

of the required rehabilitation by number of miles that should be completed each year. For Bainbridge Island, this methodology yields an annual budget of $1.7M.

Estimate #3. - Based on Current Condition Life Cycle Analysis

Pavement Type	Pavement Condition Index (PCI)	Typical Rehab Based on Condition	Blended Rehab Unit Rate ($/yd2)	Average Rehab Life Cycle (yrs)	Miles To Do Each Year (mi)	Cost Per Mile ($/mi)	Life Cycle Annual Cost ($/yr)
Asphalt Network	67	Thin Overlay	18.7	20	6.9	240,000	1,660,000
Concrete Network	92	Routine Maintenance	0.25	2	0.5	0	0
All Streets							**1,660,000**

It should be noted these three methodologies only provide an order of magnitude estimate and do not improve the City's backlog which can increase the annual budget considerably.

3.3 NETWORK BUDGET ANALYSIS MODELS

Multiple budget analyses were completed for the City of Bainbridge Island to identify the optimal level of funding that will maintain the PCI at 67 in addition to the unlimited Fix All budget option and a Do Nothing option in order to fine tune the analysis process and identify optimum expenditures. The budget analysis results are summarized below:

Fix All – The Fix All budget is used to identify the upper limit of spending the City would require if they had unlimited funds. The budget analysis is for reference only and used to calibrate the analysis models. The Fix All budget increases the PCI to 91, tapering off to an 86 in five years and expends $25M.

Do Nothing – This option identifies the effect of spending no capital for 5 years. After 5 years, the Do Nothing option results in a PCI drop from 67 to 58.

$300K to $2M – This identifies the resultant network PCI at the various funding levels.

The results of the analysis are summarized in the following plot (Figure 14). The X-axis highlights the annual budget, while the Y-axis plots the 5 year Network Post Rehab PCI value being the network average PCI assuming all rehabilitations have been completed according to plan. The diagonal blue line is the analysis results. As can be seen from the plot, an annual budget of $1.5M would maintain the current PCI at the 2014 level of 67.

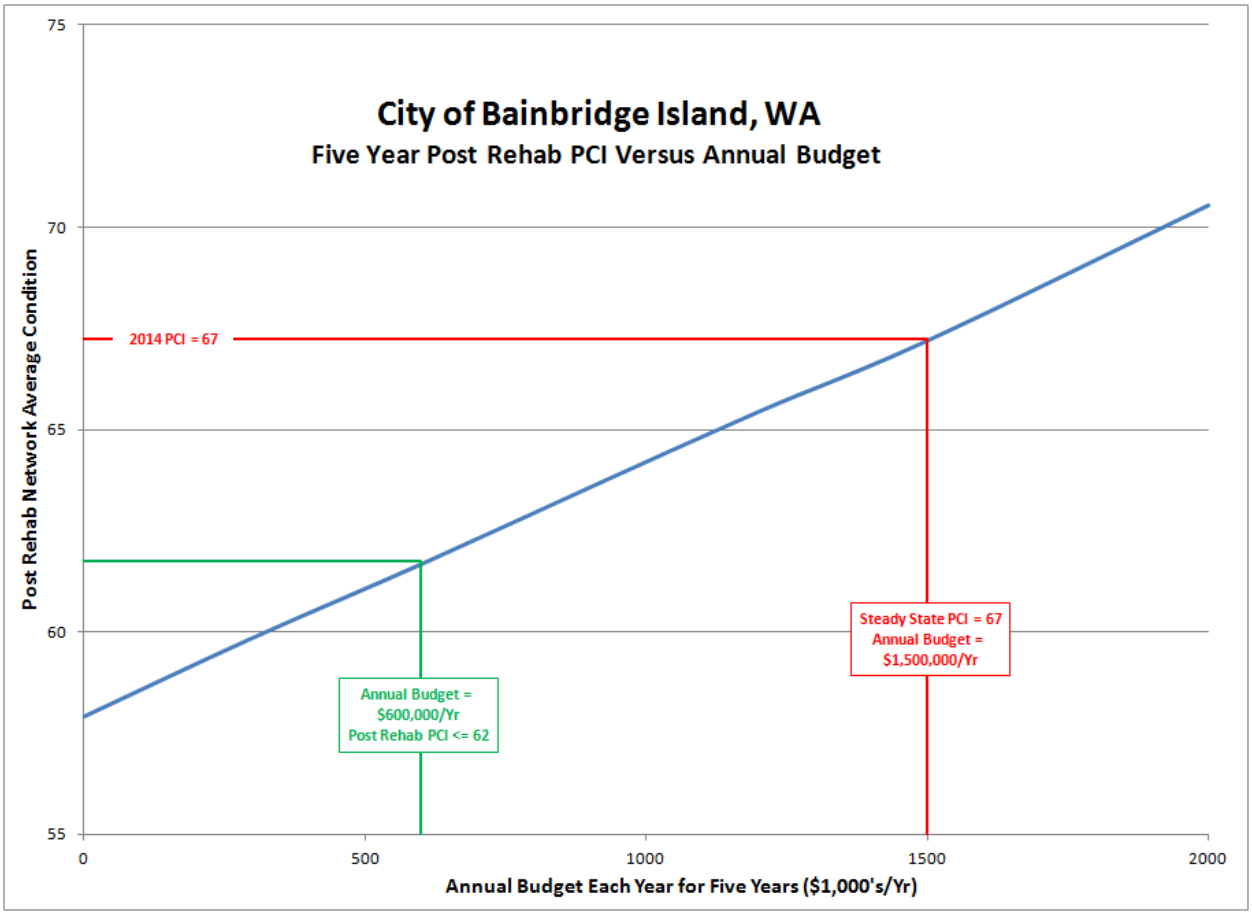

Figure 14 – Five Year Network PCI Analysis Results

Figure 15 presents the same analysis results on an annual basis. In this plot, each colored line represents a different budget amount and highlights the effect the budget has on the average network condition score. Figure 14 shows that annual budgets below the steady state $1.5M per year cause the network to deteriorate on an annual basis, while amounts above $1.5M will cause a rise in quality.

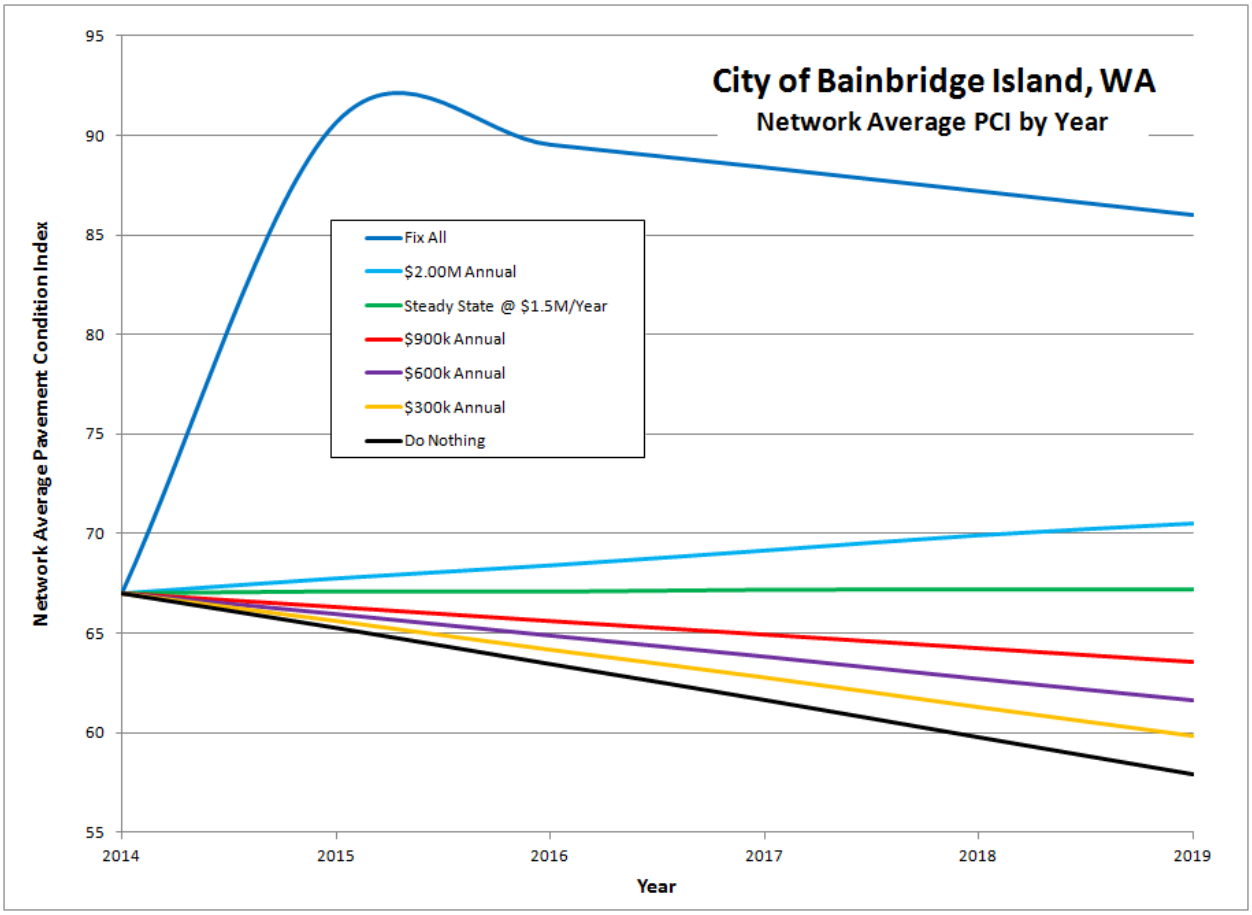

Figure 15 – Five Year Annual PCI

3.4 BAINBRIDGE ISLAND COMPARISONS TO OTHER AGENCIES

The following table presents the steady state versus actual funding levels of various agencies that use similar reporting and analysis software. The list is by no means representing all agencies that use a pavement management system, but rather is a sampling of what other agencies are doing.

Network Funding Comparison

Agency	State	Year	Mileage (mi)	PCI	Backlog	Steady State Budget ($M/yr)	Steady State Rate ($/mi)	Actual Funding ($M/yr)	Comments
Agency CB	CA	2010	334	81	2%	$3.40	$10,000	$3.40	Fully funded
Agency FW	WA	2011	231	79	4%	$2.25	$10,000	$2.25	Fully funded, well structured
Agency E	TX	2014	128	77	2%	$0.80	$6,000	$0.80	Slightly underfunded, excellent backlog
Agency MF	OR	2013	270	77	3%	$3.00	$11,000	$2.25	Slightly underfunded, very low backlog
Agency L	NE	2012	338	77	9%	$5.25	$16,000	$5.00	Slightly underfunded, majors only
Agency K	TX	2010	189	76	9%	$1.50	$8,000	$1.50	Fully funded
Agency B	SD	2014	40	76	4%	$0.35	$9,000	$0.35	Excellent Backlog
Agency CG	AZ	2010	310	76	4%	$3.00	$10,000	$2.00	Underfunded
Agency ST	WA	2011	80	76	4%	$0.90	$11,000	$2.25	Fully funded, well structured
Agency LM	CA	2010	141	76	12%	$2.40	$17,000	$2.00	Slightly underfunded
Agency GI	NE	2013	284	74	1%	$2.50	$9,000	$3.00	Fully funded
Agency FT	CA	2013	497	73	7%	$6.50	$13,000	$6.50	Fully funded, well structured
Agency F	ND	2012	438	72	9%	$6.00	$14,000	$4.00	Underfunded
Agency SS	GA	2012	311	72	10%	$4.75	$15,000	$3.20	Underfunded, does not do surface treatments
Agency GD	AZ	2009	718	71	4%	$15.00	$21,000	$2.00	Underfunded and struggling
Agency FS	CO	2014	60	70	1%	$0.63	$10,000	$0.20	Underfunded, but solid backlog and PCI
Agency H	KS	2010	120	70	4%	$0.85	$7,000	$0.50	Underfunded
Agency DW	GA	2009	147	69	14%	$2.75	$19,000	$2.75	Fully funded
Agency SV	WA	2013	439	68	9%	$7.25	$17,000	$2.00	Underfunded, but solid backlog
Agency Y	CA	2011	200	68	5%	$1.60	$8,000	$1.00	Underfunded, decreasing PCI
Agency CY	WY	2010	332	68	4%	$2.50	$8,000	$2.50	Fully funded
Agency TC	TX	2010	1270	68	7%	$11.00	$9,000	$8.00	Underfunded
Agency LV	WA	2011	138	68	7%	$2.80	$20,000	$0.55	Underfunded - looking for alternate funding
Agency DL	CA	2010	578	68	14%	$18.50	$32,000	$8.50	Very high unit rates for providing a high LOS
Agency LA	NM	2010	106	67	11%	$1.50	$14,000	$1.50	Fully funded and working to increase PCI
Agency B	WA	2014	140	67	15%	$1.50	$11,000	$0.60	Backlog a concern, Underfunded
Agency WF	TX	2012	170	66	15%	$1.40	$8,000	$0.66	Underfunded
Agency C	CA	2011	56	66	12%	$1.10	$20,000	$1.10	Fully funded
Agency L	CO	2014	160	66	15%	$2.30	$14,000	$2.30	Backlog a concern
Agency BV	OK	2012	152	65	11%	$1.25	$8,000	$1.25	Fully funded and working to increase PCI
Agency KW	FL	2012	65	65	7%	$0.75	$12,000	$0.75	Fully funded
Agency C	CO	2012	443	64	12%	$6.00	$14,000	$5.00	Slightly underfunded
Agency LC	NM	2012	455	63	17%	$5.60	$12,000	$3.00	Underfunded and concerned about backlog
Agency D	TX	2010	436	61	16%	$10.00	$23,000	$3.20	Extremely underfunded and passing a bond
Agency V	CA	2012	472	60	14%	$7.50	$16,000	$2.50	Underfunded and concerned about backlog
Agency LB	CA	2014	786	60	20%	$26.50	$34,000	$17.50	Severely Underfunded
Agency LC	PA	2012	102	59	15%	$1.00	$10,000	$0.75	Underfunded
						Average:	**$16,000**		

In comparison to other agencies, Bainbridge Island's steady state budget requirement of approximately $11,000/mile is below the national average of $16,000. This is consistent with its PCI score being in the high 60's with a sizable backlog.

3.5 NETWORK RECOMMENDATIONS AND COMMENTS

The following recommendations are presented to the City of Bainbridge Island and must be read in conjunction with the attached reports.

1. The City should adopt a policy statement identifying the desired overall pavement condition rating and acceptable amount of backlog. We suggest a target that maintains the current network profile at or above a PCI of 67 for 5 years, while decreasing the current backlog.

   An annual budget of at least $1.5M is required to achieve this goal.

2. The full suite of proposed rehabilitation strategies and unit rates should be reviewed annually as these can have considerable effects on the final program. All costs are in constant 2014 dollars. No allowances have been made for inflation or fluctuations in rehabilitation costs. The City will have to monitor and factor in inflation for each budget year.

3. No allowance has been made for network growth. As the City expands or increases the amount of paved roads, increased budgets will be required. No allowance has been made for routine maintenance activities such as crack sealing, sweeping, striping or patching. These costs are assumed to be outside the pavement management costs and will affect the network performance if not completed.

4. No allowance has been made for compliance with the Americans with Disabilities Act, which is required on all roadway rehabilitation projects. Should the City elect to become fully ADA compliant, increased levels of funding would be required.

5. The City rehabilitated certain streets following our survey, and these segments will be incorporated in the next survey.

Appendix A

2014 Street Inventory and Condition Summary

Bainbridge Island

Inventory, Condition Summary and Analysis Results

Condition Summary **6/1/2014**

GISID	Agency ID	ADAMAPKEY	Street Number	Block Number	On Street	From Street	To Street	Pavement Length (ft)	Pavement Width (ft)	Pavement Area (yd2)	Agency Functional Class	Pavetype	Surface Distress Index (SDI)	Roughness Index (RI)	Pavement Condition Index (PCI)	Strength Rating	Condition Rating	Load Associated Deducts (LADD)	Non-Load Deducts (NLAD)	Current PCI (10/1/2014)
2446	379	405	1000	10	Aaron Ave	SOUTH END	High School Rd	1,030	31	3,548	RES-U	ACP	82	63	**75**	Moderate	V Good	11	7	**75**
2654	140	154	1000	20	Aaron Ave	High School Rd	Cherry Ave	456	26	1,317	RES-U	ACP	67	52	**62**	Moderate	Good	27	6	**61**
1452	906	0	1000	30	Aaron Ave	Cherry Ave	Grand Ave	113	33	414	RES-U	ACP	54	19	**43**	Moderate	Marginal	42	3	**42**
2720	64	72	1010	10	Abies Dr	Koura Rd	Larix Pl	648	22	1,584	RES-S	ACP	73	55	**67**	Moderate	Good	20	6	**67**
2043	822	865	1010	20	Abies Dr	Larix Pl	Pinyon Ave	736	22	1,799	RES-S	ACP	66	54	**62**	Moderate	Good	29	5	**62**
2013	860	908	1020	10	Agate Pass Rd	Dolphin Dr	Mariner Ave	2,356	22	5,759	COL	ACP	91	73	**85**	Moderate	Excellent	4	3	**84**
1435	859	907	1020	20	Agate Pass Rd	Mariner Ave	Sanwick Pl	238	21	555	COL	ACP	88	69	**82**	Moderate	V Good	10	3	**81**
2732	47	52	1020	30	Agate Pass Rd	Sanwick Pl	North St	962	22	2,352	COL	ACP	100	90	**97**	Moderate	Excellent	0	0	**96**
2002	880	53	1020	40	Agate Pass Rd	North St	Agate St	253	22	618	COL	ACP	89	70	**82**	Moderate	V Good	6	4	**82**
1340	10	10	1030	10	Agate Point Rd	Dolphin Dr	North St	3,302	20	7,338	COL	ACP	75	83	**78**	Moderate	V Good	9	11	**77**
1345	49	54	1030	20	Agate Point Rd	North St	Kinnear Rd	32	21	75	COL	ACP	92	77	**87**	Moderate	Excellent	5	3	**87**
1344	48	53	1040	10	Agate St	Agate St	Agate Pass Rd	1,192	21	2,781	RES-S	ACP	94	84	**91**	Moderate	Excellent	1	5	**90**
2010	869	920	1050	10	Agate St	Agate St	NE END	731	17	1,381	RES-S	ACP	91	73	**85**	Moderate	V Good	5	5	**84**
2642	156	171	1060	10	Agatewood Rd	State Route 305	Dolphin Dr	1,727	12	2,303	COL	ACP	92	75	**86**	Moderate	Excellent	2	7	**86**
2420	407	434	1070	10	Alder Ave	Wing Point Way	NORTH END	1,111	26	3,210	RES-U	ACP	77	57	**70**	Moderate	V Good	15	8	**69**
2425	402	429	1080	10	Alder Ave	Dingley Rd	Preston St	379	26	1,095	RES-U	ACP	91	74	**85**	Moderate	Excellent	3	6	**85**
2445	380	406	1090	10	Alexander Pl	SOUTH END	High School Rd	744	32	2,645	RES-U	ACP	92	78	**87**	Moderate	Excellent	3	5	**87**
2227	617	651	1100	10	Alpena Pl	SOUTH END	Barkentine Rd	449	20	998	RES-S	ACP	93	79	**88**	Moderate	Excellent	4	3	**88**
2673	117	130	1110	10	Annie Rose	WEST END	Lovell Ave	638	14	992	RES-S	ACP	52	53	**52**	Weak	Fair	45	3	**51**
1957	938	824	1120	10	Arrow Point Dr	Miller Rd	Frey St	6,336	23	16,192	COL	ACP	85	66	**78**	Moderate	V Good	9	3	**78**
2075	783	822	1120	20	Arrow Point Dr	Frey St	Venice Lp	1,069	20	2,376	RES-S	ACP	82	63	**76**	Moderate	V Good	14	4	**75**
2078	780	819	1120	30	Arrow Point Dr	Venice Lp	Venice Lp	268	20	596	RES-S	ACP	63	68	**65**	Moderate	Good	30	7	**64**
1959	936	823	1120	40	Arrow Point Dr	Venice Lp	Arrow Point Loop Dr	422	20	938	RES-S	ACP	95	85	**92**	Moderate	Excellent	1	4	**92**
2074	784	823	1130	10	Arrow Point Loop Dr	Arrow Point Dr	EAST END	1,866	23	4,769	RES-S	ACP	56	60	**58**	Moderate	Fair	34	9	**57**
1383	349	373	1140	10	Arthur Pl	WEST END	Commodore Ln	229	27	687	RES-U	ACP	37	45	**39**	Moderate	Poor	53	10	**38**
1644	1259	311	1150	10	Astor Ct NE	Meadowmeer Circle	NORTH END	231	15	385	RES-S	ACP	55	33	**48**	Strong	Marginal	26	19	**47**
2419	408	435	1160	10	Azalea Ave	Wing Point Way	NORTH END	972	24	2,592	RES-U	ACP	47	48	**47**	Moderate	Marginal	28	25	**46**
2697	89	100	1170	10	Baker Hill Rd	Crystal Springs Rd	Sorrel Way	2,170	25	6,028	SART	ACP	94	83	**91**	Moderate	Excellent	3	3	**90**
1965	928	696	1170	20	Baker Hill Rd	Sorrel Way	Palamino Dr	493	21	1,150	SART	ACP	80	73	**77**	Moderate	V Good	15	4	**77**
2177	670	706	1170	30	Baker Hill Rd	Palamino Dr	Lariat Lp	301	22	736	SART	ACP	96	86	**93**	Moderate	Excellent	0	4	**92**
2180	666	700	1170	40	Baker Hill Rd	Lariat Lp	Pinto Ct	232	22	567	SART	ACP	100	90	**97**	Moderate	Excellent	0	0	**96**
2179	668	703	1170	50	Baker Hill Rd	Pinto Ct	Island Ave	689	21	1,608	SART	ACP	81	82	**81**	Moderate	V Good	16	3	**80**
1201	671	707	1170	60	Baker Hill Rd	Island Ave	Deer Path Ln	299	21	698	SART	ACP	55	88	**66**	Weak	Good	45	1	**65**
1200	671	707	1170	70	Baker Hill Rd	Deer Path Ln	Tangleberry Ln	1,180	27	3,540	SART	ACP	83	75	**80**	Moderate	V Good	13	3	**80**
2176	671	707	1170	80	Baker Hill Rd	Tangleberry Ln	Lynwood Center Rd	2,880	25	8,000	SART	ACP	85	73	**81**	Moderate	V Good	11	5	**80**

Bainbridge Island

Inventory, Condition Summary and Analysis Results

GISID	Agency ID	ADAMAPKEY	Street Number	Block Number	On Street	From Street	To Street	Pavement Length (ft)	Distress Ratings (0 to 10 Score)									
									Rutting (ACP Only)	L&T Cracking / Linear Crk	Alligator Cracking Divided Slab / Blow Up	Map Crk / Crnr Brk / D Crk	Edge Cracking Joint Spall / Sealant	Distortions / Faulting	Bleeding / Polished Agg	Raveling / Scaling / CAL	Patches / Patching	Potholes / Punchouts
2446	379	405	1000	10	Aaron Ave	SOUTH END	High School Rd	1,030	10.0	9.4	9.6	10.0	10.0	9.9	10.0	9.5	9.2	10.0
2654	140	154	1000	20	Aaron Ave	High School Rd	Cherry Ave	456	10.0	9.7	7.6	10.0	10.0	9.7	10.0	9.3	9.8	10.0
1452	906	0	1000	30	Aaron Ave	Cherry Ave	Grand Ave	113	7.7	10.0	10.0	10.0	10.0	9.1	10.0	9.4	8.2	10.0
2720	64	72	1010	10	Abies Dr	Koura Rd	Larix Pl	648	10.0	9.6	8.1	10.0	10.0	9.9	10.0	9.5	9.9	10.0
2043	822	865	1010	20	Abies Dr	Larix Pl	Pinyon Ave	736	10.0	9.8	7.5	10.0	10.0	9.4	10.0	9.4	10.0	10.0
2013	860	908	1020	10	Agate Pass Rd	Dolphin Dr	Mariner Ave	2,356	10.0	10.0	10.0	10.0	9.2	9.9	10.0	9.4	10.0	9.8
1435	859	907	1020	20	Agate Pass Rd	Mariner Ave	Sanwick Pl	238	10.0	10.0	10.0	10.0	7.8	10.0	10.0	9.5	10.0	10.0
2732	47	52	1020	30	Agate Pass Rd	Sanwick Pl	North St	962	10.0	10.0	10.0	10.0	10.0	10.0	10.0	10.0	10.0	10.0
2002	880	53	1020	40	Agate Pass Rd	North St	Agate St	253	10.0	10.0	10.0	10.0	10.0	10.0	10.0	9.4	9.2	9.8
1340	10	10	1030	10	Agate Point Rd	Dolphin Dr	North St	3,302	9.6	9.9	9.8	10.0	10.0	10.0	10.0	8.2	9.7	9.3
1345	49	54	1030	20	Agate Point Rd	North St	Kinnear Rd	32	10.0	10.0	10.0	10.0	10.0	9.3	10.0	9.5	10.0	10.0
1344	48	53	1040	10	Agate St	Agate St	Agate Pass Rd	1,192	10.0	10.0	10.0	10.0	10.0	9.8	10.0	9.2	10.0	10.0
2010	869	920	1050	10	Agate St	Agate St	NE END	731	10.0	10.0	10.0	10.0	10.0	9.4	10.0	9.2	10.0	10.0
2642	156	171	1060	10	Agatewood Rd	State Route 305	Dolphin Dr	1,727	10.0	9.6	10.0	10.0	9.8	9.9	10.0	9.3	10.0	10.0
2420	407	434	1070	10	Alder Ave	Wing Point Way	NORTH END	1,111	10.0	9.3	9.6	10.0	10.0	9.6	10.0	9.5	9.0	10.0
2425	402	429	1080	10	Alder Ave	Dingley Rd	Preston St	379	10.0	9.9	10.0	10.0	10.0	9.8	10.0	9.1	9.8	10.0
2445	380	406	1090	10	Alexander Pl	SOUTH END	High School Rd	744	10.0	9.9	10.0	10.0	10.0	9.8	10.0	9.3	9.8	10.0
2227	617	651	1100	10	Alpena Pl	SOUTH END	Barkentine Rd	449	10.0	10.0	10.0	10.0	10.0	9.4	10.0	9.4	10.0	10.0
2673	117	130	1110	10	Annie Rose	WEST END	Lovell Ave	638	5.5	10.0	10.0	10.0	10.0	9.8	10.0	9.4	9.8	10.0
1957	938	824	1120	10	Arrow Point Dr	Miller Rd	Frey St	6,336	9.6	10.0	10.0	10.0	10.0	9.6	10.0	9.5	9.7	9.5
2075	783	822	1120	20	Arrow Point Dr	Frey St	Venice Lp	1,069	9.0	10.0	10.0	10.0	10.0	9.2	10.0	9.4	10.0	10.0
2078	780	819	1120	30	Arrow Point Dr	Venice Lp	Venice Lp	268	6.9	9.5	10.0	10.0	10.0	10.0	10.0	9.4	10.0	10.0
1959	936	823	1120	40	Arrow Point Dr	Venice Lp	Arrow Point Loop Dr	422	10.0	10.0	10.0	10.0	10.0	9.8	10.0	9.3	10.0	10.0
2074	784	823	1130	10	Arrow Point Loop Dr	Arrow Point Dr	EAST END	1,866	9.0	10.0	7.8	10.0	9.7	9.7	10.0	8.4	10.0	10.0
1383	349	373	1140	10	Arthur Pl	WEST END	Commodore Ln	229	10.0	10.0	6.6	10.0	10.0	9.7	10.0	8.2	7.9	10.0
1644	1259	311	1150	10	Astor Ct NE	Meadowmeer Circle	NORTH END	231	8.6	8.0	10.0	10.0	10.0	9.4	10.0	9.5	9.0	10.0
2419	408	435	1160	10	Azalea Ave	Wing Point Way	NORTH END	972	10.0	7.2	7.4	10.0	10.0	9.7	10.0	9.5	9.9	10.0
2697	89	100	1170	10	Baker Hill Rd	Crystal Springs Rd	Sorrel Way	2,170	9.7	10.0	10.0	10.0	10.0	10.0	10.0	9.5	10.0	10.0
1965	928	696	1170	20	Baker Hill Rd	Sorrel Way	Palamino Dr	493	8.4	9.9	10.0	10.0	10.0	10.0	10.0	9.4	10.0	9.8
2177	670	706	1170	30	Baker Hill Rd	Palamino Dr	Lariat Lp	301	10.0	10.0	10.0	10.0	10.0	10.0	10.0	9.2	10.0	10.0
2180	666	700	1170	40	Baker Hill Rd	Lariat Lp	Pinto Ct	232	10.0	10.0	10.0	10.0	10.0	10.0	10.0	10.0	10.0	10.0
2179	668	703	1170	50	Baker Hill Rd	Pinto Ct	Island Ave	689	8.3	10.0	10.0	10.0	10.0	10.0	10.0	9.4	10.0	10.0
1201	671	707	1170	60	Baker Hill Rd	Island Ave	Deer Path Ln	299	5.3	9.9	10.0	10.0	10.0	10.0	10.0	10.0	10.0	10.0
1200	671	707	1170	70	Baker Hill Rd	Deer Path Ln	Tangleberry Ln	1,180	8.6	10.0	10.0	10.0	10.0	10.0	10.0	9.4	10.0	10.0
2176	671	707	1170	80	Baker Hill Rd	Tangleberry Ln	Lynwood Center Rd	2,880	9.5	9.8	9.7	10.0	10.0	9.9	10.0	9.4	9.8	10.0

Bainbridge Island

Inventory, Condition Summary and Analysis Results

GISID	Agency ID	ADAMAPKEY	Street Number	Block Number	On Street	From Street	To Street	Pavement Length (ft)	Projects Summary: Project ID	Project Description	Project Block Count	Project Length (ft)	Project Area (Yd2)	Project Current PCI	Project Strength	Project FunCL	Project Pavetype
2446	379	405	1000	10	Aaron Ave	SOUTH END	High School Rd	1,030	1000	1000 - Aaron Ave	3	1,599	5,279	**69**	Moderate	RES-U	ACP
2654	140	154	1000	20	Aaron Ave	High School Rd	Cherry Ave	456	1000	1000 - Aaron Ave	3	1,599	5,279	**69**	Moderate	RES-U	ACP
1452	906	0	1000	30	Aaron Ave	Cherry Ave	Grand Ave	113	1000	1000 - Aaron Ave	3	1,599	5,279	**69**	Moderate	RES-U	ACP
2720	64	72	1010	10	Abies Dr	Koura Rd	Larix Pl	648	1010	1010 - Abies Dr	2	1,384	3,383	**64**	Moderate	RES-S	ACP
2043	822	865	1010	20	Abies Dr	Larix Pl	Pinyon Ave	736	1010	1010 - Abies Dr	2	1,384	3,383	**64**	Moderate	RES-S	ACP
2013	860	908	1020	10	Agate Pass Rd	Dolphin Dr	Mariner Ave	2,356	1020	1020 - Agate Pass Rd	4	3,809	9,284	**87**	Moderate	COL	ACP
1435	859	907	1020	20	Agate Pass Rd	Mariner Ave	Sanwick Pl	238	1020	1020 - Agate Pass Rd	4	3,809	9,284	**87**	Moderate	COL	ACP
2732	47	52	1020	30	Agate Pass Rd	Sanwick Pl	North St	962	1020	1020 - Agate Pass Rd	4	3,809	9,284	**87**	Moderate	COL	ACP
2002	880	53	1020	40	Agate Pass Rd	North St	Agate St	253	1020	1020 - Agate Pass Rd	4	3,809	9,284	**87**	Moderate	COL	ACP
1340	10	10	1030	10	Agate Point Rd	Dolphin Dr	North St	3,302	1030	1030 - Agate Point Rd	2	3,334	7,412	**77**	Moderate	COL	ACP
1345	49	54	1030	20	Agate Point Rd	North St	Kinnear Rd	32	1030	1030 - Agate Point Rd	2	3,334	7,412	**77**	Moderate	COL	ACP
1344	48	53	1040	10	Agate St	Agate St	Agate Pass Rd	1,192	1040	1040 - Agate St	1	1,192	2,781	**90**	Moderate	RES-S	ACP
2010	869	920	1050	10	Agate St	Agate St	NE END	731	1050	1050 - Agate St	1	731	1,381	**84**	Moderate	RES-S	ACP
2642	156	171	1060	10	Agatewood Rd	State Route 305	Dolphin Dr	1,727	1060	1060 - Agatewood Rd	1	1,727	2,303	**86**	Moderate	COL	ACP
2420	407	434	1070	10	Alder Ave	Wing Point Way	NORTH END	1,111	1070	1070 - Alder Ave	1	1,111	3,210	**69**	Moderate	RES-U	ACP
2425	402	429	1080	10	Alder Ave	Dingley Rd	Preston St	379	1080	1080 - Alder Ave	1	379	1,095	**85**	Moderate	RES-U	ACP
2445	380	406	1090	10	Alexander Pl	SOUTH END	High School Rd	744	1090	1090 - Alexander Pl	1	744	2,645	**87**	Moderate	RES-U	ACP
2227	617	651	1100	10	Alpena Pl	SOUTH END	Barkentine Rd	449	1100	1100 - Alpena Pl	1	449	998	**88**	Moderate	RES-S	ACP
2673	117	130	1110	10	Annie Rose	WEST END	Lovell Ave	638	1110	1110 - Annie Rose	1	638	992	**51**	Weak	RES-S	ACP
1957	938	824	1120	10	Arrow Point Dr	Miller Rd	Frey St	6,336	1120	1120 - Arrow Point Dr	1	6,336	16,192	**78**	Moderate	COL	ACP
2075	783	822	1120	20	Arrow Point Dr	Frey St	Venice Lp	1,069	1130	1130 - Arrow Point Dr	3	1,759	3,909	**78**	Moderate	RES-S	ACP
2078	780	819	1120	30	Arrow Point Dr	Venice Lp	Venice Lp	268	1130	1130 - Arrow Point Dr	3	1,759	3,909	**78**	Moderate	RES-S	ACP
1959	936	823	1120	40	Arrow Point Dr	Venice Lp	Arrow Point Loop Dr	422	1130	1130 - Arrow Point Dr	3	1,759	3,909	**78**	Moderate	RES-S	ACP
2074	784	823	1130	10	Arrow Point Loop Dr	Arrow Point Dr	EAST END	1,866	1140	1140 - Arrow Point Loop Dr	1	1,866	4,769	**57**	Moderate	RES-S	ACP
1383	349	373	1140	10	Arthur Pl	WEST END	Commodore Ln	229	1150	1150 - Arthur Pl	1	229	687	**38**	Moderate	RES-U	ACP
1644	1259	311	1150	10	Astor Ct NE	Meadowmeer Circle	NORTH END	231	1160	1160 - Astor Ct NE	1	231	385	**47**	Strong	RES-S	ACP
2419	408	435	1160	10	Azalea Ave	Wing Point Way	NORTH END	972	1170	1170 - Azalea Ave	1	972	2,592	**46**	Moderate	RES-U	ACP
2697	89	100	1170	10	Baker Hill Rd	Crystal Springs Rd	Sorrel Way	2,170	1180	1180 - Baker Hill Rd	2	2,663	7,178	**88**	Moderate	SART	ACP
1965	928	696	1170	20	Baker Hill Rd	Sorrel Way	Palamino Dr	493	1180	1180 - Baker Hill Rd	2	2,663	7,178	**88**	Moderate	SART	ACP
2177	670	706	1170	30	Baker Hill Rd	Palamino Dr	Lariat Lp	301	1190	1190 - Baker Hill Rd	5	2,701	7,148	**81**	Moderate	SART	ACP
2180	666	700	1170	40	Baker Hill Rd	Lariat Lp	Pinto Ct	232	1190	1190 - Baker Hill Rd	5	2,701	7,148	**81**	Moderate	SART	ACP
2179	668	703	1170	50	Baker Hill Rd	Pinto Ct	Island Ave	689	1190	1190 - Baker Hill Rd	5	2,701	7,148	**81**	Moderate	SART	ACP
1201	671	707	1170	60	Baker Hill Rd	Island Ave	Deer Path Ln	299	1190	1190 - Baker Hill Rd	5	2,701	7,148	**81**	Moderate	SART	ACP
1200	671	707	1170	70	Baker Hill Rd	Deer Path Ln	Tangleberry Ln	1,180	1190	1190 - Baker Hill Rd	5	2,701	7,148	**81**	Moderate	SART	ACP
2176	671	707	1170	80	Baker Hill Rd	Tangleberry Ln	Lynwood Center Rd	2,880	1200	1200 - Baker Hill Rd	1	2,880	8,000	**80**	Moderate	SART	ACP

Bainbridge Island

Inventory, Condition Summary and Analysis Results

Condition Summary **6/1/2014**

GISID	Agency ID	ADAMAPKEY	Street Number	Block Number	On Street	From Street	To Street	Pavement Length (ft)	Pavement Width (ft)	Pavement Area (yd2)	Agency Functional Class	Pavetype	Surface Distress Index (SDI)	Roughness Index (RI)	Pavement Condition Index (PCI)	Strength Rating	Condition Rating	Load Associated Deducts (LADD)	Non-Load Deducts (NLAD)	Current PCI (10/1/2014)
1204	677	713	1170	90	Baker Hill Rd	Lynwood Center Rd	Cottage View Ln	211	22	516	SART	ACP	93	80	**89**	Moderate	Excellent	3	4	**88**
1203	677	713	1170	100	Baker Hill Rd	Cottage View Ln	Dotson Loop	93	22	227	SART	ACP	96	86	**92**	Moderate	Excellent	1	3	**92**
1202	677	713	1170	110	Baker Hill Rd	Dotson Loop	Dotson Loop	217	23	555	SART	ACP	84	65	**77**	Moderate	V Good	13	3	**77**
2170	677	713	1170	120	Baker Hill Rd	Dotson Loop	Blakely Heights Dr	486	25	1,350	SART	ACP	84	65	**78**	Moderate	V Good	12	4	**77**
2169	678	714	1170	130	Baker Hill Rd	Blakely Heights Dr	Blakely Heights Dr	1,045	23	2,671	SART	ACP	95	85	**92**	Moderate	Excellent	1	4	**91**
1410	681	717	1170	140	Baker Hill Rd	Blakely Heights Dr	Blakely Ave	388	24	1,035	SART	ACP	94	84	**91**	Moderate	Excellent	0	6	**90**
2224	620	654	1190	10	Barkentine Rd	Blakely Hill Rd	Tunnelwood Ct	191	20	424	RES-S	ACP	92	76	**86**	Moderate	Excellent	1	7	**86**
2226	618	652	1190	20	Barkentine Rd	Tunnelwood Ct	Alpena Pl	1,254	17	2,369	RES-S	ACP	92	77	**87**	Moderate	Excellent	5	3	**87**
2228	616	650	1190	30	Barkentine Rd	Alpena Pl	Mill Heights Rd	609	17	1,150	RES-S	ACP	95	84	**91**	Moderate	Excellent	1	4	**91**
2058	802	844	1200	10	Barthrop Pl	NW END	Meadowmeer Circle	390	20	867	RES-U	ACP	80	61	**74**	Moderate	V Good	17	3	**73**
1234	775	814	1210	10	Battle Point Dr	Miller Rd	Private	2,066	17	3,902	COL	ACP	58	47	**54**	Moderate	Fair	39	4	**53**
1233	775	814	1210	20	Battle Point Dr	Private	Salmon Run Ln	378	20	840	COL	ACP	92	77	**87**	Moderate	Excellent	4	4	**87**
1231	775	814	1210	30	Battle Point Dr	Salmon Run Ln	Fox Cove Ln	639	19	1,349	COL	ACP	65	67	**66**	Weak	Good	32	4	**65**
2082	775	814	1210	40	Battle Point Dr	Fox Cove Ln	Beach St	860	20	1,911	COL	ACP	66	46	**59**	Moderate	Fair	29	5	**58**
2710	75	83	1210	50	Battle Point Dr	Beach St	Forest Glade Ln	256	20	569	COL	ACP	96	87	**93**	Moderate	Excellent	1	3	**93**
2712	73	81	1210	60	Battle Point Dr	Forest Glade Ln	Cala Woods Ln	866	18	1,732	COL	ACP	73	56	**67**	Moderate	Good	22	5	**67**
1005	73	81	1210	70	Battle Point Dr	Cala Woods Ln	Tolo Rd	996	18	1,992	COL	ACP	94	83	**91**	Moderate	Excellent	1	5	**90**
2088	769	807	1210	80	Battle Point Dr	Tolo Rd	North Tolo Rd	1,326	20	2,947	COL	ACP	95	84	**91**	Moderate	Excellent	1	4	**91**
2086	771	809	1210	90	Battle Point Dr	North Tolo Rd	Skinner Rd	1,295	19	2,734	COL	ACP	94	82	**90**	Moderate	Excellent	2	4	**90**
2084	773	811	1210	110	Battle Point Dr	Skinner Rd	Frey St	2,197	21	5,126	COL	ACP	76	56	**70**	Moderate	Good	20	4	**69**
2083	774	812	1210	120	Battle Point Dr	Frey St	Morgan Ave	439	15	732	COL	ACP	81	62	**74**	Moderate	V Good	16	4	**74**
2722	62	70	1230	10	Bayhill Rd	Miller Rd	Matsu Pl	255	19	538	RES-S	ACP	43	12	**33**	Strong	Poor	33	3	**32**
2038	828	871	1230	30	Bayhill Rd	Matsu Pl	Sunset Dr	382	18	764	RES-S	ACP	46	37	**43**	Moderate	Marginal	47	3	**42**
2039	827	870	1230	40	Bayhill Rd	Sunset Dr	Penny Pl	764	14	1,188	RES-S	ACP	29	22	**27**	Weak	Poor	69	2	**26**
2759	19	22	1240	10	Bayview Blvd	Maple St	Herron St	561	15	935	RES-S	ACP	91	74	**86**	Moderate	Excellent	4	4	**85**
2068	790	829	1240	20	Bayview Blvd	Herron St	SE END	337	17	637	RES-S	ACP	90	71	**84**	Moderate	V Good	3	7	**84**
1419	764	802	1250	10	Beach St	Madrona Way	Battle Point Dr	216	15	360	RES-S	ACP	43	29	**39**	Moderate	Poor	54	3	**38**
1091	251	269	1260	10	Beachcrest Dr	Madison Ave	Petit Pl	1,159	11	1,417	RES-S	ACP	18	16	**18**	Moderate	V Poor	71	8	**17**
2553	251	269	1260	20	Beachcrest Dr	Petit Pl	Beach Crest Dr	1,178	13	1,702	RES-S	ACP	19	25	**21**	Moderate	V Poor	74	7	**20**
1969	924	630	1270	10	Beans Bight Rd	Beans Bight	Upper Farms Rd	1,004	11	1,227	COL	ACP	30	39	**33**	Weak	Poor	65	5	**32**
1392	415	442	1280	10	Beaver Bend	Eaglecliff Rd	NORTH END	154	35	599	RES-U	ACP	92	77	**87**	Moderate	Excellent	5	3	**86**
1408	656	690	1290	10	Beck Rd	Pleasant Beach Dr	Bluff St	498	18	996	RES-S	ACP	89	70	**82**	Moderate	V Good	8	3	**82**
2196	649	683	1290	20	Beck Rd	Bluff St	Lytle Rd	517	17	977	RES-S	ACP	87	68	**81**	Moderate	V Good	5	4	**81**
2194	651	685	1290	30	Beck Rd	Lytle Rd	Mattson Pl	589	18	1,178	RES-S	ACP	84	65	**78**	Moderate	V Good	12	4	**77**
2193	652	686	1290	40	Beck Rd	Mattson Pl	West Blakely Rd	681	12	908	RES-S	ACP	94	83	**91**	Moderate	Excellent	2	4	**90**
2281	561	591	1300	10	Belfair Ave	Hilltop Dr	Radio School Rd	834	17	1,575	RES-U	ACP	71	56	**66**	Moderate	Good	26	3	**65**

Bainbridge Island

Inventory, Condition Summary and Analysis Results

GISID	Agency ID	ADAMAPKEY	Street Number	Block Number	On Street	From Street	To Street	Pavement Length (ft)	Distress Ratings (0 to 10 Score)									
									Rutting (ACP Only)	L&T Cracking / Linear Crk	Alligator Cracking Divided Slab / Blow Up	Map Crk / Crnr Brk / D Crk	Edge Cracking Joint Spall / Sealant	Distortions / Faulting	Bleeding / Polished Agg	Raveling / Scaling / CAL	Patches / Patching	Potholes / Punchouts
1204	677	713	1170	90	Baker Hill Rd	Lynwood Center Rd	Cottage View Ln	211	10.0	10.0	10.0	10.0	10.0	9.5	10.0	9.3	10.0	10.0
1203	677	713	1170	100	Baker Hill Rd	Cottage View Ln	Dotson Loop	93	10.0	10.0	10.0	10.0	10.0	9.8	10.0	9.4	10.0	10.0
1202	677	713	1170	110	Baker Hill Rd	Dotson Loop	Dotson Loop	217	9.1	10.0	10.0	10.0	10.0	9.3	10.0	9.4	10.0	10.0
2170	677	713	1170	120	Baker Hill Rd	Dotson Loop	Blakely Heights Dr	486	8.9	10.0	10.0	10.0	10.0	9.8	10.0	9.3	10.0	10.0
2169	678	714	1170	130	Baker Hill Rd	Blakely Heights Dr	Blakely Heights Dr	1,045	10.0	10.0	10.0	10.0	10.0	9.8	10.0	9.3	10.0	10.0
1410	681	717	1170	140	Baker Hill Rd	Blakely Heights Dr	Blakely Ave	388	10.0	9.7	10.0	10.0	10.0	10.0	10.0	9.4	10.0	10.0
2224	620	654	1190	10	Barkentine Rd	Blakely Hill Rd	Tunnelwood Ct	191	10.0	9.6	10.0	10.0	10.0	9.8	10.0	9.2	10.0	10.0
2226	618	652	1190	20	Barkentine Rd	Tunnelwood Ct	Alpena Pl	1,254	10.0	10.0	10.0	10.0	10.0	10.0	10.0	9.5	9.4	10.0
2228	616	650	1190	30	Barkentine Rd	Alpena Pl	Mill Heights Rd	609	10.0	10.0	10.0	10.0	10.0	9.8	10.0	9.2	10.0	10.0
2058	802	844	1200	10	Barthrop Pl	NW END	Meadowmeer Circle	390	10.0	10.0	10.0	10.0	10.0	9.5	10.0	9.5	8.2	10.0
1234	775	814	1210	10	Battle Point Dr	Miller Rd	Private	2,066	7.1	10.0	10.0	10.0	8.1	9.6	10.0	9.4	10.0	10.0
1233	775	814	1210	20	Battle Point Dr	Private	Salmon Run Ln	378	10.0	10.0	10.0	10.0	10.0	9.4	10.0	9.3	10.0	10.0
1231	775	814	1210	30	Battle Point Dr	Salmon Run Ln	Fox Cove Ln	639	6.7	10.0	10.0	10.0	10.0	10.0	10.0	9.3	10.0	10.0
2082	775	814	1210	40	Battle Point Dr	Fox Cove Ln	Beach St	860	7.3	9.9	10.0	10.0	10.0	9.5	10.0	9.3	10.0	10.0
2710	75	83	1210	50	Battle Point Dr	Beach St	Forest Glade Ln	256	10.0	10.0	10.0	10.0	10.0	9.8	10.0	9.5	10.0	10.0
2712	73	81	1210	60	Battle Point Dr	Forest Glade Ln	Cala Woods Ln	866	7.7	10.0	10.0	10.0	10.0	9.8	10.0	9.2	10.0	10.0
1005	73	81	1210	70	Battle Point Dr	Cala Woods Ln	Tolo Rd	996	10.0	10.0	10.0	10.0	10.0	9.8	10.0	9.2	10.0	10.0
2088	769	807	1210	80	Battle Point Dr	Tolo Rd	North Tolo Rd	1,326	10.0	10.0	10.0	10.0	10.0	9.8	10.0	9.2	10.0	10.0
2086	771	809	1210	90	Battle Point Dr	North Tolo Rd	Skinner Rd	1,295	10.0	10.0	10.0	10.0	10.0	9.7	10.0	9.2	10.0	10.0
2084	773	811	1210	110	Battle Point Dr	Skinner Rd	Frey St	2,197	8.6	10.0	10.0	10.0	10.0	9.2	10.0	9.3	9.9	10.0
2083	774	812	1210	120	Battle Point Dr	Frey St	Morgan Ave	439	8.8	10.0	10.0	10.0	10.0	9.4	10.0	9.3	10.0	10.0
2722	62	70	1230	10	Bayhill Rd	Miller Rd	Matsu Pl	255	8.6	10.0	10.0	10.0	9.5	9.1	10.0	9.5	8.6	7.4
2038	828	871	1230	30	Bayhill Rd	Matsu Pl	Sunset Dr	382	6.2	10.0	10.0	10.0	10.0	9.5	9.9	9.5	9.1	9.5
2039	827	870	1230	40	Bayhill Rd	Sunset Dr	Penny Pl	764	7.7	10.0	8.2	10.0	9.2	7.8	10.0	9.6	8.8	10.0
2759	19	22	1240	10	Bayview Blvd	Maple St	Herron St	561	10.0	9.9	10.0	10.0	10.0	9.4	10.0	9.3	10.0	10.0
2068	790	829	1240	20	Bayview Blvd	Herron St	SE END	337	10.0	9.6	10.0	10.0	10.0	9.6	10.0	9.3	10.0	10.0
1419	764	802	1250	10	Beach St	Madrona Way	Battle Point Dr	216	8.0	10.0	10.0	10.0	10.0	9.3	10.0	9.5	6.3	10.0
1091	251	269	1260	10	Beachcrest Dr	Madison Ave	Petit Pl	1,159	10.0	9.9	5.4	10.0	7.7	8.7	10.0	8.7	9.3	9.7
2553	251	269	1260	20	Beachcrest Dr	Petit Pl	Beach Crest Dr	1,178	7.3	10.0	6.4	10.0	9.6	9.5	10.0	8.7	9.2	10.0
1969	924	630	1270	10	Beans Bight Rd	Beans Bight	Upper Farms Rd	1,004	10.0	9.7	4.7	10.0	10.0	9.5	10.0	9.5	9.0	10.0
1392	415	442	1280	10	Beaver Bend	Eaglecliff Rd	NORTH END	154	10.0	10.0	10.0	10.0	10.0	9.3	10.0	9.4	10.0	10.0
1408	656	690	1290	10	Beck Rd	Pleasant Beach Dr	Bluff St	498	10.0	10.0	10.0	10.0	10.0	9.4	10.0	9.4	9.5	10.0
2196	649	683	1290	20	Beck Rd	Bluff St	Lytle Rd	517	10.0	9.9	10.0	10.0	10.0	9.9	10.0	9.5	9.5	9.5
2194	651	685	1290	30	Beck Rd	Lytle Rd	Mattson Pl	589	10.0	10.0	10.0	10.0	10.0	9.9	10.0	9.3	8.6	10.0
2193	652	686	1290	40	Beck Rd	Mattson Pl	West Blakely Rd	681	10.0	10.0	10.0	10.0	9.6	10.0	10.0	9.3	10.0	10.0
2281	561	591	1300	10	Belfair Ave	Hilltop Dr	Radio School Rd	834	9.3	10.0	8.4	10.0	10.0	9.9	10.0	9.4	9.7	10.0

Bainbridge Island

Inventory, Condition Summary and Analysis Results

GISID	Agency ID	ADAMAPKEY	Street Number	Block Number	On Street	From Street	To Street	Pavement Length (ft)	Projects Summary: Project ID	Project Description	Project Block Count	Project Length (ft)	Project Area (Yd2)	Project Current PCI	Project Strength	Project FunCL	Project Pavetype
1204	677	713	1170	90	Baker Hill Rd	Lynwood Center Rd	Cottage View Ln	211	1210	1210 - Baker Hill Rd	6	2,440	6,353	**87**	Moderate	SART	ACP
1203	677	713	1170	100	Baker Hill Rd	Cottage View Ln	Dotson Loop	93	1210	1210 - Baker Hill Rd	6	2,440	6,353	**87**	Moderate	SART	ACP
1202	677	713	1170	110	Baker Hill Rd	Dotson Loop	Dotson Loop	217	1210	1210 - Baker Hill Rd	6	2,440	6,353	**87**	Moderate	SART	ACP
2170	677	713	1170	120	Baker Hill Rd	Dotson Loop	Blakely Heights Dr	486	1210	1210 - Baker Hill Rd	6	2,440	6,353	**87**	Moderate	SART	ACP
2169	678	714	1170	130	Baker Hill Rd	Blakely Heights Dr	Blakely Heights Dr	1,045	1210	1210 - Baker Hill Rd	6	2,440	6,353	**87**	Moderate	SART	ACP
1410	681	717	1170	140	Baker Hill Rd	Blakely Heights Dr	Blakely Ave	388	1210	1210 - Baker Hill Rd	6	2,440	6,353	**87**	Moderate	SART	ACP
2224	620	654	1190	10	Barkentine Rd	Blakely Hill Rd	Tunnelwood Ct	191	1220	1220 - Barkentine Rd	3	2,054	3,943	**88**	Moderate	RES-S	ACP
2226	618	652	1190	20	Barkentine Rd	Tunnelwood Ct	Alpena Pl	1,254	1220	1220 - Barkentine Rd	3	2,054	3,943	**88**	Moderate	RES-S	ACP
2228	616	650	1190	30	Barkentine Rd	Alpena Pl	Mill Heights Rd	609	1220	1220 - Barkentine Rd	3	2,054	3,943	**88**	Moderate	RES-S	ACP
2058	802	844	1200	10	Barthrop Pl	NW END	Meadowmeer Circle	390	1230	1230 - Barthrop Pl	1	390	867	**73**	Moderate	RES-U	ACP
1234	775	814	1210	10	Battle Point Dr	Miller Rd	Private	2,066	1240	1240 - Battle Point Dr	2	2,444	4,742	**59**	Moderate	COL	ACP
1233	775	814	1210	20	Battle Point Dr	Private	Salmon Run Ln	378	1240	1240 - Battle Point Dr	2	2,444	4,742	**59**	Moderate	COL	ACP
1231	775	814	1210	30	Battle Point Dr	Salmon Run Ln	Fox Cove Ln	639	1250	1250 - Battle Point Dr	4	2,621	5,561	**66**	Moderate	COL	ACP
2082	775	814	1210	40	Battle Point Dr	Fox Cove Ln	Beach St	860	1250	1250 - Battle Point Dr	4	2,621	5,561	**66**	Moderate	COL	ACP
2710	75	83	1210	50	Battle Point Dr	Beach St	Forest Glade Ln	256	1250	1250 - Battle Point Dr	4	2,621	5,561	**66**	Moderate	COL	ACP
2712	73	81	1210	60	Battle Point Dr	Forest Glade Ln	Cala Woods Ln	866	1250	1250 - Battle Point Dr	4	2,621	5,561	**66**	Moderate	COL	ACP
1005	73	81	1210	70	Battle Point Dr	Cala Woods Ln	Tolo Rd	996	1260	1260 - Battle Point Dr	3	3,617	7,673	**90**	Moderate	COL	ACP
2088	769	807	1210	80	Battle Point Dr	Tolo Rd	North Tolo Rd	1,326	1260	1260 - Battle Point Dr	3	3,617	7,673	**90**	Moderate	COL	ACP
2086	771	809	1210	90	Battle Point Dr	North Tolo Rd	Skinner Rd	1,295	1260	1260 - Battle Point Dr	3	3,617	7,673	**90**	Moderate	COL	ACP
2084	773	811	1210	110	Battle Point Dr	Skinner Rd	Frey St	2,197	1270	1270 - Battle Point Dr	2	2,636	5,858	**70**	Moderate	COL	ACP
2083	774	812	1210	120	Battle Point Dr	Frey St	Morgan Ave	439	1270	1270 - Battle Point Dr	2	2,636	5,858	**70**	Moderate	COL	ACP
2722	62	70	1230	10	Bayhill Rd	Miller Rd	Matsu Pl	255	1280	1280 - Bayhill Rd	1	255	538	**32**	Strong	RES-S	ACP
2038	828	871	1230	30	Bayhill Rd	Matsu Pl	Sunset Dr	382	1290	1290 - Bayhill Rd	2	1,146	1,952	**32**	Weak	RES-S	ACP
2039	827	870	1230	40	Bayhill Rd	Sunset Dr	Penny Pl	764	1290	1290 - Bayhill Rd	2	1,146	1,952	**32**	Weak	RES-S	ACP
2759	19	22	1240	10	Bayview Blvd	Maple St	Herron St	561	1300	1300 - Bayview Blvd	2	898	1,572	**85**	Moderate	RES-S	ACP
2068	790	829	1240	20	Bayview Blvd	Herron St	SE END	337	1300	1300 - Bayview Blvd	2	898	1,572	**85**	Moderate	RES-S	ACP
1419	764	802	1250	10	Beach St	Madrona Way	Battle Point Dr	216	1310	1310 - Beach St	1	216	360	**38**	Moderate	RES-S	ACP
1091	251	269	1260	10	Beachcrest Dr	Madison Ave	Petit Pl	1,159	1320	1320 - Beachcrest Dr	2	2,337	3,118	**19**	Moderate	RES-S	ACP
2553	251	269	1260	20	Beachcrest Dr	Petit Pl	Beach Crest Dr	1,178	1320	1320 - Beachcrest Dr	2	2,337	3,118	**19**	Moderate	RES-S	ACP
1969	924	630	1270	10	Beans Bight Rd	Beans Bight	Upper Farms Rd	1,004	1330	1330 - Beans Bight Rd	1	1,004	1,227	**32**	Weak	COL	ACP
1392	415	442	1280	10	Beaver Bend	Eaglecliff Rd	NORTH END	154	1340	1340 - Beaver Bend	1	154	599	**86**	Moderate	RES-U	ACP
1408	656	690	1290	10	Beck Rd	Pleasant Beach Dr	Bluff St	498	1350	1350 - Beck Rd	4	2,285	4,059	**82**	Moderate	RES-S	ACP
2196	649	683	1290	20	Beck Rd	Bluff St	Lytle Rd	517	1350	1350 - Beck Rd	4	2,285	4,059	**82**	Moderate	RES-S	ACP
2194	651	685	1290	30	Beck Rd	Lytle Rd	Mattson Pl	589	1350	1350 - Beck Rd	4	2,285	4,059	**82**	Moderate	RES-S	ACP
2193	652	686	1290	40	Beck Rd	Mattson Pl	West Blakely Rd	681	1350	1350 - Beck Rd	4	2,285	4,059	**82**	Moderate	RES-S	ACP
2281	561	591	1300	10	Belfair Ave	Hilltop Dr	Radio School Rd	834	1360	1360 - Belfair Ave	1	834	1,575	**65**	Moderate	RES-U	ACP

Bainbridge Island

Inventory, Condition Summary and Analysis Results

Condition Summary **6/1/2014**

GISID	Agency ID	ADAMAPKEY	Street Number	Block Number	On Street	From Street	To Street	Pavement Length (ft)	Pavement Width (ft)	Pavement Area (yd2)	Agency Functional Class	Pavetype	Surface Distress Index (SDI)	Roughness Index (RI)	Pavement Condition Index (PCI)	Strength Rating	Condition Rating	Load Associated Deducts (LADD)	Non-Load Deducts (NLAD)	Current PCI (10/1/2014)
1405	565	595	1310	10	Belfair Ave	Fort Ward Hill Rd	Soundview Dr	164	16	292	RES-U	ACP	37	28	**34**	Strong	Poor	34	3	**34**
2030	837	882	1320	10	Bergman Rd	Manzanita Rd	Peterson Hill Rd	2,121	24	5,656	COL	ACP	58	33	**50**	Moderate	Marginal	38	3	**49**
2031	836	881	1320	20	Bergman Rd	Peterson Hill Rd	Miller Rd	1,516	22	3,706	COL	ACP	72	50	**65**	Moderate	Good	24	4	**64**
1954	941	857	1330	10	Beverly Ln	Mandus Olson Rd	Maiden Ln	185	19	391	RES-S	ACP	59	50	**56**	Moderate	Fair	39	3	**55**
2520	288	309	1340	10	Bill Point Bluff	SOUTH END	Bill Point Hill	257	35	999	RES-S	ACP	95	85	**92**	Moderate	Excellent	0	5	**92**
2012	861	909	1340	20	Bill Point Bluff	Bill Point Hill	NORTH END	118	35	459	RES-S	ACP	95	85	**92**	Moderate	Excellent	1	4	**92**
2521	287	308	1350	10	Bill Point Circle	Bill Point Dr	NE END	291	24	776	RES-S	ACP	89	70	**83**	Moderate	V Good	4	7	**82**
2518	290	311	1360	10	Bill Point Crest	SW END	Bill Point Dr	530	27	1,590	RES-S	ACP	93	81	**89**	Moderate	Excellent	3	4	**89**
2522	286	307	1370	10	Bill Point Ct	SW END	Bill Point Dr	440	28	1,369	RES-S	ACP	91	71	**84**	Moderate	V Good	2	3	**84**
2524	284	304	1380	10	Bill Point Dr	Old Creosote Rd	Bill Point Crest	423	17	799	RES-S	ACP	72	49	**64**	Moderate	Good	24	4	**64**
2528	280	299	1380	20	Bill Point Dr	Bill Point Crest	Bill Point View	344	23	879	RES-S	ACP	84	65	**78**	Moderate	V Good	12	4	**77**
2527	281	300	1380	30	Bill Point Dr	Bill Point View	Bill Point Circle	264	29	851	RES-S	ACP	67	40	**58**	Moderate	Fair	30	3	**57**
2526	282	301	1380	40	Bill Point Dr	Bill Point Circle	Bill Point Ct	309	24	824	RES-S	ACP	93	81	**89**	Moderate	Excellent	3	4	**89**
2525	283	302	1380	50	Bill Point Dr	Bill Point Ct	Old Creosote Rd	299	24	797	RES-S	ACP	87	68	**81**	Moderate	V Good	9	4	**80**
2519	289	310	1390	10	Bill Point Hill	Bill Point View	Bill Point Bluff	365	27	1,095	RES-S	ACP	93	80	**89**	Moderate	Excellent	3	4	**88**
2643	154	169	1400	10	Bill Point View	SOUTH END	Bill Point Hill	446	26	1,288	RES-S	ACP	85	67	**79**	Moderate	V Good	11	4	**79**
2523	285	305	1400	20	Bill Point View	Bill Point Hill	Bill Point Dr	223	26	644	RES-S	ACP	93	79	**88**	Moderate	Excellent	3	4	**88**
2368	466	493	1410	10	Bjune Dr	Madison Ave	Shannon Dr	475	40	2,111	RES-U	ACP	79	60	**73**	Moderate	V Good	11	10	**72**
2369	465	492	1410	20	Bjune Dr	Shannon Dr	Brien Dr	125	28	389	RES-U	ACP	90	70	**83**	Moderate	V Good	2	9	**83**
2373	461	488	1410	30	Bjune Dr	Brien Dr	Bjune Dr	573	24	1,528	RES-U	ACP	85	67	**79**	Moderate	V Good	0	15	**78**
2374	460	487	1420	10	Bjune Dr	Bjune Dr	Winslow Way	349	28	1,086	RES-U	ACP	91	72	**85**	Moderate	V Good	6	3	**84**
2244	600	632	1430	10	Blakely Ave	Blakely Hill Rd	Three T Rd	703	19	1,484	COL	ACP	80	61	**74**	Moderate	V Good	16	4	**73**
2536	269	288	1430	20	Blakely Ave	Three T Rd	Country Club Rd	1,163	20	2,584	COL	ACP	73	52	**66**	Moderate	Good	24	3	**66**
2210	635	669	1430	30	Blakely Ave	Country Club Rd	Tani Creek Rd	1,604	22	3,921	SART	ACP	81	62	**74**	Moderate	V Good	16	4	**74**
2535	270	289	1430	40	Blakely Ave	Tani Creek Rd	Oddfellows Rd	288	21	672	SART	ACP	96	87	**93**	Moderate	Excellent	0	4	**93**
2212	633	667	1430	50	Blakely Ave	Oddfellows Rd	Birkland Rd	1,379	21	3,218	SART	ACP	86	68	**80**	Moderate	V Good	9	4	**80**
2213	632	666	1430	60	Blakely Ave	Birkland Rd	West Blakely Rd	971	21	2,266	SART	ACP	74	72	**73**	Moderate	V Good	5	4	**72**
1195	631	665	1430	70	Blakely Ave	West Blakely Rd	Elephant Ln	30	21	70	SART	ACP	77	61	**71**	Strong	V Good	1	23	**71**
1193	631	665	1430	80	Blakely Ave	Elephant Ln	Blakely School driveway	1,547	22	3,782	SART	ACP	67	66	**67**	Moderate	Good	27	7	**66**
1192	631	665	1430	90	Blakely Ave	Blakely School driveway	Blakely School driveway	407	23	1,040	SART	ACP	94	84	**91**	Moderate	Excellent	0	4	**90**
2214	631	665	1430	100	Blakely Ave	Blakely School driveway	Baker Hill Rd	74	23	189	SART	ACP	70	47	**62**	Moderate	Good	23	7	**62**
1028	26	29	1430	110	Blakely Ave	Baker Hill Rd	Mabrey Ln	493	24	1,315	SART	ACP	76	59	**70**	Moderate	V Good	20	4	**70**
1027	26	29	1430	120	Blakely Ave	Mabrey Ln	Avalon Ln	204	23	521	SART	ACP	91	74	**86**	Moderate	Excellent	5	3	**85**
2752	26	29	1430	130	Blakely Ave	Avalon Ln	Old Mill Rd	4,333	25	12,036	SART	ACP	93	81	**89**	Moderate	Excellent	4	3	**89**
1199	638	672	1430	140	Blakely Ave	Old Mill Rd	Sandpiper Ln	442	23	1,130	SART	ACP	94	83	**90**	Moderate	Excellent	2	4	**90**
2173	674	710	1440	10	Blakely Ct	Blakely Heights Dr	SE END	425	23	1,086	RES-S	ACP	91	74	**85**	Moderate	Excellent	3	6	**85**

Bainbridge Island

Inventory, Condition Summary and Analysis Results

GISID	Agency ID	ADAMAPKEY	Street Number	Block Number	On Street	From Street	To Street	Pavement Length (ft)	Distress Ratings (0 to 10 Score)									
									Rutting (ACP Only)	L&T Cracking / Linear Crk	Alligator Cracking Divided Slab / Blow Up	Map Crk / Crnr Brk / D Crk	Edge Cracking Joint Spall / Sealant	Distortions / Faulting	Bleeding / Polished Agg	Raveling / Scaling / CAL	Patches / Patching	Potholes / Punchouts
1405	565	595	1310	10	Belfair Ave	Fort Ward Hill Rd	Soundview Dr	164	10.0	10.0	10.0	10.0	7.1	9.2	10.0	9.4	8.1	6.8
2030	837	882	1320	10	Bergman Rd	Manzanita Rd	Peterson Hill Rd	2,121	6.6	10.0	10.0	10.0	10.0	9.3	10.0	9.4	9.9	10.0
2031	836	881	1320	20	Bergman Rd	Peterson Hill Rd	Miller Rd	1,516	8.1	10.0	10.0	10.0	10.0	9.2	10.0	9.3	10.0	10.0
1954	941	857	1330	10	Beverly Ln	Mandus Olson Rd	Maiden Ln	185	8.9	9.9	10.0	10.0	10.0	9.2	10.0	9.6	7.2	10.0
2520	288	309	1340	10	Bill Point Bluff	SOUTH END	Bill Point Hill	257	10.0	9.9	10.0	10.0	10.0	10.0	10.0	9.3	10.0	10.0
2012	861	909	1340	20	Bill Point Bluff	Bill Point Hill	NORTH END	118	10.0	10.0	10.0	10.0	10.0	9.8	10.0	9.3	10.0	10.0
2521	287	308	1350	10	Bill Point Circle	Bill Point Dr	NE END	291	10.0	9.6	10.0	10.0	10.0	9.4	10.0	9.3	10.0	10.0
2518	290	311	1360	10	Bill Point Crest	SW END	Bill Point Dr	530	10.0	10.0	10.0	10.0	10.0	9.6	10.0	9.3	10.0	10.0
2522	286	307	1370	10	Bill Point Ct	SW END	Bill Point Dr	440	10.0	10.0	10.0	10.0	10.0	9.8	10.0	9.4	10.0	9.5
2524	284	304	1380	10	Bill Point Dr	Old Creosote Rd	Bill Point Crest	423	7.9	10.0	10.0	10.0	10.0	9.4	10.0	9.3	10.0	10.0
2528	280	299	1380	20	Bill Point Dr	Bill Point Crest	Bill Point View	344	10.0	10.0	10.0	10.0	10.0	8.3	10.0	9.2	10.0	10.0
2527	281	300	1380	30	Bill Point Dr	Bill Point View	Bill Point Circle	264	8.1	10.0	10.0	10.0	10.0	9.5	10.0	9.4	8.9	10.0
2526	282	301	1380	40	Bill Point Dr	Bill Point Circle	Bill Point Ct	309	10.0	10.0	10.0	10.0	10.0	9.6	10.0	9.2	10.0	10.0
2525	283	302	1380	50	Bill Point Dr	Bill Point Ct	Old Creosote Rd	299	10.0	10.0	10.0	10.0	10.0	8.7	10.0	9.3	10.0	10.0
2519	289	310	1390	10	Bill Point Hill	Bill Point View	Bill Point Bluff	365	10.0	10.0	10.0	10.0	10.0	9.6	10.0	9.3	10.0	10.0
2643	154	169	1400	10	Bill Point View	SOUTH END	Bill Point Hill	446	9.0	10.0	10.0	10.0	10.0	9.8	10.0	9.3	10.0	10.0
2523	285	305	1400	20	Bill Point View	Bill Point Hill	Bill Point Dr	223	10.0	10.0	10.0	10.0	10.0	9.5	10.0	9.3	10.0	10.0
2368	466	493	1410	10	Bjune Dr	Madison Ave	Shannon Dr	475	10.0	9.1	10.0	10.0	10.0	9.8	10.0	9.4	8.8	10.0
2369	465	492	1410	20	Bjune Dr	Shannon Dr	Brien Dr	125	10.0	9.3	10.0	10.0	10.0	9.8	10.0	9.4	10.0	10.0
2373	461	488	1410	30	Bjune Dr	Brien Dr	Bjune Dr	573	10.0	8.5	10.0	10.0	10.0	10.0	10.0	9.3	10.0	10.0
2374	460	487	1420	10	Bjune Dr	Bjune Dr	Winslow Way	349	10.0	10.0	10.0	10.0	10.0	9.7	10.0	9.4	9.6	10.0
2244	600	632	1430	10	Blakely Ave	Blakely Hill Rd	Three T Rd	703	9.8	10.0	10.0	10.0	9.8	8.2	10.0	9.3	10.0	10.0
2536	269	288	1430	20	Blakely Ave	Three T Rd	Country Club Rd	1,163	9.0	10.0	10.0	10.0	8.5	8.9	10.0	9.5	10.0	10.0
2210	635	669	1430	30	Blakely Ave	Country Club Rd	Tani Creek Rd	1,604	8.9	9.9	10.0	10.0	10.0	9.7	10.0	9.4	9.6	10.0
2535	270	289	1430	40	Blakely Ave	Tani Creek Rd	Oddfellows Rd	288	10.0	10.0	10.0	10.0	10.0	10.0	10.0	9.3	10.0	10.0
2212	633	667	1430	50	Blakely Ave	Oddfellows Rd	Birkland Rd	1,379	10.0	9.9	10.0	10.0	10.0	9.9	10.0	9.3	8.9	10.0
2213	632	666	1430	60	Blakely Ave	Birkland Rd	West Blakely Rd	971	10.0	9.9	10.0	10.0	10.0	9.9	10.0	9.4	9.5	7.8
1195	631	665	1430	70	Blakely Ave	West Blakely Rd	Elephant Ln	30	10.0	7.4	10.0	10.0	10.0	9.9	10.0	9.7	10.0	10.0
1193	631	665	1430	80	Blakely Ave	Elephant Ln	Blakely School driveway	1,547	8.8	9.5	9.1	10.0	10.0	9.9	10.0	9.6	9.3	10.0
1192	631	665	1430	90	Blakely Ave	Blakely School driveway	Blakely School driveway	407	10.0	10.0	10.0	10.0	10.0	10.0	10.0	9.3	10.0	9.8
2214	631	665	1430	100	Blakely Ave	Blakely School driveway	Baker Hill Rd	74	10.0	9.6	10.0	10.0	10.0	9.3	10.0	9.3	7.7	10.0
1028	26	29	1430	110	Blakely Ave	Baker Hill Rd	Mabrey Ln	493	8.4	9.9	10.0	10.0	10.0	9.9	10.0	9.4	9.5	10.0
1027	26	29	1430	120	Blakely Ave	Mabrey Ln	Avalon Ln	204	10.0	10.0	10.0	10.0	10.0	9.2	10.0	9.4	10.0	10.0
2752	26	29	1430	130	Blakely Ave	Avalon Ln	Old Mill Rd	4,333	10.0	10.0	10.0	10.0	10.0	9.4	10.0	9.5	10.0	10.0
1199	638	672	1430	140	Blakely Ave	Old Mill Rd	Sandpiper Ln	442	10.0	10.0	10.0	10.0	10.0	9.7	10.0	9.3	10.0	10.0
2173	674	710	1440	10	Blakely Ct	Blakely Heights Dr	SE END	425	10.0	9.7	10.0	10.0	10.0	9.5	10.0	9.3	10.0	10.0

Bainbridge Island

Inventory, Condition Summary and Analysis Results

GISID	Agency ID	ADAMAPKEY	Street Number	Block Number	On Street	From Street	To Street	Pavement Length (ft)	Projects Summary: Project ID	Project Description	Project Block Count	Project Length (ft)	Project Area (Yd2)	Project Current PCI	Project Strength	Project FunCL	Project Pavetype
1405	565	595	1310	10	Belfair Ave	Fort Ward Hill Rd	Soundview Dr	164	1370	1370 - Belfair Ave	1	164	292	**34**	Strong	RES-U	ACP
2030	837	882	1320	10	Bergman Rd	Manzanita Rd	Peterson Hill Rd	2,121	1380	1380 - Bergman Rd	2	3,637	9,362	**55**	Moderate	COL	ACP
2031	836	881	1320	20	Bergman Rd	Peterson Hill Rd	Miller Rd	1,516	1380	1380 - Bergman Rd	2	3,637	9,362	**55**	Moderate	COL	ACP
1954	941	857	1330	10	Beverly Ln	Mandus Olson Rd	Maiden Ln	185	1390	1390 - Beverly Ln	1	185	391	**55**	Moderate	RES-S	ACP
2520	288	309	1340	10	Bill Point Bluff	SOUTH END	Bill Point Hill	257	1400	1400 - Bill Point Bluff	2	375	1,458	**92**	Moderate	RES-S	ACP
2012	861	909	1340	20	Bill Point Bluff	Bill Point Hill	NORTH END	118	1400	1400 - Bill Point Bluff	2	375	1,458	**92**	Moderate	RES-S	ACP
2521	287	308	1350	10	Bill Point Circle	Bill Point Dr	NE END	291	1410	1410 - Bill Point Circle	1	291	776	**82**	Moderate	RES-S	ACP
2518	290	311	1360	10	Bill Point Crest	SW END	Bill Point Dr	530	1420	1420 - Bill Point Crest	1	530	1,590	**89**	Moderate	RES-S	ACP
2522	286	307	1370	10	Bill Point Ct	SW END	Bill Point Dr	440	1430	1430 - Bill Point Ct	1	440	1,369	**84**	Moderate	RES-S	ACP
2524	284	304	1380	10	Bill Point Dr	Old Creosote Rd	Bill Point Crest	423	1440	1440 - Bill Point Dr	5	1,639	4,150	**73**	Moderate	RES-S	ACP
2528	280	299	1380	20	Bill Point Dr	Bill Point Crest	Bill Point View	344	1440	1440 - Bill Point Dr	5	1,639	4,150	**73**	Moderate	RES-S	ACP
2527	281	300	1380	30	Bill Point Dr	Bill Point View	Bill Point Circle	264	1440	1440 - Bill Point Dr	5	1,639	4,150	**73**	Moderate	RES-S	ACP
2526	282	301	1380	40	Bill Point Dr	Bill Point Circle	Bill Point Ct	309	1440	1440 - Bill Point Dr	5	1,639	4,150	**73**	Moderate	RES-S	ACP
2525	283	302	1380	50	Bill Point Dr	Bill Point Ct	Old Creosote Rd	299	1440	1440 - Bill Point Dr	5	1,639	4,150	**73**	Moderate	RES-S	ACP
2519	289	310	1390	10	Bill Point Hill	Bill Point View	Bill Point Bluff	365	1450	1450 - Bill Point Hill	1	365	1,095	**88**	Moderate	RES-S	ACP
2643	154	169	1400	10	Bill Point View	SOUTH END	Bill Point Hill	446	1460	1460 - Bill Point View	2	669	1,933	**82**	Moderate	RES-S	ACP
2523	285	305	1400	20	Bill Point View	Bill Point Hill	Bill Point Dr	223	1460	1460 - Bill Point View	2	669	1,933	**82**	Moderate	RES-S	ACP
2368	466	493	1410	10	Bjune Dr	Madison Ave	Shannon Dr	475	1470	1470 - Bjune Dr	3	1,173	4,028	**75**	Moderate	RES-U	ACP
2369	465	492	1410	20	Bjune Dr	Shannon Dr	Brien Dr	125	1470	1470 - Bjune Dr	3	1,173	4,028	**75**	Moderate	RES-U	ACP
2373	461	488	1410	30	Bjune Dr	Brien Dr	Bjune Dr	573	1470	1470 - Bjune Dr	3	1,173	4,028	**75**	Moderate	RES-U	ACP
2374	460	487	1420	10	Bjune Dr	Bjune Dr	Winslow Way	349	1480	1480 - Bjune Dr	1	349	1,086	**84**	Moderate	RES-U	ACP
2244	600	632	1430	10	Blakely Ave	Blakely Hill Rd	Three T Rd	703	1490	1490 - Blakely Ave	2	1,866	4,069	**68**	Moderate	COL	ACP
2536	269	288	1430	20	Blakely Ave	Three T Rd	Country Club Rd	1,163	1490	1490 - Blakely Ave	2	1,866	4,069	**68**	Moderate	COL	ACP
2210	635	669	1430	30	Blakely Ave	Country Club Rd	Tani Creek Rd	1,604	1500	1500 - Blakely Ave	2	1,892	4,593	**77**	Moderate	SART	ACP
2535	270	289	1430	40	Blakely Ave	Tani Creek Rd	Oddfellows Rd	288	1500	1500 - Blakely Ave	2	1,892	4,593	**77**	Moderate	SART	ACP
2212	633	667	1430	50	Blakely Ave	Oddfellows Rd	Birkland Rd	1,379	1510	1510 - Blakely Ave	4	3,927	9,335	**72**	Moderate	SART	ACP
2213	632	666	1430	60	Blakely Ave	Birkland Rd	West Blakely Rd	971	1510	1510 - Blakely Ave	4	3,927	9,335	**72**	Moderate	SART	ACP
1195	631	665	1430	70	Blakely Ave	West Blakely Rd	Elephant Ln	30	1510	1510 - Blakely Ave	4	3,927	9,335	**72**	Moderate	SART	ACP
1193	631	665	1430	80	Blakely Ave	Elephant Ln	Blakely School driveway	1,547	1510	1510 - Blakely Ave	4	3,927	9,335	**72**	Moderate	SART	ACP
1192	631	665	1430	90	Blakely Ave	Blakely School driveway	Blakely School driveway	407	1520	1520 - Blakely Ave	4	1,178	3,065	**79**	Moderate	SART	ACP
2214	631	665	1430	100	Blakely Ave	Blakely School driveway	Baker Hill Rd	74	1520	1520 - Blakely Ave	4	1,178	3,065	**79**	Moderate	SART	ACP
1028	26	29	1430	110	Blakely Ave	Baker Hill Rd	Mabrey Ln	493	1520	1520 - Blakely Ave	4	1,178	3,065	**79**	Moderate	SART	ACP
1027	26	29	1430	120	Blakely Ave	Mabrey Ln	Avalon Ln	204	1520	1520 - Blakely Ave	4	1,178	3,065	**79**	Moderate	SART	ACP
2752	26	29	1430	130	Blakely Ave	Avalon Ln	Old Mill Rd	4,333	1530	1530 - Blakely Ave	2	4,775	13,166	**89**	Moderate	SART	ACP
1199	638	672	1430	140	Blakely Ave	Old Mill Rd	Sandpiper Ln	442	1530	1530 - Blakely Ave	2	4,775	13,166	**89**	Moderate	SART	ACP
2173	674	710	1440	10	Blakely Ct	Blakely Heights Dr	SE END	425	1540	1540 - Blakely Ct	1	425	1,086	**85**	Moderate	RES-S	ACP

Bainbridge Island

Inventory, Condition Summary and Analysis Results

Condition Summary **6/1/2014**

GISID	Agency ID	ADAMAPKEY	Street Number	Block Number	On Street	From Street	To Street	Pavement Length (ft)	Pavement Width (ft)	Pavement Area (yd2)	Agency Functional Class	Pavetype	Surface Distress Index (SDI)	Roughness Index (RI)	Pavement Condition Index (PCI)	Strength Rating	Condition Rating	Load Associated Deducts (LADD)	Non-Load Deducts (NLAD)	Current PCI (10/1/2014)
2175	672	708	1450	10	Blakely Ct	SOUTH END	Blakely Heights Dr	577	20	1,282	RES-S	ACP	91	74	**86**	Moderate	Excellent	5	3	**85**
2171	676	712	1460	10	Blakely Heights Ct	Blakely Heights Dr	EAST END	552	21	1,288	RES-S	ACP	29	19	**26**	Moderate	Poor	69	3	**25**
2168	679	715	1480	10	Blakely Heights Dr	Baker Hill Rd	Blakely Ct	300	20	667	RES-S	ACP	93	81	**89**	Moderate	Excellent	2	4	**89**
2174	673	709	1480	20	Blakely Heights Dr	Blakely Ct	Blakely Ct	833	22	2,036	RES-S	ACP	80	61	**74**	Moderate	V Good	15	4	**73**
2172	675	711	1480	30	Blakely Heights Dr	Blakely Ct	Blakely Heights Ct	944	21	2,203	RES-S	ACP	85	66	**78**	Moderate	V Good	11	5	**78**
1020	2	2	1480	40	Blakely Heights Dr	Blakely Heights Ct	Baker Hill Rd	399	22	975	RES-S	ACP	71	48	**63**	Moderate	Good	26	3	**63**
2216	629	663	1490	10	Blakely Hill Rd	Blakely Ave	Barkentine Rd	1,882	20	4,182	COL	ACP	27	39	**31**	Moderate	Poor	60	11	**30**
2229	615	649	1490	20	Blakely Hill Rd	Barkentine Rd	Old Mill Rd	327	22	799	COL	ACP	6	33	**15**	Weak	V Poor	90	4	**14**
2696	90	101	1500	10	Blakely Rd	Pleasant Beach Dr	Oddfellows Rd	1,139	17	2,151	RES-S	ACP	89	70	**83**	Moderate	V Good	8	3	**83**
2733	46	50	1510	10	Bligh Ct	Springridge Rd	SE END	344	30	1,147	RES-S	ACP	70	53	**64**	Moderate	Good	23	7	**64**
2665	128	141	1520	10	Blue Heron Ave	Wallace Way	Ihland Pl	369	22	902	RES-U	ACP	51	34	**45**	Moderate	Marginal	35	15	**44**
2380	452	479	1520	20	Blue Heron Ave	Ihland Pl	NORTH END	166	25	461	RES-U	ACP	39	52	**43**	Moderate	Marginal	32	29	**42**
2476	342	365	1530	10	Blue Wave Pl	Capstan Dr	EAST END	258	33	946	RES-U	ACP	81	62	**75**	Moderate	V Good	6	13	**74**
1377	335	357	1540	10	Bluefin Pl	Sea Ray Pl	EAST END	129	42	602	RES-U	ACP	84	65	**78**	Moderate	V Good	13	3	**77**
2473	346	369	1550	10	Bluefin Pl	Capstan Dr	EAST END	129	41	588	RES-U	ACP	75	54	**68**	Moderate	Good	21	4	**67**
2250	594	625	1560	10	Bolero Dr	Fort Ward Hill Rd	Yankee Girl Circle	689	21	1,608	RES-S	ACP	91	74	**86**	Moderate	Excellent	5	4	**85**
2254	590	621	1560	20	Bolero Dr	Yankee Girl Circle	Intrepid Ct	1,203	13	1,738	RES-S	ACP	93	81	**89**	Moderate	Excellent	3	4	**89**
2252	592	623	1560	30	Bolero Dr	Intrepid Ct	EAST END	314	12	419	RES-S	ACP	94	83	**90**	Moderate	Excellent	1	5	**90**
2370	464	491	1570	10	Brien Dr	Bjune Dr	Bjune Dr	821	36	3,284	RES-U	ACP	73	52	**66**	Moderate	Good	16	10	**66**
2372	462	489	1575	10	Brien Dr	SE END	Bjune Dr	222	16	395	RES-U	ACP	3	44	**16**	Weak	V Poor	93	2	**16**
2070	788	827	1580	10	Brigham Rd	NE Blue Heron Ln	Olympic Terrace Ave	663	20	1,473	RES-U	ACP	94	83	**91**	Moderate	Excellent	1	5	**90**
2409	422	449	1610	10	Brookcliff Ln	WEST END	Ferncliff Ave	476	21	1,111	RES-U	ACP	89	70	**83**	Moderate	V Good	7	3	**82**
1432	853	900	1620	10	Broom St	SOUTH END	County Road 226	140	15	233	RES-S	ACP	22	25	**23**	Weak	V Poor	75	3	**22**
2016	855	902	1620	20	Broom St	County Road 226	County Park Rd	829	17	1,566	RES-S	ACP	39	31	**36**	Strong	Poor	38	23	**36**
2150	700	736	1630	10	Bucklin Hill Rd	Fletcher Bay Rd	Lynwood Center Rd	1,025	19	2,164	RES-S	ACP	52	58	**54**	Weak	Fair	42	3	**53**
1208	691	727	1630	30	Bucklin Hill Rd	Ridge Ln	Old Woods Ln	634	20	1,409	SART	ACP	93	79	**88**	Moderate	Excellent	2	5	**88**
2157	691	727	1630	40	Bucklin Hill Rd	Old Woods Ln	Blakely Ave	273	21	637	SART	ACP	93	79	**88**	Moderate	Excellent	1	6	**88**
2681	108	121	1630	50	Bucklin Hill Rd	Blakely Ave	Eagle Harbor Rd	1,846	33	6,769	SART	ACP	80	69	**76**	Moderate	V Good	11	9	**76**
1966	927	0	1630	60	Bucklin Hill Rd	Eagle Harbor Rd	Eagle Harbor Rd	921	23	2,354	SART	ACP	83	65	**77**	Moderate	V Good	9	8	**76**
1126	385	411	1640	10	Byron Dr	Ruddy Duck Ln	Eleanor Pl	360	21	840	RES-S	ACP	80	74	**78**	Moderate	V Good	15	4	**77**
2441	385	411	1640	20	Byron Dr	Eleanor Pl	Grand Ave	962	23	2,458	RES-S	ACP	68	45	**60**	Moderate	Good	25	7	**60**
2603	199	217	1650	10	Cambridge Crest Way	Phelps Rd	Trail Heights Ct	467	20	1,038	RES-S	ACP	96	87	**93**	Moderate	Excellent	0	4	**93**
1053	198	216	1650	20	Cambridge Crest Way	Trail Heights Ct	Cambridge Crest Way	886	24	2,363	RES-S	ACP	93	80	**89**	Moderate	Excellent	1	6	**89**
2604	198	216	1660	10	Cambridge Crest Way	Cambridge Crest Way	NORTH END	499	18	998	RES-S	ACP	94	82	**90**	Moderate	Excellent	1	5	**90**
2648	149	163	1670	10	Capstan Dr	High School Rd	Sea Ray Pl	184	22	450	RES-U	ACP	90	70	**83**	Moderate	V Good	6	4	**83**
2479	336	358	1670	20	Capstan Dr	Sea Ray Pl	Bluefin Pl	314	22	768	RES-U	ACP	94	83	**91**	Moderate	Excellent	0	6	**90**

Bainbridge Island

Inventory, Condition Summary and Analysis Results

GISID	Agency ID	ADAMAPKEY	Street Number	Block Number	On Street	From Street	To Street	Pavement Length (ft)	Distress Ratings (0 to 10 Score)									
									Rutting (ACP Only)	L&T Cracking / Linear Crk	Alligator Cracking Divided Slab / Blow Up	Map Crk / Crnr Brk / D Crk	Edge Cracking Joint Spall / Sealant	Distortions / Faulting	Bleeding / Polished Agg	Raveling / Scaling / CAL	Patches / Patching	Potholes / Punchouts
2175	672	708	1450	10	Blakely Ct	SOUTH END	Blakely Heights Dr	577	10.0	10.0	10.0	10.0	10.0	9.3	10.0	9.4	10.0	10.0
2171	676	712	1460	10	Blakely Heights Ct	Blakely Heights Dr	EAST END	552	8.4	10.0	6.8	10.0	10.0	8.0	10.0	9.5	9.1	10.0
2168	679	715	1480	10	Blakely Heights Dr	Baker Hill Rd	Blakely Ct	300	10.0	10.0	10.0	10.0	10.0	9.7	10.0	9.2	10.0	10.0
2174	673	709	1480	20	Blakely Heights Dr	Blakely Ct	Blakely Ct	833	9.1	10.0	10.0	10.0	10.0	9.1	10.0	9.4	10.0	9.9
2172	675	711	1480	30	Blakely Heights Dr	Blakely Ct	Blakely Heights Ct	944	9.6	9.9	10.0	10.0	10.0	9.0	10.0	9.4	10.0	10.0
1020	2	2	1480	40	Blakely Heights Dr	Blakely Heights Ct	Baker Hill Rd	399	8.4	10.0	10.0	10.0	8.9	9.2	10.0	9.4	10.0	10.0
2216	629	663	1490	10	Blakely Hill Rd	Blakely Ave	Barkentine Rd	1,882	8.4	9.1	7.3	10.0	8.9	9.0	10.0	9.2	9.2	9.8
2229	615	649	1490	20	Blakely Hill Rd	Barkentine Rd	Old Mill Rd	327	8.3	9.8	3.4	10.0	10.0	9.5	10.0	9.5	9.5	10.0
2696	90	101	1500	10	Blakely Rd	Pleasant Beach Dr	Oddfellows Rd	1,139	9.6	10.0	10.0	10.0	9.3	9.9	10.0	9.4	10.0	10.0
2733	46	50	1510	10	Bligh Ct	Springridge Rd	SE END	344	10.0	9.5	7.8	10.0	10.0	9.9	10.0	9.5	10.0	10.0
2665	128	141	1520	10	Blue Heron Ave	Wallace Way	Ihland Pl	369	8.7	8.5	8.6	10.0	10.0	9.5	10.0	9.5	9.4	10.0
2380	452	479	1520	20	Blue Heron Ave	Ihland Pl	NORTH END	166	8.1	6.7	8.6	10.0	10.0	9.9	10.0	9.6	10.0	10.0
2476	342	365	1530	10	Blue Wave Pl	Capstan Dr	EAST END	258	10.0	8.7	10.0	10.0	10.0	9.2	10.0	9.4	10.0	10.0
1377	335	357	1540	10	Bluefin Pl	Sea Ray Pl	EAST END	129	10.0	10.0	10.0	10.0	10.0	9.2	10.0	9.4	9.1	10.0
2473	346	369	1550	10	Bluefin Pl	Capstan Dr	EAST END	129	10.0	10.0	10.0	10.0	10.0	7.0	10.0	9.2	10.0	10.0
2250	594	625	1560	10	Bolero Dr	Fort Ward Hill Rd	Yankee Girl Circle	689	10.0	9.9	10.0	10.0	10.0	9.3	10.0	9.4	10.0	10.0
2254	590	621	1560	20	Bolero Dr	Yankee Girl Circle	Intrepid Ct	1,203	10.0	9.9	10.0	10.0	9.3	10.0	10.0	9.4	10.0	10.0
2252	592	623	1560	30	Bolero Dr	Intrepid Ct	EAST END	314	10.0	9.9	10.0	10.0	10.0	9.8	10.0	9.3	10.0	10.0
2370	464	491	1570	10	Brien Dr	Bjune Dr	Bjune Dr	821	8.5	9.2	10.0	10.0	10.0	9.7	10.0	9.4	10.0	10.0
2372	462	489	1575	10	Brien Dr	SE END	Bjune Dr	222	8.5	10.0	2.9	10.0	10.0	9.6	10.0	9.7	9.4	9.7
2070	788	827	1580	10	Brigham Rd	NE Blue Heron Ln	Olympic Terrace Ave	663	10.0	10.0	10.0	10.0	10.0	9.8	10.0	9.1	10.0	10.0
2409	422	449	1610	10	Brookcliff Ln	WEST END	Ferncliff Ave	476	10.0	10.0	9.8	10.0	10.0	9.3	10.0	9.4	10.0	10.0
1432	853	900	1620	10	Broom St	SOUTH END	County Road 226	140	10.0	10.0	7.3	10.0	6.3	5.5	10.0	9.4	10.0	10.0
2016	855	902	1620	20	Broom St	County Road 226	County Park Rd	829	9.3	9.6	8.3	10.0	8.5	9.0	10.0	6.4	10.0	10.0
2150	700	736	1630	10	Bucklin Hill Rd	Fletcher Bay Rd	Lynwood Center Rd	1,025	5.7	10.0	10.0	10.0	10.0	9.9	10.0	9.5	10.0	9.5
1208	691	727	1630	30	Bucklin Hill Rd	Ridge Ln	Old Woods Ln	634	10.0	9.8	10.0	10.0	10.0	9.7	10.0	9.4	10.0	10.0
2157	691	727	1630	40	Bucklin Hill Rd	Old Woods Ln	Blakely Ave	273	10.0	9.7	10.0	10.0	10.0	9.9	10.0	9.3	10.0	10.0
2681	108	121	1630	50	Bucklin Hill Rd	Blakely Ave	Eagle Harbor Rd	1,846	8.9	9.3	10.0	10.0	10.0	9.9	10.0	9.5	9.9	10.0
1966	927	0	1630	60	Bucklin Hill Rd	Eagle Harbor Rd	Eagle Harbor Rd	921	10.0	9.4	9.1	10.0	10.0	10.0	10.0	9.5	10.0	10.0
1126	385	411	1640	10	Byron Dr	Ruddy Duck Ln	Eleanor Pl	360	10.0	9.9	10.0	10.0	10.0	10.0	10.0	9.4	8.2	9.8
2441	385	411	1640	20	Byron Dr	Eleanor Pl	Grand Ave	962	9.1	9.5	10.0	10.0	10.0	9.3	10.0	9.6	8.4	10.0
2603	199	217	1650	10	Cambridge Crest Way	Phelps Rd	Trail Heights Ct	467	10.0	10.0	10.0	10.0	10.0	10.0	10.0	9.3	10.0	10.0
1053	198	216	1650	20	Cambridge Crest Way	Trail Heights Ct	Cambridge Crest Way	886	10.0	9.8	10.0	10.0	10.0	9.8	10.0	9.3	10.0	10.0
2604	198	216	1660	10	Cambridge Crest Way	Cambridge Crest Way	NORTH END	499	10.0	9.9	10.0	10.0	10.0	9.8	10.0	9.2	10.0	10.0
2648	149	163	1670	10	Capstan Dr	High School Rd	Sea Ray Pl	184	10.0	10.0	10.0	10.0	10.0	9.1	10.0	9.3	10.0	10.0
2479	336	358	1670	20	Capstan Dr	Sea Ray Pl	Bluefin Pl	314	10.0	9.7	10.0	10.0	10.0	10.0	10.0	9.5	10.0	10.0

Bainbridge Island

Inventory, Condition Summary and Analysis Results

GISID	Agency ID	ADAMAPKEY	Street Number	Block Number	On Street	From Street	To Street	Pavement Length (ft)	Projects Summary: Project ID	Project Description	Project Block Count	Project Length (ft)	Project Area (Yd2)	Project Current PCI	Project Strength	Project FunCL	Project Pavetype
2175	672	708	1450	10	Blakely Ct	SOUTH END	Blakely Heights Dr	577	1550	1550 - Blakely Ct	1	577	1,282	**85**	Moderate	RES-S	ACP
2171	676	712	1460	10	Blakely Heights Ct	Blakely Heights Dr	EAST END	552	1560	1560 - Blakely Heights Ct	1	552	1,288	**25**	Moderate	RES-S	ACP
2168	679	715	1480	10	Blakely Heights Dr	Baker Hill Rd	Blakely Ct	300	1570	1570 - Blakely Heights Dr	4	2,476	5,881	**75**	Moderate	RES-S	ACP
2174	673	709	1480	20	Blakely Heights Dr	Blakely Ct	Blakely Ct	833	1570	1570 - Blakely Heights Dr	4	2,476	5,881	**75**	Moderate	RES-S	ACP
2172	675	711	1480	30	Blakely Heights Dr	Blakely Ct	Blakely Heights Ct	944	1570	1570 - Blakely Heights Dr	4	2,476	5,881	**75**	Moderate	RES-S	ACP
1020	2	2	1480	40	Blakely Heights Dr	Blakely Heights Ct	Baker Hill Rd	399	1570	1570 - Blakely Heights Dr	4	2,476	5,881	**75**	Moderate	RES-S	ACP
2216	629	663	1490	10	Blakely Hill Rd	Blakely Ave	Barkentine Rd	1,882	1580	1580 - Blakely Hill Rd	2	2,209	4,982	**27**	Moderate	COL	ACP
2229	615	649	1490	20	Blakely Hill Rd	Barkentine Rd	Old Mill Rd	327	1580	1580 - Blakely Hill Rd	2	2,209	4,982	**27**	Moderate	COL	ACP
2696	90	101	1500	10	Blakely Rd	Pleasant Beach Dr	Oddfellows Rd	1,139	1590	1590 - Blakely Rd	1	1,139	2,151	**83**	Moderate	RES-S	ACP
2733	46	50	1510	10	Bligh Ct	Springridge Rd	SE END	344	1600	1600 - Bligh Ct	1	344	1,147	**64**	Moderate	RES-S	ACP
2665	128	141	1520	10	Blue Heron Ave	Wallace Way	Ihland Pl	369	1610	1610 - Blue Heron Ave	2	535	1,363	**43**	Moderate	RES-U	ACP
2380	452	479	1520	20	Blue Heron Ave	Ihland Pl	NORTH END	166	1610	1610 - Blue Heron Ave	2	535	1,363	**43**	Moderate	RES-U	ACP
2476	342	365	1530	10	Blue Wave Pl	Capstan Dr	EAST END	258	1620	1620 - Blue Wave Pl	1	258	946	**74**	Moderate	RES-U	ACP
1377	335	357	1540	10	Bluefin Pl	Sea Ray Pl	EAST END	129	1630	1630 - Bluefin Pl	1	129	602	**77**	Moderate	RES-U	ACP
2473	346	369	1550	10	Bluefin Pl	Capstan Dr	EAST END	129	1640	1640 - Bluefin Pl	1	129	588	**67**	Moderate	RES-U	ACP
2250	594	625	1560	10	Bolero Dr	Fort Ward Hill Rd	Yankee Girl Circle	689	1650	1650 - Bolero Dr	3	2,206	3,764	**88**	Moderate	RES-S	ACP
2254	590	621	1560	20	Bolero Dr	Yankee Girl Circle	Intrepid Ct	1,203	1650	1650 - Bolero Dr	3	2,206	3,764	**88**	Moderate	RES-S	ACP
2252	592	623	1560	30	Bolero Dr	Intrepid Ct	EAST END	314	1650	1650 - Bolero Dr	3	2,206	3,764	**88**	Moderate	RES-S	ACP
2370	464	491	1570	10	Brien Dr	Bjune Dr	Bjune Dr	821	1660	1660 - Brien Dr	1	821	3,284	**66**	Moderate	RES-U	ACP
2372	462	489	1575	10	Brien Dr	SE END	Bjune Dr	222	1670	1670 - Brien Dr	1	222	395	**16**	Weak	RES-U	ACP
2070	788	827	1580	10	Brigham Rd	NE Blue Heron Ln	Olympic Terrace Ave	663	1680	1680 - Brigham Rd	1	663	1,473	**90**	Moderate	RES-U	ACP
2409	422	449	1610	10	Brookcliff Ln	WEST END	Ferncliff Ave	476	1690	1690 - Brookcliff Ln	1	476	1,111	**82**	Moderate	RES-U	ACP
1432	853	900	1620	10	Broom St	SOUTH END	County Road 226	140	1700	1700 - Broom St	2	969	1,799	**34**	Strong	RES-S	ACP
2016	855	902	1620	20	Broom St	County Road 226	County Park Rd	829	1700	1700 - Broom St	2	969	1,799	**34**	Strong	RES-S	ACP
2150	700	736	1630	10	Bucklin Hill Rd	Fletcher Bay Rd	Lynwood Center Rd	1,025	1710	1710 - Bucklin Hill Rd	1	1,025	2,164	**53**	Weak	RES-S	ACP
1208	691	727	1630	30	Bucklin Hill Rd	Ridge Ln	Old Woods Ln	634	1720	1720 - Bucklin Hill Rd	4	3,674	11,168	**78**	Moderate	SART	ACP
2157	691	727	1630	40	Bucklin Hill Rd	Old Woods Ln	Blakely Ave	273	1720	1720 - Bucklin Hill Rd	4	3,674	11,168	**78**	Moderate	SART	ACP
2681	108	121	1630	50	Bucklin Hill Rd	Blakely Ave	Eagle Harbor Rd	1,846	1720	1720 - Bucklin Hill Rd	4	3,674	11,168	**78**	Moderate	SART	ACP
1966	927	0	1630	60	Bucklin Hill Rd	Eagle Harbor Rd	Eagle Harbor Rd	921	1720	1720 - Bucklin Hill Rd	4	3,674	11,168	**78**	Moderate	SART	ACP
1126	385	411	1640	10	Byron Dr	Ruddy Duck Ln	Eleanor Pl	360	1730	1730 - Byron Dr	2	1,322	3,298	**64**	Moderate	RES-S	ACP
2441	385	411	1640	20	Byron Dr	Eleanor Pl	Grand Ave	962	1730	1730 - Byron Dr	2	1,322	3,298	**64**	Moderate	RES-S	ACP
2603	199	217	1650	10	Cambridge Crest Way	Phelps Rd	Trail Heights Ct	467	1740	1740 - Cambridge Crest Way	2	1,353	3,400	**90**	Moderate	RES-S	ACP
1053	198	216	1650	20	Cambridge Crest Way	Trail Heights Ct	Cambridge Crest Way	886	1740	1740 - Cambridge Crest Way	2	1,353	3,400	**90**	Moderate	RES-S	ACP
2604	198	216	1660	10	Cambridge Crest Way	Cambridge Crest Way	NORTH END	499	1750	1750 - Cambridge Crest Way	1	499	998	**90**	Moderate	RES-S	ACP
2648	149	163	1670	10	Capstan Dr	High School Rd	Sea Ray Pl	184	1760	1760 - Capstan Dr	7	1,846	4,905	**83**	Moderate	RES-U	ACP
2479	336	358	1670	20	Capstan Dr	Sea Ray Pl	Bluefin Pl	314	1760	1760 - Capstan Dr	7	1,846	4,905	**83**	Moderate	RES-U	ACP

Bainbridge Island

Inventory, Condition Summary and Analysis Results

Condition Summary **6/1/2014**

GISID	Agency ID	ADAMAPKEY	Street Number	Block Number	On Street	From Street	To Street	Pavement Length (ft)	Pavement Width (ft)	Pavement Area (yd2)	Agency Functional Class	Pavetype	Surface Distress Index (SDI)	Roughness Index (RI)	Pavement Condition Index (PCI)	Strength Rating	Condition Rating	Load Associated Deducts (LADD)	Non-Load Deducts (NLAD)	Current PCI (10/1/2014)
2474	345	368	1670	30	Capstan Dr	Bluefin Pl	Midships Pl	188	22	460	RES-U	ACP	94	83	**91**	Moderate	Excellent	1	5	**90**
2478	338	360	1670	40	Capstan Dr	Midships Pl	Tidal Pl	280	22	684	RES-U	ACP	89	70	**83**	Moderate	V Good	2	9	**82**
2477	340	362	1670	50	Capstan Dr	Tidal Pl	Blue Wave Pl	374	23	956	RES-U	ACP	92	75	**86**	Moderate	Excellent	2	7	**86**
2649	147	161	1670	60	Capstan Dr	Blue Wave Pl	Coral Pl	285	23	728	RES-U	ACP	88	69	**82**	Moderate	V Good	3	9	**81**
2475	343	366	1670	70	Capstan Dr	Coral Pl	NORTH END	221	35	859	RES-U	ACP	79	60	**73**	Moderate	V Good	12	9	**72**
2505	307	328	1680	10	Carole Pl	Lovgreen Rd	NORTH END	562	14	874	RES-U	ACP	31	45	**36**	Weak	Poor	61	9	**34**
1994	894	240	1690	10	Cascade Ave	Sunrise Dr	John St	343	13	495	RES-S	ACP	61	48	**57**	Moderate	Fair	34	5	**56**
1131	440	467	1710	10	Cave Ave	Winslow Way	Gilmore	657	18	1,314	RES-S	ACP	54	32	**47**	Moderate	Marginal	36	5	**46**
2392	440	467	1710	20	Cave Ave	Gilmore	Kaleetan Pl	327	19	690	RES-S	ACP	35	21	**30**	Moderate	Poor	61	4	**30**
2395	437	464	1710	30	Cave Ave	Kaleetan Pl	NORTH END	338	19	714	RES-S	ACP	64	36	**55**	Moderate	Fair	27	9	**54**
2061	799	840	1730	10	Chadwick Pl	Meadowmeer Circle	NW END	364	18	728	RES-U	ACP	80	61	**73**	Moderate	V Good	17	3	**73**
2255	589	620	1740	10	Charisma Circle	Yankee Girl Circle	NW END	748	14	1,164	RES-S	ACP	67	52	**62**	Moderate	Good	31	2	**62**
2506	305	326	1750	10	Charles Pl	Lovgreen Rd	NORTH END	344	19	726	RES-U	ACP	92	78	**88**	Moderate	Excellent	4	3	**87**
2760	16	19	1760	10	Chatham Pl	Meadowmeer Circle	NE END	374	24	997	RES-U	ACP	72	49	**64**	Moderate	Good	22	6	**64**
2600	202	220	1770	10	Chatri Pl	Sumanee Pl	NORTH END	277	20	616	RES-U	ACP	97	88	**94**	Moderate	Excellent	0	3	**94**
2658	135	148	1780	10	Cherry Ave	Wing Point Way	Dingley Rd	1,337	26	3,862	RES-U	ACP	82	63	**76**	Moderate	V Good	12	6	**75**
9003	404	431	1780	20	Cherry Ave	Dingley Rd	Preston St	351	22	858	RES-U	ACP	54	67	**58**	Weak	Fair	42	4	**57**
2423	404	431	1780	30	Cherry Ave	Preston St	Aaron Ave	1,753	22	4,285	RES-U	ACP	88	69	**81**	Moderate	V Good	8	4	**81**
1387	355	380	1790	10	Commodore Ln	High School Rd	Kings Pl	183	26	529	RES-U	ACP	92	77	**87**	Moderate	Excellent	4	4	**86**
2650	146	160	1790	20	Commodore Ln	Kings Pl	Elizabeth Pl	316	22	772	RES-U	ACP	94	82	**90**	Moderate	Excellent	1	5	**90**
2472	347	370	1790	30	Commodore Ln	Elizabeth Pl	Arthur Pl	322	21	751	RES-U	ACP	65	37	**56**	Moderate	Fair	30	5	**55**
1987	902	373	1790	40	Commodore Ln	Arthur Pl	Whited Pl	192	23	491	RES-U	ACP	60	58	**60**	Moderate	Fair	33	7	**59**
1359	145	159	1790	50	Commodore Ln	Whited Pl	Jeanette Pl	138	23	353	RES-U	ACP	36	36	**36**	Moderate	Poor	55	9	**35**
2651	143	157	1790	60	Commodore Ln	Jeanette Pl	Lewis Pl	179	23	457	RES-U	ACP	36	47	**40**	Moderate	Poor	49	15	**39**
1451	903	376	1790	70	Commodore Ln	Lewis Pl	Susan Pl	148	23	378	RES-U	ACP	75	54	**68**	Moderate	Good	12	14	**67**
2471	352	377	1790	80	Commodore Ln	Susan Pl	Edna Pl	171	25	475	RES-U	ACP	55	59	**56**	Moderate	Fair	34	12	**55**
2470	353	378	1790	90	Commodore Ln	Edna Pl	NW END	630	30	2,100	RES-U	ACP	38	41	**39**	Moderate	Poor	52	5	**38**
1381	344	367	1820	10	Coral Pl	Capstan Pl	EAST END	215	34	812	RES-U	ACP	47	30	**42**	Moderate	Marginal	40	13	**41**
1401	519	546	1830	10	Cosgrove St	Shepard Way	Cosgrove St	173	21	404	RES-U	ACP	92	78	**88**	Moderate	Excellent	4	4	**87**
2748	30	33	1830	20	Cosgrove St	Cosgrove St	Cosgrove St	223	16	396	RES-U	ACP	91	75	**86**	Moderate	Excellent	4	4	**86**
2320	517	544	1830	30	Cosgrove St	Cosgrove St	Cosgrove St	537	16	955	RES-U	ACP	93	81	**89**	Moderate	Excellent	3	4	**89**
1400	518	545	1840	10	Cosgrove St	Cosgrove St	Wyatt Way	329	21	768	RES-U	ACP	94	82	**90**	Moderate	Excellent	2	5	**89**
2692	95	108	1850	10	Country Club Rd	Blakely Ave	Fort Ward Hill Rd	1,082	23	2,765	COL	ACP	74	54	**68**	Moderate	Good	20	6	**67**
1038	96	109	1850	20	Country Club Rd	Fort Ward Hill Rd	Private	2,277	22	5,566	COL	ACP	82	64	**76**	Moderate	V Good	15	3	**76**
2691	96	109	1850	30	Country Club Rd	Private	Toe Jam Hill Rd	768	25	2,133	COL	ACP	64	56	**61**	Moderate	Good	32	4	**60**
1018	555	585	1850	40	Country Club Rd	Toe Jam Hill Rd	Private	80	25	222	COL	ACP	94	82	**90**	Moderate	Excellent	1	5	**90**

Bainbridge Island

Inventory, Condition Summary and Analysis Results

GISID	Agency ID	ADAMAPKEY	Street Number	Block Number	On Street	From Street	To Street	Pavement Length (ft)	Distress Ratings (0 to 10 Score)									
									Rutting (ACP Only)	L&T Cracking / Linear Crk	Alligator Cracking Divided Slab / Blow Up	Map Crk / Crnr Brk / D Crk	Edge Cracking Joint Spall / Sealant	Distortions / Faulting	Bleeding / Polished Agg	Raveling / Scaling / CAL	Patches / Patching	Potholes / Punchouts
2474	345	368	1670	30	Capstan Dr	Bluefin Pl	Midships Pl	188	10.0	10.0	10.0	10.0	10.0	9.8	10.0	9.2	10.0	10.0
2478	338	360	1670	40	Capstan Dr	Midships Pl	Tidal Pl	280	10.0	9.3	10.0	10.0	10.0	9.7	10.0	9.4	10.0	10.0
2477	340	362	1670	50	Capstan Dr	Tidal Pl	Blue Wave Pl	374	10.0	9.6	10.0	10.0	10.0	9.9	10.0	9.4	9.9	10.0
2649	147	161	1670	60	Capstan Dr	Blue Wave Pl	Coral Pl	285	10.0	9.2	10.0	10.0	10.0	9.6	10.0	9.5	10.0	10.0
2475	343	366	1670	70	Capstan Dr	Coral Pl	NORTH END	221	10.0	9.2	10.0	10.0	10.0	9.7	10.0	9.5	8.8	10.0
2505	307	328	1680	10	Carole Pl	Lovgreen Rd	NORTH END	562	4.9	10.0	9.1	10.0	9.8	9.7	10.0	8.4	10.0	10.0
1994	894	240	1690	10	Cascade Ave	Sunrise Dr	John St	343	10.0	9.9	6.9	10.0	10.0	9.6	10.0	9.2	10.0	10.0
1131	440	467	1710	10	Cave Ave	Winslow Way	Gilmore	657	8.5	9.8	9.6	10.0	10.0	9.4	10.0	9.5	8.3	9.4
2392	440	467	1710	20	Cave Ave	Gilmore	Kaleetan Pl	327	5.8	9.9	10.0	10.0	10.0	9.1	10.0	9.4	8.0	10.0
2395	437	464	1710	30	Cave Ave	Kaleetan Pl	NORTH END	338	10.0	9.3	10.0	10.0	10.0	8.8	10.0	9.4	7.6	10.0
2061	799	840	1730	10	Chadwick Pl	Meadowmeer Circle	NW END	364	10.0	10.0	10.0	10.0	10.0	9.6	10.0	9.4	8.3	10.0
2255	589	620	1740	10	Charisma Circle	Yankee Girl Circle	NW END	748	10.0	10.0	7.6	10.0	9.8	9.1	10.0	9.6	10.0	10.0
2506	305	326	1750	10	Charles Pl	Lovgreen Rd	NORTH END	344	10.0	10.0	10.0	10.0	10.0	10.0	10.0	9.4	9.4	10.0
2760	16	19	1760	10	Chatham Pl	Meadowmeer Circle	NE END	374	9.0	9.5	9.4	10.0	10.0	9.6	10.0	9.6	9.5	10.0
2600	202	220	1770	10	Chatri Pl	Sumanee Pl	NORTH END	277	10.0	10.0	10.0	10.0	10.0	10.0	10.0	9.4	10.0	10.0
2658	135	148	1780	10	Cherry Ave	Wing Point Way	Dingley Rd	1,337	10.0	9.5	9.6	10.0	10.0	9.9	10.0	9.6	9.0	10.0
9003	404	431	1780	20	Cherry Ave	Dingley Rd	Preston St	351	5.6	9.9	10.0	10.0	10.0	10.0	10.0	9.5	10.0	10.0
2423	404	431	1780	30	Cherry Ave	Preston St	Aaron Ave	1,753	10.0	9.9	10.0	10.0	10.0	9.0	10.0	9.4	9.8	10.0
1387	355	380	1790	10	Commodore Ln	High School Rd	Kings Pl	183	10.0	10.0	10.0	10.0	10.0	9.4	10.0	9.3	10.0	10.0
2650	146	160	1790	20	Commodore Ln	Kings Pl	Elizabeth Pl	316	10.0	10.0	10.0	9.9	10.0	9.8	10.0	9.2	10.0	10.0
2472	347	370	1790	30	Commodore Ln	Elizabeth Pl	Arthur Pl	322	10.0	9.8	8.1	10.0	10.0	9.2	10.0	9.3	9.3	10.0
1987	902	373	1790	40	Commodore Ln	Arthur Pl	Whited Pl	192	10.0	9.4	8.8	10.0	10.0	9.9	10.0	9.5	7.5	10.0
1359	145	159	1790	50	Commodore Ln	Whited Pl	Jeanette Pl	138	9.1	9.2	7.1	10.0	10.0	9.5	10.0	9.5	8.1	10.0
2651	143	157	1790	60	Commodore Ln	Jeanette Pl	Lewis Pl	179	10.0	8.5	6.6	10.0	10.0	9.7	10.0	9.5	8.5	10.0
1451	903	376	1790	70	Commodore Ln	Lewis Pl	Susan Pl	148	10.0	8.6	10.0	10.0	10.0	9.8	10.0	9.5	8.7	10.0
2471	352	377	1790	80	Commodore Ln	Susan Pl	Edna Pl	171	10.0	8.9	6.7	10.0	10.0	9.9	10.0	9.5	10.0	10.0
2470	353	378	1790	90	Commodore Ln	Edna Pl	NW END	630	10.0	9.7	5.5	10.0	10.0	9.5	10.0	9.4	9.5	9.5
1381	344	367	1820	10	Coral Pl	Capstan Pl	EAST END	215	8.2	8.8	10.0	10.0	10.0	9.0	10.0	9.5	8.0	10.0
1401	519	546	1830	10	Cosgrove St	Shepard Way	Cosgrove St	173	10.0	10.0	10.0	10.0	10.0	9.5	10.0	9.3	10.0	10.0
2748	30	33	1830	20	Cosgrove St	Cosgrove St	Cosgrove St	223	10.0	9.9	10.0	10.0	10.0	9.4	10.0	9.3	10.0	10.0
2320	517	544	1830	30	Cosgrove St	Cosgrove St	Cosgrove St	537	10.0	10.0	10.0	10.0	10.0	9.6	10.0	9.3	10.0	10.0
1400	518	545	1840	10	Cosgrove St	Cosgrove St	Wyatt Way	329	10.0	10.0	10.0	10.0	10.0	9.7	10.0	9.2	10.0	10.0
2692	95	108	1850	10	Country Club Rd	Blakely Ave	Fort Ward Hill Rd	1,082	10.0	9.6	10.0	10.0	9.4	9.3	10.0	9.4	8.5	10.0
1038	96	109	1850	20	Country Club Rd	Fort Ward Hill Rd	Private	2,277	9.5	10.0	10.0	10.0	10.0	9.9	10.0	9.5	8.8	10.0
2691	96	109	1850	30	Country Club Rd	Private	Toe Jam Hill Rd	768	7.3	10.0	10.0	10.0	10.0	9.9	10.0	9.3	9.3	10.0
1018	555	585	1850	40	Country Club Rd	Toe Jam Hill Rd	Private	80	10.0	10.0	10.0	10.0	10.0	9.8	10.0	9.1	10.0	10.0

Bainbridge Island

Inventory, Condition Summary and Analysis Results

GISID	Agency ID	ADAMAPKEY	Street Number	Block Number	On Street	From Street	To Street	Pavement Length (ft)	Projects Summary: Project ID	Project Description	Project Block Count	Project Length (ft)	Project Area (Yd2)	Project Current PCI	Project Strength	Project FunCL	Project Pavetype
2474	345	368	1670	30	Capstan Dr	Bluefin Pl	Midships Pl	188	1760	1760 - Capstan Dr	7	1,846	4,905	**83**	Moderate	RES-U	ACP
2478	338	360	1670	40	Capstan Dr	Midships Pl	Tidal Pl	280	1760	1760 - Capstan Dr	7	1,846	4,905	**83**	Moderate	RES-U	ACP
2477	340	362	1670	50	Capstan Dr	Tidal Pl	Blue Wave Pl	374	1760	1760 - Capstan Dr	7	1,846	4,905	**83**	Moderate	RES-U	ACP
2649	147	161	1670	60	Capstan Dr	Blue Wave Pl	Coral Pl	285	1760	1760 - Capstan Dr	7	1,846	4,905	**83**	Moderate	RES-U	ACP
2475	343	366	1670	70	Capstan Dr	Coral Pl	NORTH END	221	1760	1760 - Capstan Dr	7	1,846	4,905	**83**	Moderate	RES-U	ACP
2505	307	328	1680	10	Carole Pl	Lovgreen Rd	NORTH END	562	1770	1770 - Carole Pl	1	562	874	**34**	Weak	RES-U	ACP
1994	894	240	1690	10	Cascade Ave	Sunrise Dr	John St	343	1780	1780 - Cascade Ave	1	343	495	**56**	Moderate	RES-S	ACP
1131	440	467	1710	10	Cave Ave	Winslow Way	Gilmore	657	1790	1790 - Cave Ave	3	1,322	2,718	**44**	Moderate	RES-S	ACP
2392	440	467	1710	20	Cave Ave	Gilmore	Kaleetan Pl	327	1790	1790 - Cave Ave	3	1,322	2,718	**44**	Moderate	RES-S	ACP
2395	437	464	1710	30	Cave Ave	Kaleetan Pl	NORTH END	338	1790	1790 - Cave Ave	3	1,322	2,718	**44**	Moderate	RES-S	ACP
2061	799	840	1730	10	Chadwick Pl	Meadowmeer Circle	NW END	364	1800	1800 - Chadwick Pl	1	364	728	**73**	Moderate	RES-U	ACP
2255	589	620	1740	10	Charisma Circle	Yankee Girl Circle	NW END	748	1810	1810 - Charisma Circle	1	748	1,164	**62**	Moderate	RES-S	ACP
2506	305	326	1750	10	Charles Pl	Lovgreen Rd	NORTH END	344	1820	1820 - Charles Pl	1	344	726	**87**	Moderate	RES-U	ACP
2760	16	19	1760	10	Chatham Pl	Meadowmeer Circle	NE END	374	1830	1830 - Chatham Pl	1	374	997	**64**	Moderate	RES-U	ACP
2600	202	220	1770	10	Chatri Pl	Sumanee Pl	NORTH END	277	1840	1840 - Chatri Pl	1	277	616	**94**	Moderate	RES-U	ACP
2658	135	148	1780	10	Cherry Ave	Wing Point Way	Dingley Rd	1,337	1850	1850 - Cherry Ave	3	3,441	9,006	**76**	Moderate	RES-U	ACP
9003	404	431	1780	20	Cherry Ave	Dingley Rd	Preston St	351	1850	1850 - Cherry Ave	3	3,441	9,006	**76**	Moderate	RES-U	ACP
2423	404	431	1780	30	Cherry Ave	Preston St	Aaron Ave	1,753	1850	1850 - Cherry Ave	3	3,441	9,006	**76**	Moderate	RES-U	ACP
1387	355	380	1790	10	Commodore Ln	High School Rd	Kings Pl	183	1860	1860 - Commodore Ln	9	2,279	6,306	**55**	Moderate	RES-U	ACP
2650	146	160	1790	20	Commodore Ln	Kings Pl	Elizabeth Pl	316	1860	1860 - Commodore Ln	9	2,279	6,306	**55**	Moderate	RES-U	ACP
2472	347	370	1790	30	Commodore Ln	Elizabeth Pl	Arthur Pl	322	1860	1860 - Commodore Ln	9	2,279	6,306	**55**	Moderate	RES-U	ACP
1987	902	373	1790	40	Commodore Ln	Arthur Pl	Whited Pl	192	1860	1860 - Commodore Ln	9	2,279	6,306	**55**	Moderate	RES-U	ACP
1359	145	159	1790	50	Commodore Ln	Whited Pl	Jeanette Pl	138	1860	1860 - Commodore Ln	9	2,279	6,306	**55**	Moderate	RES-U	ACP
2651	143	157	1790	60	Commodore Ln	Jeanette Pl	Lewis Pl	179	1860	1860 - Commodore Ln	9	2,279	6,306	**55**	Moderate	RES-U	ACP
1451	903	376	1790	70	Commodore Ln	Lewis Pl	Susan Pl	148	1860	1860 - Commodore Ln	9	2,279	6,306	**55**	Moderate	RES-U	ACP
2471	352	377	1790	80	Commodore Ln	Susan Pl	Edna Pl	171	1860	1860 - Commodore Ln	9	2,279	6,306	**55**	Moderate	RES-U	ACP
2470	353	378	1790	90	Commodore Ln	Edna Pl	NW END	630	1860	1860 - Commodore Ln	9	2,279	6,306	**55**	Moderate	RES-U	ACP
1381	344	367	1820	10	Coral Pl	Capstan Pl	EAST END	215	1870	1870 - Coral Pl	1	215	812	**41**	Moderate	RES-U	ACP
1401	519	546	1830	10	Cosgrove St	Shepard Way	Cosgrove St	173	1880	1880 - Cosgrove St	3	933	1,755	**88**	Moderate	RES-U	ACP
2748	30	33	1830	20	Cosgrove St	Cosgrove St	Cosgrove St	223	1880	1880 - Cosgrove St	3	933	1,755	**88**	Moderate	RES-U	ACP
2320	517	544	1830	30	Cosgrove St	Cosgrove St	Cosgrove St	537	1880	1880 - Cosgrove St	3	933	1,755	**88**	Moderate	RES-U	ACP
1400	518	545	1840	10	Cosgrove St	Cosgrove St	Wyatt Way	329	1890	1890 - Cosgrove St	1	329	768	**89**	Moderate	RES-U	ACP
2692	95	108	1850	10	Country Club Rd	Blakely Ave	Fort Ward Hill Rd	1,082	1900	1900 - Country Club Rd	4	4,207	10,687	**71**	Moderate	COL	ACP
1038	96	109	1850	20	Country Club Rd	Fort Ward Hill Rd	Private	2,277	1900	1900 - Country Club Rd	4	4,207	10,687	**71**	Moderate	COL	ACP
2691	96	109	1850	30	Country Club Rd	Private	Toe Jam Hill Rd	768	1900	1900 - Country Club Rd	4	4,207	10,687	**71**	Moderate	COL	ACP
1018	555	585	1850	40	Country Club Rd	Toe Jam Hill Rd	Private	80	1900	1900 - Country Club Rd	4	4,207	10,687	**71**	Moderate	COL	ACP

Bainbridge Island

Inventory, Condition Summary and Analysis Results

Condition Summary **6/1/2014**

GISID	Agency ID	ADAMAPKEY	Street Number	Block Number	On Street	From Street	To Street	Pavement Length (ft)	Pavement Width (ft)	Pavement Area (yd2)	Agency Functional Class	Pavetype	Surface Distress Index (SDI)	Roughness Index (RI)	Pavement Condition Index (PCI)	Strength Rating	Condition Rating	Load Associated Deducts (LADD)	Non-Load Deducts (NLAD)	Current PCI (10/1/2014)
2286	555	585	1850	50	Country Club Rd	Private	Upper Farms Rd	3,796	19	8,014	COL	ACP	19	35	**24**	Moderate	V Poor	71	8	**23**
2730	51	57	1860	10	County Park Rd	West Port Madison Rd	Gordon Dr	649	20	1,442	COL	ACP	94	82	**90**	Moderate	Excellent	3	3	**89**
2731	50	56	1860	20	County Park Rd	Gordon Dr	Grotle Rd	565	19	1,193	COL	ACP	96	87	**93**	Moderate	Excellent	0	4	**93**
1948	948	902	1860	30	County Park Rd	Grotle Rd	Broom St	580	16	1,031	RES-S	ACP	46	35	**42**	Moderate	Marginal	51	3	**42**
1996	892	232	1890	10	Crown Dr	Kenwood Ave	Day Rd	671	19	1,417	RES-U	ACP	96	87	**93**	Moderate	Excellent	0	4	**93**
1264	898	286	1900	10	Crystal Springs Rd	Point White Dr	Crystal Springs Hill Ln	3,228	22	7,891	COL	ACP	53	56	**54**	Weak	Fair	43	4	**53**
1016	898	286	1900	20	Crystal Springs Rd	Crystal Springs Hill Ln	Crystal Ln	223	19	471	COL	ACP	97	88	**94**	Moderate	Excellent	0	3	**94**
1263	898	286	1900	30	Crystal Springs Rd	Crystal Ln	Private	261	21	609	COL	ACP	62	43	**55**	Moderate	Fair	22	17	**54**
1600	1363	286	1900	40	Crystal Springs Rd	Private	Private	479	20	1,064	COL	ACP	63	64	**63**	Moderate	Good	25	9	**62**
1015	1363	286	1900	50	Crystal Springs Rd	Private	Baker Hill Rd	3,380	20	7,511	COL	ACP	71	59	**67**	Moderate	Good	22	3	**66**
2540	264	283	1900	60	Crystal Springs Rd	Baker Hill Rd	Sullivan Rd	362	19	764	COL	ACP	47	33	**43**	Moderate	Marginal	44	8	**42**
1095	265	284	1900	70	Crystal Springs Rd	Sullivan Rd	Crystal Springs Rd	3,447	18	6,894	RES-S	ACP	41	57	**46**	Moderate	Marginal	45	4	**45**
2486	328	350	1910	10	Daniel Ct	Madison Ave	NW END	812	25	2,256	RES-S	ACP	77	58	**71**	Moderate	V Good	12	11	**70**
2182	664	698	1920	10	Dapple Ct	Palamino Dr	EAST END	1,176	22	2,875	RES-U	ACP	37	37	**37**	Moderate	Poor	57	6	**36**
1257	833	878	1930	10	Day Rd	Manzanita Rd	Private	3,230	22	7,896	COL	ACP	91	79	**87**	Moderate	Excellent	1	3	**87**
1255	833	878	1930	20	Day Rd	Private	Private	91	22	222	COL	ACP	100	91	**97**	Moderate	Excellent	0	0	**97**
1253	833	878	1930	30	Day Rd	Private	Private	552	23	1,411	COL	ACP	100	90	**97**	Moderate	Excellent	0	0	**96**
1251	833	878	1930	40	Day Rd	Private	Private	132	23	337	COL	ACP	98	89	**95**	Moderate	Excellent	0	3	**94**
1249	833	878	1930	50	Day Rd	Private	Private	225	24	600	COL	ACP	97	88	**94**	Moderate	Excellent	0	3	**94**
1248	833	878	1930	60	Day Rd	Private	Private	136	24	363	COL	ACP	97	88	**94**	Moderate	Excellent	0	3	**93**
1246	833	878	1930	70	Day Rd	Private	Private	202	23	516	COL	ACP	93	82	**89**	Moderate	Excellent	0	6	**89**
1245	833	878	1930	80	Day Rd	Private	Private	369	22	902	COL	ACP	87	68	**81**	Moderate	V Good	8	5	**80**
2034	833	878	1930	90	Day Rd	Private	Miller Rd	98	22	240	COL	ACP	91	72	**84**	Moderate	V Good	1	8	**84**
1031	57	64	1930	100	Day Rd	Miller Rd	State Route 305	451	24	1,203	SART	ACP	94	81	**89**	Moderate	Excellent	2	4	**89**
1371	293	314	1930	110	Day Rd	State Route 305	Phelps Rd	100	33	367	SART	ACP	82	63	**75**	Moderate	V Good	5	13	**75**
1061	210	228	1930	120	Day Rd	Phelps Rd	Island School	741	23	1,894	SART	ACP	83	64	**77**	Moderate	V Good	14	4	**76**
1059	210	228	1930	130	Day Rd	Island School	Island School	173	22	423	SART	ACP	95	84	**91**	Moderate	Excellent	1	4	**91**
1057	210	228	1930	140	Day Rd	Island School	Private	162	22	396	SART	ACP	96	87	**93**	Moderate	Excellent	0	4	**93**
2593	210	228	1930	150	Day Rd	Private	Vista Dr	2,125	24	5,667	SART	ACP	70	53	**64**	Moderate	Good	27	4	**64**
2591	212	230	1930	160	Day Rd	Vista Dr	Crown Dr	340	21	793	SART	ACP	93	80	**89**	Moderate	Excellent	3	4	**88**
2590	213	231	1930	170	Day Rd	Crown Dr	Madison Ave	825	22	2,017	SART	ACP	94	82	**90**	Moderate	Excellent	2	4	**90**
2571	233	251	1930	180	Day Rd	Madison Ave	Sunrise Dr	2,653	23	6,780	SART	ACP	70	82	**74**	Weak	V Good	28	2	**73**
2414	417	444	1940	10	Deercliff Rd	WEST END	Eaglecliff Rd	153	28	476	RES-U	ACP	60	35	**52**	Moderate	Fair	25	16	**51**
2663	130	143	1940	20	Deercliff Rd	Eaglecliff Rd	Fawn Pl	454	25	1,261	RES-U	ACP	32	30	**32**	Strong	Poor	40	28	**31**
2662	131	144	1940	30	Deercliff Rd	Fawn Pl	Isaac Ave	269	22	658	RES-U	ACP	35	31.6	**34**	Strong	Poor	25	37	**33**
2262	582	612	1950	10	Devenny Ave	SOUTH END	Evergreen Ave	177	11	216	RES-U	ACP	72	50	**65**	Moderate	Good	23	5	**64**

Bainbridge Island

Inventory, Condition Summary and Analysis Results

GISID	Agency ID	ADAMAPKEY	Street Number	Block Number	On Street	From Street	To Street	Pavement Length (ft)	Distress Ratings (0 to 10 Score)									
									Rutting (ACP Only)	L&T Cracking / Linear Crk	Alligator Cracking Divided Slab / Blow Up	Map Crk / Crnr Brk / D Crk	Edge Cracking Joint Spall / Sealant	Distortions / Faulting	Bleeding / Polished Agg	Raveling / Scaling / CAL	Patches / Patching	Potholes / Punchouts
2286	555	585	1850	50	Country Club Rd	Private	Upper Farms Rd	3,796	8.0	9.5	6.3	10.0	9.0	9.4	10.0	9.2	9.3	9.7
2730	51	57	1860	10	County Park Rd	West Port Madison Rd	Gordon Dr	649	10.0	10.0	10.0	10.0	10.0	9.6	10.0	9.4	10.0	10.0
2731	50	56	1860	20	County Park Rd	Gordon Dr	Grotle Rd	565	10.0	10.0	10.0	10.0	10.0	10.0	10.0	9.3	10.0	10.0
1948	948	902	1860	30	County Park Rd	Grotle Rd	Broom St	580	8.7	10.0	7.3	10.0	8.8	9.1	10.0	9.5	10.0	10.0
1996	892	232	1890	10	Crown Dr	Kenwood Ave	Day Rd	671	10.0	10.0	10.0	10.0	10.0	10.0	10.0	9.3	10.0	10.0
1264	898	286	1900	10	Crystal Springs Rd	Point White Dr	Crystal Springs Hill Ln	3,228	8.1	9.8	10.0	10.0	10.0	6.5	9.9	9.6	10.0	10.0
1016	898	286	1900	20	Crystal Springs Rd	Crystal Springs Hill Ln	Crystal Ln	223	10.0	10.0	10.0	10.0	10.0	10.0	10.0	9.5	10.0	10.0
1263	898	286	1900	30	Crystal Springs Rd	Crystal Ln	Private	261	8.8	8.2	10.0	10.0	10.0	8.5	10.0	9.5	10.0	10.0
1600	1363	286	1900	40	Crystal Springs Rd	Private	Private	479	7.7	9.1	10.0	10.0	10.0	9.4	10.0	9.6	10.0	9.6
1015	1363	286	1900	50	Crystal Springs Rd	Private	Baker Hill Rd	3,380	9.0	10.0	9.5	10.0	10.0	9.4	10.0	9.5	9.5	9.4
2540	264	283	1900	60	Crystal Springs Rd	Baker Hill Rd	Sullivan Rd	362	8.8	9.3	7.1	10.0	9.8	9.5	10.0	9.6	10.0	10.0
1095	265	284	1900	70	Crystal Springs Rd	Sullivan Rd	Crystal Springs Rd	3,447	9.4	9.7	7.4	10.0	9.6	9.2	10.0	9.7	9.3	8.7
2486	328	350	1910	10	Daniel Ct	Madison Ave	NW END	812	10.0	9.0	9.3	10.0	10.0	9.3	10.0	9.5	10.0	10.0
2182	664	698	1920	10	Dapple Ct	Palamino Dr	EAST END	1,176	9.4	9.6	6.9	10.0	8.2	9.2	10.0	9.6	9.2	10.0
1257	833	878	1930	10	Day Rd	Manzanita Rd	Private	3,230	10.0	10.0	10.0	10.0	10.0	9.9	10.0	9.5	10.0	9.4
1255	833	878	1930	20	Day Rd	Private	Private	91	10.0	10.0	10.0	10.0	10.0	10.0	10.0	10.0	10.0	10.0
1253	833	878	1930	30	Day Rd	Private	Private	552	10.0	10.0	10.0	10.0	10.0	10.0	10.0	10.0	10.0	10.0
1251	833	878	1930	40	Day Rd	Private	Private	132	10.0	10.0	10.0	10.0	10.0	10.0	10.0	9.5	10.0	10.0
1249	833	878	1930	50	Day Rd	Private	Private	225	10.0	10.0	10.0	10.0	10.0	10.0	10.0	9.4	10.0	10.0
1248	833	878	1930	60	Day Rd	Private	Private	136	10.0	10.0	10.0	10.0	10.0	10.0	10.0	9.4	10.0	10.0
1246	833	878	1930	70	Day Rd	Private	Private	202	10.0	9.8	10.0	10.0	10.0	10.0	10.0	9.3	10.0	9.8
1245	833	878	1930	80	Day Rd	Private	Private	369	10.0	9.8	10.0	10.0	8.3	10.0	10.0	9.3	10.0	10.0
2034	833	878	1930	90	Day Rd	Private	Miller Rd	98	10.0	9.2	10.0	10.0	10.0	9.8	10.0	9.7	10.0	10.0
1031	57	64	1930	100	Day Rd	Miller Rd	State Route 305	451	10.0	10.0	10.0	10.0	10.0	9.7	10.0	9.2	10.0	10.0
1371	293	314	1930	110	Day Rd	State Route 305	Phelps Rd	100	10.0	8.7	10.0	10.0	10.0	9.2	10.0	9.5	10.0	10.0
1061	210	228	1930	120	Day Rd	Phelps Rd	Island School	741	8.8	10.0	10.0	10.0	10.0	9.7	10.0	9.3	10.0	10.0
1059	210	228	1930	130	Day Rd	Island School	Island School	173	10.0	10.0	10.0	10.0	10.0	9.8	10.0	9.2	10.0	10.0
1057	210	228	1930	140	Day Rd	Island School	Private	162	10.0	10.0	10.0	10.0	10.0	10.0	10.0	9.3	10.0	10.0
2593	210	228	1930	150	Day Rd	Private	Vista Dr	2,125	8.0	10.0	10.0	10.0	10.0	8.9	10.0	9.4	10.0	10.0
2591	212	230	1930	160	Day Rd	Vista Dr	Crown Dr	340	10.0	10.0	10.0	10.0	10.0	9.5	10.0	9.4	10.0	10.0
2590	213	231	1930	170	Day Rd	Crown Dr	Madison Ave	825	10.0	10.0	10.0	10.0	10.0	9.8	10.0	9.2	10.0	10.0
2571	233	251	1930	180	Day Rd	Madison Ave	Sunrise Dr	2,653	8.8	10.0	9.3	10.0	8.3	9.9	10.0	9.6	9.8	10.0
2414	417	444	1940	10	Deercliff Rd	WEST END	Eaglecliff Rd	153	9.6	8.5	9.4	10.0	10.0	9.3	10.0	9.4	8.7	10.0
2663	130	143	1940	20	Deercliff Rd	Eaglecliff Rd	Fawn Pl	454	10.0	6.8	7.0	10.0	10.0	9.4	10.0	9.5	9.3	10.0
2662	131	144	1940	30	Deercliff Rd	Fawn Pl	Isaac Ave	269	10.0	5.7	8.1	10.0	10.0	9.4	10.0	9.5	9.8	9.6
2262	582	612	1950	10	Devenny Ave	SOUTH END	Evergreen Ave	177	10.0	10.0	10.0	10.0	9.6	7.0	10.0	9.1	10.0	10.0

Bainbridge Island

Inventory, Condition Summary and Analysis Results

GISID	Agency ID	ADAMAPKEY	Street Number	Block Number	On Street	From Street	To Street	Pavement Length (ft)	Projects Summary: Project ID	Project Description	Project Block Count	Project Length (ft)	Project Area (Yd2)	Project Current PCI	Project Strength	Project FunCL	Project Pavetype
2286	555	585	1850	50	Country Club Rd	Private	Upper Farms Rd	3,796	1910	1910 - Country Club Rd	1	3,796	8,014	**23**	Moderate	COL	ACP
2730	51	57	1860	10	County Park Rd	West Port Madison Rd	Gordon Dr	649	1920	1920 - County Park Rd	2	1,214	2,635	**91**	Moderate	COL	ACP
2731	50	56	1860	20	County Park Rd	Gordon Dr	Grotle Rd	565	1920	1920 - County Park Rd	2	1,214	2,635	**91**	Moderate	COL	ACP
1948	948	902	1860	30	County Park Rd	Grotle Rd	Broom St	580	1930	1930 - County Park Rd	1	580	1,031	**42**	Moderate	RES-S	ACP
1996	892	232	1890	10	Crown Dr	Kenwood Ave	Day Rd	671	1940	1940 - Crown Dr	1	671	1,417	**93**	Moderate	RES-U	ACP
1264	898	286	1900	10	Crystal Springs Rd	Point White Dr	Crystal Springs Hill Ln	3,228	1950	1950 - Crystal Springs Rd	1	3,228	7,891	**53**	Weak	COL	ACP
1016	898	286	1900	20	Crystal Springs Rd	Crystal Springs Hill Ln	Crystal Ln	223	1960	1960 - Crystal Springs Rd	1	223	471	**94**	Moderate	COL	ACP
1263	898	286	1900	30	Crystal Springs Rd	Crystal Ln	Private	261	1970	1970 - Crystal Springs Rd	2	740	1,673	**59**	Moderate	COL	ACP
1600	1363	286	1900	40	Crystal Springs Rd	Private	Private	479	1970	1970 - Crystal Springs Rd	2	740	1,673	**59**	Moderate	COL	ACP
1015	1363	286	1900	50	Crystal Springs Rd	Private	Baker Hill Rd	3,380	1980	1980 - Crystal Springs Rd	2	3,742	8,275	**64**	Moderate	COL	ACP
2540	264	283	1900	60	Crystal Springs Rd	Baker Hill Rd	Sullivan Rd	362	1980	1980 - Crystal Springs Rd	2	3,742	8,275	**64**	Moderate	COL	ACP
1095	265	284	1900	70	Crystal Springs Rd	Sullivan Rd	Crystal Springs Rd	3,447	1990	1990 - Crystal Springs Rd	1	3,447	6,894	**45**	Moderate	RES-S	ACP
2486	328	350	1910	10	Daniel Ct	Madison Ave	NW END	812	2000	2000 - Daniel Ct	1	812	2,256	**70**	Moderate	RES-S	ACP
2182	664	698	1920	10	Dapple Ct	Palamino Dr	EAST END	1,176	2010	2010 - Dapple Ct	1	1,176	2,875	**36**	Moderate	RES-U	ACP
1257	833	878	1930	10	Day Rd	Manzanita Rd	Private	3,230	2020	2020 - Day Rd	1	3,230	7,896	**87**	Moderate	COL	ACP
1255	833	878	1930	20	Day Rd	Private	Private	91	2030	2030 - Day Rd	8	1,805	4,591	**91**	Moderate	COL	ACP
1253	833	878	1930	30	Day Rd	Private	Private	552	2030	2030 - Day Rd	8	1,805	4,591	**91**	Moderate	COL	ACP
1251	833	878	1930	40	Day Rd	Private	Private	132	2030	2030 - Day Rd	8	1,805	4,591	**91**	Moderate	COL	ACP
1249	833	878	1930	50	Day Rd	Private	Private	225	2030	2030 - Day Rd	8	1,805	4,591	**91**	Moderate	COL	ACP
1248	833	878	1930	60	Day Rd	Private	Private	136	2030	2030 - Day Rd	8	1,805	4,591	**91**	Moderate	COL	ACP
1246	833	878	1930	70	Day Rd	Private	Private	202	2030	2030 - Day Rd	8	1,805	4,591	**91**	Moderate	COL	ACP
1245	833	878	1930	80	Day Rd	Private	Private	369	2030	2030 - Day Rd	8	1,805	4,591	**91**	Moderate	COL	ACP
2034	833	878	1930	90	Day Rd	Private	Miller Rd	98	2030	2030 - Day Rd	8	1,805	4,591	**91**	Moderate	COL	ACP
1031	57	64	1930	100	Day Rd	Miller Rd	State Route 305	451	2040	2040 - Day Rd	5	1,627	4,282	**83**	Moderate	SART	ACP
1371	293	314	1930	110	Day Rd	State Route 305	Phelps Rd	100	2040	2040 - Day Rd	5	1,627	4,282	**83**	Moderate	SART	ACP
1061	210	228	1930	120	Day Rd	Phelps Rd	Island School	741	2040	2040 - Day Rd	5	1,627	4,282	**83**	Moderate	SART	ACP
1059	210	228	1930	130	Day Rd	Island School	Island School	173	2040	2040 - Day Rd	5	1,627	4,282	**83**	Moderate	SART	ACP
1057	210	228	1930	140	Day Rd	Island School	Private	162	2040	2040 - Day Rd	5	1,627	4,282	**83**	Moderate	SART	ACP
2593	210	228	1930	150	Day Rd	Private	Vista Dr	2,125	2050	2050 - Day Rd	1	2,125	5,667	**64**	Moderate	SART	ACP
2591	212	230	1930	160	Day Rd	Vista Dr	Crown Dr	340	2060	2060 - Day Rd	2	1,165	2,810	**89**	Moderate	SART	ACP
2590	213	231	1930	170	Day Rd	Crown Dr	Madison Ave	825	2060	2060 - Day Rd	2	1,165	2,810	**89**	Moderate	SART	ACP
2571	233	251	1930	180	Day Rd	Madison Ave	Sunrise Dr	2,653	2070	2070 - Day Rd	1	2,653	6,780	**73**	Weak	SART	ACP
2414	417	444	1940	10	Deercliff Rd	WEST END	Eaglecliff Rd	153	2080	2080 - Deercliff Rd	3	876	2,395	**36**	Strong	RES-U	ACP
2663	130	143	1940	20	Deercliff Rd	Eaglecliff Rd	Fawn Pl	454	2080	2080 - Deercliff Rd	3	876	2,395	**36**	Strong	RES-U	ACP
2662	131	144	1940	30	Deercliff Rd	Fawn Pl	Isaac Ave	269	2080	2080 - Deercliff Rd	3	876	2,395	**36**	Strong	RES-U	ACP
2262	582	612	1950	10	Devenny Ave	SOUTH END	Evergreen Ave	177	2090	2090 - Devenny Ave	1	177	216	**64**	Moderate	RES-U	ACP

Bainbridge Island

Inventory, Condition Summary and Analysis Results

Condition Summary **6/1/2014**

GISID	Agency ID	ADAMAPKEY	Street Number	Block Number	On Street	From Street	To Street	Pavement Length (ft)	Pavement Width (ft)	Pavement Area (yd2)	Agency Functional Class	Pavetype	Surface Distress Index (SDI)	Roughness Index (RI)	Pavement Condition Index (PCI)	Strength Rating	Condition Rating	Load Associated Deducts (LADD)	Non-Load Deducts (NLAD)	Current PCI (10/1/2014)
2159	689	725	1960	10	Diamond Dr	SOUTH END	Diamond Pl	1,013	26	2,926	RES-S	ACP	87	68	**80**	Moderate	V Good	3	10	**80**
1389	401	428	1970	10	Dingley Rd	Cherry Ave	Alder Ave	232	25	644	RES-U	ACP	95	84	**91**	Moderate	Excellent	1	4	**91**
2745	33	37	1970	20	Dingley Rd	Alder Ave	Park Ave	428	27	1,284	RES-U	ACP	93	78	**88**	Moderate	Excellent	1	7	**87**
1453	909	423	1980	10	Dingley Rd	WEST END	Fairview Ave	376	14	585	RES-U	ACP	63	40	**56**	Moderate	Fair	31	5	**55**
1997	890	171	2000	10	Dolphin Dr	Agatewood Rd	Agate Pass Rd	1,305	22	3,190	COL	ACP	85	68	**79**	Moderate	V Good	12	3	**78**
1368	271	290	2000	20	Dolphin Dr	Agate Pass Rd	Agate Point Rd	1,301	22	3,180	COL	ACP	95	86	**92**	Moderate	Excellent	1	4	**92**
2399	433	460	2010	10	Donald Pl	Eagle Pl	NE END	669	20	1,487	RES-U	ACP	72	50	**65**	Moderate	Good	17	11	**64**
2283	559	589	2020	10	Douglas Dr	Hilltop Dr	Radio School Rd	1,126	21	2,627	RES-U	ACP	85	66	**78**	Moderate	V Good	9	6	**78**
2284	557	587	2020	20	Douglas Dr	Radio School Rd	NORTH END	518	23	1,324	RES-U	ACP	61	40	**54**	Moderate	Fair	34	5	**53**
2304	537	566	2070	10	Eagle Harbor Rd	Bucklin Hill Rd	Eagle Harbor Ln	2,817	22	6,886	SART	ACP	74	61	**70**	Moderate	Good	23	4	**69**
1174	537	566	2070	20	Eagle Harbor Rd	Eagle Harbor Ln	Harbor Crest Dr	151	21	352	SART	ACP	93	82	**89**	Moderate	Excellent	0	3	**89**
2682	107	120	2070	30	Eagle Harbor Rd	Harbor Crest Dr	Wimsey Ave	2,265	23	5,788	SART	ACP	89	72	**84**	Moderate	V Good	7	3	**83**
2301	540	569	2070	40	Eagle Harbor Rd	Wimsey Ave	Rose Lp	1,083	22	2,647	SART	ACP	74	69	**72**	Moderate	V Good	20	3	**72**
2299	542	571	2070	60	Eagle Harbor Rd	Rose Lp	Rose Lp	1,312	23	3,353	SART	ACP	71	61	**68**	Moderate	Good	7	4	**67**
2297	544	573	2070	70	Eagle Harbor Rd	Rose Lp	Packard Ln	807	23	2,062	SART	ACP	85	66	**78**	Moderate	V Good	11	5	**78**
1176	544	573	2070	80	Eagle Harbor Rd	Packard Ln	New Sweden Ave	514	22	1,256	SART	ACP	86	67	**80**	Moderate	V Good	7	7	**79**
2296	545	574	2070	90	Eagle Harbor Rd	New Sweden Ave	Ward Ave	299	25	831	SART	ACP	90	70	**84**	Moderate	V Good	5	5	**83**
2290	551	580	2070	100	Eagle Harbor Rd	Ward Ave	Taylor Ave	1,013	22	2,476	SART	ACP	83	72	**79**	Moderate	V Good	11	6	**78**
2289	552	581	2070	120	Eagle Harbor Rd	Taylor Ave	Rockaway Beach Rd	2,506	24	6,683	COL	ACP	67	88	**74**	Moderate	V Good	19	14	**73**
1980	912	461	2090	10	Eagle Pl	Eagle Place	Irene Pl	190	18	380	RES-U	ACP	25	15	**22**	Moderate	V Poor	68	7	**21**
2403	428	455	2090	20	Eagle Pl	Irene Pl	Hawley Way	229	20	509	RES-U	ACP	86	67	**80**	Moderate	V Good	11	3	**79**
2400	431	458	2090	30	Eagle Pl	Hawley Way	Donald Pl	194	22	474	RES-U	ACP	67	42	**59**	Moderate	Fair	29	3	**58**
1394	432	459	2090	40	Eagle Pl	Donald Pl	NORTH END	186	15	310	RES-U	ACP	51	36	**46**	Moderate	Marginal	33	15	**45**
2398	434	461	2100	10	Eagle Place	Ferncliff Ave	Eagle Pl	595	18	1,190	RES-U	ACP	82	64	**76**	Moderate	V Good	14	4	**76**
2413	418	445	2110	10	Eaglecliff Rd	Deercliff Rd	Beaver Bend	719	25	1,997	RES-U	ACP	37	57	**43**	Moderate	Marginal	38	26	**42**
2664	129	142	2110	20	Eaglecliff Rd	Beaver Bend	Ferncliff Ave	358	26	1,034	RES-U	ACP	21	49	**30**	Weak	Poor	77	3	**29**
1169	526	554	2120	10	Eakin Dr	Eakin Dr	Eakin Dr	789	15	1,315	RES-U	ACP	37	30	**35**	Moderate	Poor	58	5	**34**
1171	526	554	2120	20	Eakin Dr	Eakin Dr	Wyatt Way	752	19	1,588	RES-U	ACP	83	64	**77**	Moderate	V Good	11	7	**76**
2494	319	340	2130	10	Eastwind Ct	NW END	Windsong Lp	266	31	916	RES-S	ACP	69	45	**61**	Moderate	Good	15	17	**60**
1386	354	379	2140	10	Edna Pl	Commodore Ln	EAST END	119	40	529	RES-U	ACP	82	64	**76**	Moderate	V Good	14	3	**76**
1382	348	371	2150	10	Elizabeth Pl	WEST END	Commodore Ln	255	21	595	RES-U	ACP	9	16	**11**	Weak	V Poor	89	2	**11**
2606	196	214	2160	10	Ellingsen Rd	Ellingsen	Phelps Rd	2,430	16	4,320	RES-S	ACP	59	58	**59**	Weak	Fair	38	3	**58**
2165	683	719	2170	10	Emerald Way	SW END	Ruby Way	81	12	108	RES-S	ACP	97	87	**94**	Moderate	Excellent	0	4	**93**
2698	88	99	2170	20	Emerald Way	Ruby Way	Lynwood Center Rd	479	24	1,277	RES-S	ACP	82	64	**76**	Moderate	V Good	13	5	**76**
2514	296	317	2190	20	Eric Ave	Kenneth Pl	Katharine Pl	430	23	1,099	RES-U	ACP	96	87	**93**	Moderate	Excellent	0	4	**93**
2511	299	320	2190	30	Eric Ave	Katharine Pl	Madison Ave	254	21	593	RES-U	ACP	92	78	**88**	Moderate	Excellent	4	4	**87**

Bainbridge Island

Inventory, Condition Summary and Analysis Results

GISID	Agency ID	ADAMAPKEY	Street Number	Block Number	On Street	From Street	To Street	Pavement Length (ft)	Distress Ratings (0 to 10 Score)									
									Rutting (ACP Only)	L&T Cracking / Linear Crk	Alligator Cracking Divided Slab / Blow Up	Map Crk / Crnr Brk / D Crk	Edge Cracking Joint Spall / Sealant	Distortions / Faulting	Bleeding / Polished Agg	Raveling / Scaling / CAL	Patches / Patching	Potholes / Punchouts
2159	689	725	1960	10	Diamond Dr	SOUTH END	Diamond Pl	1,013	10.0	9.1	9.7	10.0	10.0	10.0	10.0	9.4	9.9	10.0
1389	401	428	1970	10	Dingley Rd	Cherry Ave	Alder Ave	232	10.0	10.0	10.0	10.0	10.0	9.8	10.0	9.3	10.0	10.0
2745	33	37	1970	20	Dingley Rd	Alder Ave	Park Ave	428	10.0	9.7	10.0	10.0	10.0	9.9	10.0	9.3	10.0	10.0
1453	909	423	1980	10	Dingley Rd	WEST END	Fairview Ave	376	10.0	9.8	7.8	10.0	9.3	9.5	10.0	9.4	9.7	10.0
1997	890	171	2000	10	Dolphin Dr	Agatewood Rd	Agate Pass Rd	1,305	8.9	10.0	10.0	10.0	10.0	9.9	10.0	9.4	10.0	10.0
1368	271	290	2000	20	Dolphin Dr	Agate Pass Rd	Agate Point Rd	1,301	10.0	10.0	10.0	10.0	10.0	9.8	10.0	9.4	10.0	10.0
2399	433	460	2010	10	Donald Pl	Eagle Pl	NE END	669	9.5	10.0	10.0	10.0	10.0	9.1	10.0	7.9	9.3	10.0
2283	559	589	2020	10	Douglas Dr	Hilltop Dr	Radio School Rd	1,126	10.0	9.6	9.2	10.0	9.7	10.0	10.0	9.4	10.0	10.0
2284	557	587	2020	20	Douglas Dr	Radio School Rd	NORTH END	518	8.4	9.7	9.2	10.0	10.0	9.6	10.0	9.5	9.0	10.0
2304	537	566	2070	10	Eagle Harbor Rd	Bucklin Hill Rd	Eagle Harbor Ln	2,817	8.4	10.0	9.4	10.0	10.0	9.9	10.0	9.4	9.8	10.0
1174	537	566	2070	20	Eagle Harbor Rd	Eagle Harbor Ln	Harbor Crest Dr	151	10.0	10.0	10.0	10.0	10.0	10.0	10.0	9.5	10.0	9.4
2682	107	120	2070	30	Eagle Harbor Rd	Harbor Crest Dr	Wimsey Ave	2,265	9.5	10.0	10.0	10.0	10.0	9.9	10.0	9.4	9.8	10.0
2301	540	569	2070	40	Eagle Harbor Rd	Wimsey Ave	Rose Lp	1,083	8.7	10.0	10.0	10.0	8.2	10.0	10.0	9.5	10.0	9.5
2299	542	571	2070	60	Eagle Harbor Rd	Rose Lp	Rose Lp	1,312	10.0	9.9	10.0	10.0	10.0	9.2	10.0	9.4	9.8	7.9
2297	544	573	2070	70	Eagle Harbor Rd	Rose Lp	Packard Ln	807	10.0	9.8	10.0	10.0	10.0	8.5	10.0	9.4	10.0	10.0
1176	544	573	2070	80	Eagle Harbor Rd	Packard Ln	New Sweden Ave	514	10.0	9.5	10.0	10.0	10.0	9.0	10.0	9.4	10.0	10.0
2296	545	574	2070	90	Eagle Harbor Rd	New Sweden Ave	Ward Ave	299	10.0	9.9	10.0	10.0	10.0	9.3	10.0	9.3	10.0	10.0
2290	551	580	2070	100	Eagle Harbor Rd	Ward Ave	Taylor Ave	1,013	10.0	9.7	9.0	10.0	10.0	9.9	10.0	9.4	10.0	10.0
2289	552	581	2070	120	Eagle Harbor Rd	Taylor Ave	Rockaway Beach Rd	2,506	10.0	9.1	8.6	10.0	9.5	10.0	10.0	8.7	9.7	10.0
1980	912	461	2090	10	Eagle Pl	Eagle Place	Irene Pl	190	4.3	10.0	10.0	10.0	10.0	8.0	10.0	8.7	10.0	10.0
2403	428	455	2090	20	Eagle Pl	Irene Pl	Hawley Way	229	10.0	10.0	10.0	10.0	10.0	9.6	10.0	9.5	9.0	10.0
2400	431	458	2090	30	Eagle Pl	Hawley Way	Donald Pl	194	8.7	10.0	10.0	10.0	10.0	8.8	10.0	9.4	9.0	10.0
1394	432	459	2090	40	Eagle Pl	Donald Pl	NORTH END	186	7.6	9.3	10.0	10.0	8.6	9.4	10.0	8.2	10.0	10.0
2398	434	461	2100	10	Eagle Place	Ferncliff Ave	Eagle Pl	595	10.0	9.9	10.0	10.0	10.0	9.3	10.0	9.4	8.9	10.0
2413	418	445	2110	10	Eaglecliff Rd	Deercliff Rd	Beaver Bend	719	8.9	7.1	8.0	10.0	10.0	9.7	10.0	9.6	9.4	10.0
2664	129	142	2110	20	Eaglecliff Rd	Beaver Bend	Ferncliff Ave	358	6.1	10.0	6.6	10.0	10.0	9.7	10.0	9.5	9.5	10.0
1169	526	554	2120	10	Eakin Dr	Eakin Dr	Eakin Dr	789	6.2	9.6	8.5	10.0	10.0	9.4	10.0	9.5	9.7	10.0
1171	526	554	2120	20	Eakin Dr	Eakin Dr	Wyatt Way	752	10.0	9.6	10.0	10.0	10.0	9.6	10.0	9.4	9.0	10.0
2494	319	340	2130	10	Eastwind Ct	NW END	Windsong Lp	266	8.8	8.3	10.0	10.0	10.0	9.6	10.0	9.5	10.0	10.0
1386	354	379	2140	10	Edna Pl	Commodore Ln	EAST END	119	10.0	10.0	10.0	10.0	10.0	8.9	10.0	9.4	9.2	10.0
1382	348	371	2150	10	Elizabeth Pl	WEST END	Commodore Ln	255	7.4	10.0	7.8	10.0	10.0	6.0	10.0	9.6	8.3	10.0
2606	196	214	2160	10	Ellingsen Rd	Ellingsen	Phelps Rd	2,430	8.9	10.0	7.4	10.0	10.0	9.9	10.0	9.5	10.0	10.0
2165	683	719	2170	10	Emerald Way	SW END	Ruby Way	81	10.0	10.0	10.0	10.0	10.0	10.0	10.0	9.4	10.0	10.0
2698	88	99	2170	20	Emerald Way	Ruby Way	Lynwood Center Rd	479	9.2	9.8	10.0	10.0	10.0	9.9	10.0	9.5	9.4	10.0
2514	296	317	2190	20	Eric Ave	Kenneth Pl	Katharine Pl	430	10.0	10.0	10.0	10.0	10.0	10.0	10.0	9.3	10.0	10.0
2511	299	320	2190	30	Eric Ave	Katharine Pl	Madison Ave	254	10.0	10.0	10.0	10.0	10.0	9.9	10.0	9.4	9.6	10.0

Bainbridge Island

Inventory, Condition Summary and Analysis Results

GISID	Agency ID	ADAMAPKEY	Street Number	Block Number	On Street	From Street	To Street	Pavement Length (ft)	Projects Summary: Project ID	Project Description	Project Block Count	Project Length (ft)	Project Area (Yd2)	Project Current PCI	Project Strength	Project FunCL	Project Pavetype
2159	689	725	1960	10	Diamond Dr	SOUTH END	Diamond Pl	1,013	2100	2100 - Diamond Dr	1	1,013	2,926	**80**	Moderate	RES-S	ACP
1389	401	428	1970	10	Dingley Rd	Cherry Ave	Alder Ave	232	2110	2110 - Dingley Rd	2	660	1,928	**89**	Moderate	RES-U	ACP
2745	33	37	1970	20	Dingley Rd	Alder Ave	Park Ave	428	2110	2110 - Dingley Rd	2	660	1,928	**89**	Moderate	RES-U	ACP
1453	909	423	1980	10	Dingley Rd	WEST END	Fairview Ave	376	2120	2120 - Dingley Rd	1	376	585	**55**	Moderate	RES-U	ACP
1997	890	171	2000	10	Dolphin Dr	Agatewood Rd	Agate Pass Rd	1,305	2130	2130 - Dolphin Dr	2	2,606	6,370	**85**	Moderate	COL	ACP
1368	271	290	2000	20	Dolphin Dr	Agate Pass Rd	Agate Point Rd	1,301	2130	2130 - Dolphin Dr	2	2,606	6,370	**85**	Moderate	COL	ACP
2399	433	460	2010	10	Donald Pl	Eagle Pl	NE END	669	2140	2140 - Donald Pl	1	669	1,487	**64**	Moderate	RES-U	ACP
2283	559	589	2020	10	Douglas Dr	Hilltop Dr	Radio School Rd	1,126	2150	2150 - Douglas Dr	2	1,644	3,951	**70**	Moderate	RES-U	ACP
2284	557	587	2020	20	Douglas Dr	Radio School Rd	NORTH END	518	2150	2150 - Douglas Dr	2	1,644	3,951	**70**	Moderate	RES-U	ACP
2304	537	566	2070	10	Eagle Harbor Rd	Bucklin Hill Rd	Eagle Harbor Ln	2,817	2160	2160 - Eagle Harbor Rd	1	2,817	6,886	**69**	Moderate	SART	ACP
1174	537	566	2070	20	Eagle Harbor Rd	Eagle Harbor Ln	Harbor Crest Dr	151	2170	2170 - Eagle Harbor Rd	3	3,499	8,788	**80**	Moderate	SART	ACP
2682	107	120	2070	30	Eagle Harbor Rd	Harbor Crest Dr	Wimsey Ave	2,265	2170	2170 - Eagle Harbor Rd	3	3,499	8,788	**80**	Moderate	SART	ACP
2301	540	569	2070	40	Eagle Harbor Rd	Wimsey Ave	Rose Lp	1,083	2170	2170 - Eagle Harbor Rd	3	3,499	8,788	**80**	Moderate	SART	ACP
2299	542	571	2070	60	Eagle Harbor Rd	Rose Lp	Rose Lp	1,312	2180	2180 - Eagle Harbor Rd	5	3,945	9,978	**75**	Moderate	SART	ACP
2297	544	573	2070	70	Eagle Harbor Rd	Rose Lp	Packard Ln	807	2180	2180 - Eagle Harbor Rd	5	3,945	9,978	**75**	Moderate	SART	ACP
1176	544	573	2070	80	Eagle Harbor Rd	Packard Ln	New Sweden Ave	514	2180	2180 - Eagle Harbor Rd	5	3,945	9,978	**75**	Moderate	SART	ACP
2296	545	574	2070	90	Eagle Harbor Rd	New Sweden Ave	Ward Ave	299	2180	2180 - Eagle Harbor Rd	5	3,945	9,978	**75**	Moderate	SART	ACP
2290	551	580	2070	100	Eagle Harbor Rd	Ward Ave	Taylor Ave	1,013	2180	2180 - Eagle Harbor Rd	5	3,945	9,978	**75**	Moderate	SART	ACP
2289	552	581	2070	120	Eagle Harbor Rd	Taylor Ave	Rockaway Beach Rd	2,506	2190	2190 - Eagle Harbor Rd	1	2,506	6,683	**73**	Moderate	COL	ACP
1980	912	461	2090	10	Eagle Pl	Eagle Place	Irene Pl	190	2200	2200 - Eagle Pl	4	799	1,673	**54**	Moderate	RES-U	ACP
2403	428	455	2090	20	Eagle Pl	Irene Pl	Hawley Way	229	2200	2200 - Eagle Pl	4	799	1,673	**54**	Moderate	RES-U	ACP
2400	431	458	2090	30	Eagle Pl	Hawley Way	Donald Pl	194	2200	2200 - Eagle Pl	4	799	1,673	**54**	Moderate	RES-U	ACP
1394	432	459	2090	40	Eagle Pl	Donald Pl	NORTH END	186	2200	2200 - Eagle Pl	4	799	1,673	**54**	Moderate	RES-U	ACP
2398	434	461	2100	10	Eagle Place	Ferncliff Ave	Eagle Pl	595	2210	2210 - Eagle Place	1	595	1,190	**76**	Moderate	RES-U	ACP
2413	418	445	2110	10	Eaglecliff Rd	Deercliff Rd	Beaver Bend	719	2220	2220 - Eaglecliff Rd	2	1,077	3,031	**38**	Moderate	RES-U	ACP
2664	129	142	2110	20	Eaglecliff Rd	Beaver Bend	Ferncliff Ave	358	2220	2220 - Eaglecliff Rd	2	1,077	3,031	**38**	Moderate	RES-U	ACP
1169	526	554	2120	10	Eakin Dr	Eakin Dr	Eakin Dr	789	2230	2230 - Eakin Dr	2	1,541	2,903	**57**	Moderate	RES-U	ACP
1171	526	554	2120	20	Eakin Dr	Eakin Dr	Wyatt Way	752	2230	2230 - Eakin Dr	2	1,541	2,903	**57**	Moderate	RES-U	ACP
2494	319	340	2130	10	Eastwind Ct	NW END	Windsong Lp	266	2240	2240 - Eastwind Ct	1	266	916	**60**	Moderate	RES-S	ACP
1386	354	379	2140	10	Edna Pl	Commodore Ln	EAST END	119	2250	2250 - Edna Pl	1	119	529	**76**	Moderate	RES-U	ACP
1382	348	371	2150	10	Elizabeth Pl	WEST END	Commodore Ln	255	2260	2260 - Elizabeth Pl	1	255	595	**11**	Weak	RES-U	ACP
2606	196	214	2160	10	Ellingsen Rd	Ellingsen	Phelps Rd	2,430	2270	2270 - Ellingsen Rd	1	2,430	4,320	**58**	Weak	RES-S	ACP
2165	683	719	2170	10	Emerald Way	SW END	Ruby Way	81	2280	2280 - Emerald Way	2	560	1,385	**77**	Moderate	RES-S	ACP
2698	88	99	2170	20	Emerald Way	Ruby Way	Lynwood Center Rd	479	2280	2280 - Emerald Way	2	560	1,385	**77**	Moderate	RES-S	ACP
2514	296	317	2190	20	Eric Ave	Kenneth Pl	Katharine Pl	430	2290	2290 - Eric Ave	2	684	1,692	**91**	Moderate	RES-U	ACP
2511	299	320	2190	30	Eric Ave	Katharine Pl	Madison Ave	254	2290	2290 - Eric Ave	2	684	1,692	**91**	Moderate	RES-U	ACP

Bainbridge Island

Inventory, Condition Summary and Analysis Results

Condition Summary **6/1/2014**

GISID	Agency ID	ADAMAPKEY	Street Number	Block Number	On Street	From Street	To Street	Pavement Length (ft)	Pavement Width (ft)	Pavement Area (yd2)	Agency Functional Class	Pavetype	Surface Distress Index (SDI)	Roughness Index (RI)	Pavement Condition Index (PCI)	Strength Rating	Condition Rating	Load Associated Deducts (LADD)	Non-Load Deducts (NLAD)	Current PCI (10/1/2014)
1140	446	473	2200	10	Ericksen Ave	Winslow Way	Private	424	29	1,366	COL	ACP	93	81	**89**	Moderate	Excellent	2	5	**89**
2386	446	473	2200	20	Ericksen Ave	Private	Wyatt St	908	27	2,724	COL	ACP	85	67	**79**	Moderate	V Good	1	13	**78**
1141	447	474	2200	30	Ericksen Ave	Wyatt St	Wintersweet Rd	367	28	1,142	COL	ACP	92	77	**87**	Moderate	Excellent	1	7	**86**
2385	447	474	2200	40	Ericksen Ave	Wintersweet Rd	Knetchel Way	295	26	852	COL	ACP	84	69	**79**	Moderate	V Good	6	10	**78**
2384	448	475	2200	50	Ericksen Ave	Knetchel Way	Wallace Way	664	31	2,287	COL	ACP	54	56	**55**	Moderate	Fair	40	6	**54**
2631	169	186	2220	10	Euclid Ave	Washington Ave	Euclid Ave	584	22	1,428	RES-U	ACP	89	70	**83**	Moderate	V Good	6	5	**82**
2632	168	185	2220	20	Euclid Ave	Euclid Ave	Meigs St	1,405	22	3,434	RES-U	ACP	86	68	**80**	Moderate	V Good	10	4	**80**
9004	38	42	2220	30	Euclid Ave	Meigs St	Lafayette St	364	20	809	RES-U	ACP	34	26	**32**	Moderate	Poor	61	5	**31**
2740	38	42	2220	40	Euclid Ave	Lafayette St	Euclid Ave	876	20	1,947	RES-U	ACP	31	37	**33**	Weak	Poor	65	4	**32**
2767	5	5	2220	50	Euclid Ave	Euclid Ave	Endicott St	93	19	196	RES-U	ACP	79	60	**73**	Moderate	V Good	18	3	**72**
2633	167	184	2220	60	Euclid Ave	Endicott St	Lafayette St	757	19	1,598	RES-U	ACP	44	46	**45**	Weak	Marginal	52	4	**44**
2766	6	6	2240	10	Euclid Ave	Euclid Ave	Endicott St	1,711	15	2,852	RES-U	ACP	75	54	**68**	Moderate	Good	21	4	**67**
2620	182	200	2240	20	Euclid Ave	Endicott St	Lafayette St	404	19	853	RES-U	ACP	87	68	**81**	Moderate	V Good	9	4	**80**
2617	185	203	2240	30	Euclid Ave	Lafayette St	Phelps Rd	2,275	23	5,814	RES-U	ACP	95	84	**91**	Moderate	Excellent	1	4	**91**
2261	583	613	2280	10	Evergreen Ave	Fort Ward Hill Rd	Parade Grounds Ave	405	17	765	RES-U	ACP	67	42	**59**	Moderate	Fair	21	12	**58**
2268	576	606	2280	20	Evergreen Ave	Parade Grounds Ave	Devenny Ave	116	17	219	RES-U	ACP	70	50	**64**	Moderate	Good	18	12	**63**
2263	581	611	2280	30	Evergreen Ave	Devenny Ave	Parkview Dr	229	20	509	RES-U	ACP	86	68	**80**	Moderate	V Good	9	4	**80**
1177	548	577	2290	10	Ewing St	Ward Ave	Main St	206	21	481	RES-S	ACP	44	30	**40**	Moderate	Poor	52	4	**39**
2293	548	577	2290	20	Ewing St	Main St	SE END	172	23	440	RES-S	ACP	36	17	**30**	Moderate	Poor	61	3	**29**
1366	206	224	2300	10	Fairfield Pl	Teem Loop Rd	SE END	244	20	542	RES-U	ACP	89	70	**82**	Moderate	V Good	5	6	**82**
2427	399	425	2310	10	Fairview Ave	Madrona Dr	NORTH END	298	23	762	RES-U	ACP	33	25	**31**	Moderate	Poor	63	3	**30**
2429	397	423	2330	10	Fairview Ave	SOUTH END	Dingley Rd	582	22	1,423	RES-U	ACP	64	47	**58**	Moderate	Fair	28	8	**57**
1092	261	279	2340	10	Falk Rd	Manitou Beach Dr	Duncan Ln	1,451	20	3,224	RES-S	ACP	82	64	**76**	Moderate	V Good	14	4	**76**
2543	261	279	2340	20	Falk Rd	Duncan Ln	Valley Rd	1,323	18	2,646	RES-S	ACP	64	49	**59**	Moderate	Fair	33	3	**58**
1393	416	443	2350	10	Fawn Pl	Deercliff Rd	NE END	48	64	341	RES-U	ACP	34	22	**30**	Moderate	Poor	62	3	**29**
2439	387	413	2360	10	Fenton Rd	Grand Ave	NE END	440	18	880	RES-S	ACP	85	66	**79**	Moderate	V Good	9	6	**78**
2397	435	462	2370	10	Ferncliff Ave	Eagle Place	Hawley Way	376	31	1,295	SART	ACP	73	58	**68**	Moderate	Good	20	7	**67**
2406	425	452	2370	20	Ferncliff Ave	Hawley Way	Wing Point Way	948	29	3,055	SART	ACP	76	67	**73**	Moderate	V Good	11	13	**72**
2416	411	438	2370	30	Ferncliff Ave	Wing Point Way	Tiffany Meadows Dr	692	31	2,384	SART	ACP	67	62	**65**	Moderate	Good	22	12	**65**
2408	423	450	2370	40	Ferncliff Ave	Tiffany Meadows Dr	Brookcliff Ln	204	29	657	SART	ACP	70	59	**66**	Moderate	Good	22	8	**66**
2410	421	448	2370	50	Ferncliff Ave	Brookcliff Ln	Klickitat Pl	204	26	589	SART	ACP	63	60	**62**	Moderate	Good	23	14	**61**
2412	419	446	2370	60	Ferncliff Ave	Klickitat Pl	Eaglecliff Rd	457	28	1,422	SART	ACP	93	80	**89**	Moderate	Excellent	0	7	**88**
2746	32	36	2370	70	Ferncliff Ave	Eaglecliff Rd	Deercliff Rd	278	29	896	SART	ACP	76	57	**70**	Moderate	Good	15	9	**69**
2661	132	145	2370	90	Ferncliff Ave	Deercliff Rd	Ferncliff Avenue	816	30	2,720	SART	ACP	71	55	**66**	Moderate	Good	16	13	**65**
1019	1	1	2370	100	Ferncliff Ave	High School Rd	Ruddy Duck Ln	510	21	1,190	COL	ACP	64	52	**60**	Moderate	Good	26	10	**59**
2771	1	1	2370	110	Ferncliff Ave	Ruddy Duck Ln	Ruddy Duck Ln	110	24	293	COL	ACP	55	66	**58**	Weak	Fair	38	8	**57**

Bainbridge Island

Inventory, Condition Summary and Analysis Results

GISID	Agency ID	ADAMAPKEY	Street Number	Block Number	On Street	From Street	To Street	Pavement Length (ft)	Distress Ratings (0 to 10 Score)									
									Rutting (ACP Only)	L&T Cracking / Linear Crk	Alligator Cracking Divided Slab / Blow Up	Map Crk / Crnr Brk / D Crk	Edge Cracking Joint Spall / Sealant	Distortions / Faulting	Bleeding / Polished Agg	Raveling / Scaling / CAL	Patches / Patching	Potholes / Punchouts
1140	446	473	2200	10	Ericksen Ave	Winslow Way	Private	424	10.0	10.0	10.0	10.0	10.0	9.8	10.0	9.2	9.9	10.0
2386	446	473	2200	20	Ericksen Ave	Private	Wyatt St	908	10.0	8.8	10.0	10.0	10.0	9.9	10.0	9.3	9.9	10.0
1141	447	474	2200	30	Ericksen Ave	Wyatt St	Wintersweet Rd	367	10.0	9.5	10.0	10.0	10.0	9.9	10.0	9.4	10.0	10.0
2385	447	474	2200	40	Ericksen Ave	Wintersweet Rd	Knetchel Way	295	10.0	9.1	10.0	10.0	10.0	10.0	10.0	9.5	9.2	10.0
2384	448	475	2200	50	Ericksen Ave	Knetchel Way	Wallace Way	664	6.2	9.6	10.0	10.0	10.0	9.9	10.0	9.5	9.6	10.0
2631	169	186	2220	10	Euclid Ave	Washington Ave	Euclid Ave	584	10.0	9.8	10.0	10.0	9.6	9.4	10.0	9.4	10.0	10.0
2632	168	185	2220	20	Euclid Ave	Euclid Ave	Meigs St	1,405	9.3	10.0	10.0	10.0	10.0	9.6	10.0	9.3	9.9	10.0
9004	38	42	2220	30	Euclid Ave	Meigs St	Lafayette St	364	9.0	9.8	6.4	10.0	10.0	8.5	10.0	9.4	9.5	10.0
2740	38	42	2220	40	Euclid Ave	Lafayette St	Euclid Ave	876	6.9	9.8	6.9	10.0	10.0	9.5	10.0	9.5	10.0	10.0
2767	5	5	2220	50	Euclid Ave	Euclid Ave	Endicott St	93	10.0	10.0	9.0	10.0	10.0	9.8	10.0	9.5	9.2	10.0
2633	167	184	2220	60	Euclid Ave	Endicott St	Lafayette St	757	7.0	9.9	8.1	10.0	10.0	9.7	10.0	9.5	9.7	10.0
2766	6	6	2240	10	Euclid Ave	Euclid Ave	Endicott St	1,711	10.0	9.8	9.1	10.0	9.8	9.8	10.0	9.5	8.8	10.0
2620	182	200	2240	20	Euclid Ave	Endicott St	Lafayette St	404	10.0	9.9	10.0	10.0	8.6	9.7	10.0	9.4	10.0	10.0
2617	185	203	2240	30	Euclid Ave	Lafayette St	Phelps Rd	2,275	10.0	10.0	10.0	10.0	10.0	9.8	10.0	9.3	10.0	10.0
2261	583	613	2280	10	Evergreen Ave	Fort Ward Hill Rd	Parade Grounds Ave	405	10.0	8.9	10.0	10.0	10.0	9.2	10.0	9.5	8.1	10.0
2268	576	606	2280	20	Evergreen Ave	Parade Grounds Ave	Devenny Ave	116	10.0	8.9	10.0	10.0	10.0	9.7	10.0	9.4	8.0	10.0
2263	581	611	2280	30	Evergreen Ave	Devenny Ave	Parkview Dr	229	10.0	10.0	10.0	10.0	9.6	8.9	10.0	9.2	10.0	10.0
1177	548	577	2290	10	Ewing St	Ward Ave	Main St	206	10.0	10.0	6.6	10.0	9.2	9.0	10.0	9.3	9.1	10.0
2293	548	577	2290	20	Ewing St	Main St	SE END	172	10.0	10.0	7.1	10.0	10.0	7.0	10.0	9.4	8.6	10.0
1366	206	224	2300	10	Fairfield Pl	Teem Loop Rd	SE END	244	10.0	9.6	10.0	10.0	10.0	9.3	10.0	9.4	10.0	10.0
2427	399	425	2310	10	Fairview Ave	Madrona Dr	NORTH END	298	7.6	10.0	6.9	10.0	10.0	9.2	10.0	9.4	9.5	10.0
2429	397	423	2330	10	Fairview Ave	SOUTH END	Dingley Rd	582	10.0	9.4	10.0	10.0	10.0	9.2	10.0	9.3	7.2	10.0
1092	261	279	2340	10	Falk Rd	Manitou Beach Dr	Duncan Ln	1,451	8.6	10.0	10.0	10.0	10.0	9.9	10.0	9.3	10.0	10.0
2543	261	279	2340	20	Falk Rd	Duncan Ln	Valley Rd	1,323	8.4	10.0	10.0	10.0	10.0	7.4	10.0	9.5	10.0	10.0
1393	416	443	2350	10	Fawn Pl	Deercliff Rd	NE END	48	10.0	10.0	5.5	10.0	10.0	9.1	10.0	9.4	8.6	10.0
2439	387	413	2360	10	Fenton Rd	Grand Ave	NE END	440	10.0	9.7	10.0	10.0	10.0	8.7	10.0	9.3	10.0	10.0
2397	435	462	2370	10	Ferncliff Ave	Eagle Place	Hawley Way	376	10.0	9.4	9.4	10.0	10.0	9.7	10.0	9.6	8.5	10.0
2406	425	452	2370	20	Ferncliff Ave	Hawley Way	Wing Point Way	948	10.0	8.7	8.9	10.0	10.0	10.0	10.0	9.6	10.0	10.0
2416	411	438	2370	30	Ferncliff Ave	Wing Point Way	Tiffany Meadows Dr	692	10.0	8.8	8.8	10.0	10.0	10.0	10.0	9.6	8.8	10.0
2408	423	450	2370	40	Ferncliff Ave	Tiffany Meadows Dr	Brookcliff Ln	204	10.0	9.3	7.8	10.0	10.0	9.9	10.0	9.5	10.0	10.0
2410	421	448	2370	50	Ferncliff Ave	Brookcliff Ln	Klickitat Pl	204	10.0	8.6	7.8	10.0	10.0	9.9	10.0	9.4	10.0	10.0
2412	419	446	2370	60	Ferncliff Ave	Klickitat Pl	Eaglecliff Rd	457	10.0	9.5	10.0	10.0	10.0	10.0	10.0	9.4	10.0	10.0
2746	32	36	2370	70	Ferncliff Ave	Eaglecliff Rd	Deercliff Rd	278	10.0	9.2	8.6	10.0	10.0	9.9	10.0	9.6	10.0	10.0
2661	132	145	2370	90	Ferncliff Ave	Deercliff Rd	Ferncliff Avenue	816	10.0	8.7	8.4	10.0	10.0	9.9	10.0	9.5	10.0	10.0
1019	1	1	2370	100	Ferncliff Ave	High School Rd	Ruddy Duck Ln	510	8.6	9.1	10.0	10.0	10.0	9.8	10.0	9.5	8.6	10.0
2771	1	1	2370	110	Ferncliff Ave	Ruddy Duck Ln	Ruddy Duck Ln	110	7.9	9.3	10.0	10.0	10.0	10.0	10.0	9.6	7.8	10.0

Bainbridge Island

Inventory, Condition Summary and Analysis Results

GISID	Agency ID	ADAMAPKEY	Street Number	Block Number	On Street	From Street	To Street	Pavement Length (ft)	Projects Summary: Project ID	Project Description	Project Block Count	Project Length (ft)	Project Area (Yd2)	Project Current PCI	Project Strength	Project FunCL	Project Pavetype
1140	446	473	2200	10	Ericksen Ave	Winslow Way	Private	424	2300	2300 - Ericksen Ave	5	2,658	8,371	**74**	Moderate	COL	ACP
2386	446	473	2200	20	Ericksen Ave	Private	Wyatt St	908	2300	2300 - Ericksen Ave	5	2,658	8,371	**74**	Moderate	COL	ACP
1141	447	474	2200	30	Ericksen Ave	Wyatt St	Wintersweet Rd	367	2300	2300 - Ericksen Ave	5	2,658	8,371	**74**	Moderate	COL	ACP
2385	447	474	2200	40	Ericksen Ave	Wintersweet Rd	Knetchel Way	295	2300	2300 - Ericksen Ave	5	2,658	8,371	**74**	Moderate	COL	ACP
2384	448	475	2200	50	Ericksen Ave	Knetchel Way	Wallace Way	664	2300	2300 - Ericksen Ave	5	2,658	8,371	**74**	Moderate	COL	ACP
2631	169	186	2220	10	Euclid Ave	Washington Ave	Euclid Ave	584	2310	2310 - Euclid Ave	2	1,989	4,862	**80**	Moderate	RES-U	ACP
2632	168	185	2220	20	Euclid Ave	Euclid Ave	Meigs St	1,405	2310	2310 - Euclid Ave	2	1,989	4,862	**80**	Moderate	RES-U	ACP
9004	38	42	2220	30	Euclid Ave	Meigs St	Lafayette St	364	2320	2320 - Euclid Ave	2	1,240	2,756	**32**	Weak	RES-U	ACP
2740	38	42	2220	40	Euclid Ave	Lafayette St	Euclid Ave	876	2320	2320 - Euclid Ave	2	1,240	2,756	**32**	Weak	RES-U	ACP
2767	5	5	2220	50	Euclid Ave	Euclid Ave	Endicott St	93	2330	2330 - Euclid Ave	2	850	1,794	**47**	Weak	RES-U	ACP
2633	167	184	2220	60	Euclid Ave	Endicott St	Lafayette St	757	2330	2330 - Euclid Ave	2	850	1,794	**47**	Weak	RES-U	ACP
2766	6	6	2240	10	Euclid Ave	Euclid Ave	Endicott St	1,711	2340	2340 - Euclid Ave	1	1,711	2,852	**67**	Moderate	RES-U	ACP
2620	182	200	2240	20	Euclid Ave	Endicott St	Lafayette St	404	2350	2350 - Euclid Ave	2	2,679	6,667	**90**	Moderate	RES-U	ACP
2617	185	203	2240	30	Euclid Ave	Lafayette St	Phelps Rd	2,275	2350	2350 - Euclid Ave	2	2,679	6,667	**90**	Moderate	RES-U	ACP
2261	583	613	2280	10	Evergreen Ave	Fort Ward Hill Rd	Parade Grounds Ave	405	2360	2360 - Evergreen Ave	3	750	1,493	**66**	Moderate	RES-U	ACP
2268	576	606	2280	20	Evergreen Ave	Parade Grounds Ave	Devenny Ave	116	2360	2360 - Evergreen Ave	3	750	1,493	**66**	Moderate	RES-U	ACP
2263	581	611	2280	30	Evergreen Ave	Devenny Ave	Parkview Dr	229	2360	2360 - Evergreen Ave	3	750	1,493	**66**	Moderate	RES-U	ACP
1177	548	577	2290	10	Ewing St	Ward Ave	Main St	206	2370	2370 - Ewing St	2	378	920	**34**	Moderate	RES-S	ACP
2293	548	577	2290	20	Ewing St	Main St	SE END	172	2370	2370 - Ewing St	2	378	920	**34**	Moderate	RES-S	ACP
1366	206	224	2300	10	Fairfield Pl	Teem Loop Rd	SE END	244	2380	2380 - Fairfield Pl	1	244	542	**82**	Moderate	RES-U	ACP
2427	399	425	2310	10	Fairview Ave	Madrona Dr	NORTH END	298	2390	2390 - Fairview Ave	1	298	762	**30**	Moderate	RES-U	ACP
2429	397	423	2330	10	Fairview Ave	SOUTH END	Dingley Rd	582	2400	2400 - Fairview Ave	1	582	1,423	**57**	Moderate	RES-U	ACP
1092	261	279	2340	10	Falk Rd	Manitou Beach Dr	Duncan Ln	1,451	2410	2410 - Falk Rd	2	2,774	5,870	**68**	Moderate	RES-S	ACP
2543	261	279	2340	20	Falk Rd	Duncan Ln	Valley Rd	1,323	2410	2410 - Falk Rd	2	2,774	5,870	**68**	Moderate	RES-S	ACP
1393	416	443	2350	10	Fawn Pl	Deercliff Rd	NE END	48	2420	2420 - Fawn Pl	1	48	341	**29**	Moderate	RES-U	ACP
2439	387	413	2360	10	Fenton Rd	Grand Ave	NE END	440	2430	2430 - Fenton Rd	1	440	880	**78**	Moderate	RES-S	ACP
2397	435	462	2370	10	Ferncliff Ave	Eagle Place	Hawley Way	376	2440	2440 - Ferncliff Ave	7	3,159	10,298	**71**	Moderate	SART	ACP
2406	425	452	2370	20	Ferncliff Ave	Hawley Way	Wing Point Way	948	2440	2440 - Ferncliff Ave	7	3,159	10,298	**71**	Moderate	SART	ACP
2416	411	438	2370	30	Ferncliff Ave	Wing Point Way	Tiffany Meadows Dr	692	2440	2440 - Ferncliff Ave	7	3,159	10,298	**71**	Moderate	SART	ACP
2408	423	450	2370	40	Ferncliff Ave	Tiffany Meadows Dr	Brookcliff Ln	204	2440	2440 - Ferncliff Ave	7	3,159	10,298	**71**	Moderate	SART	ACP
2410	421	448	2370	50	Ferncliff Ave	Brookcliff Ln	Klickitat Pl	204	2440	2440 - Ferncliff Ave	7	3,159	10,298	**71**	Moderate	SART	ACP
2412	419	446	2370	60	Ferncliff Ave	Klickitat Pl	Eaglecliff Rd	457	2440	2440 - Ferncliff Ave	7	3,159	10,298	**71**	Moderate	SART	ACP
2746	32	36	2370	70	Ferncliff Ave	Eaglecliff Rd	Deercliff Rd	278	2440	2440 - Ferncliff Ave	7	3,159	10,298	**71**	Moderate	SART	ACP
2661	132	145	2370	90	Ferncliff Ave	Deercliff Rd	Ferncliff Avenue	816	2450	2450 - Ferncliff Ave	1	816	2,720	**65**	Moderate	SART	ACP
1019	1	1	2370	100	Ferncliff Ave	High School Rd	Ruddy Duck Ln	510	2460	2460 - Ferncliff Ave	6	2,646	7,608	**68**	Moderate	COL	ACP
2771	1	1	2370	110	Ferncliff Ave	Ruddy Duck Ln	Ruddy Duck Ln	110	2460	2460 - Ferncliff Ave	6	2,646	7,608	**68**	Moderate	COL	ACP

Bainbridge Island

Inventory, Condition Summary and Analysis Results

Condition Summary **6/1/2014**

GISID	Agency ID	ADAMAPKEY	Street Number	Block Number	On Street	From Street	To Street	Pavement Length (ft)	Pavement Width (ft)	Pavement Area (yd2)	Agency Functional Class	Pavetype	Surface Distress Index (SDI)	Roughness Index (RI)	Pavement Condition Index (PCI)	Strength Rating	Condition Rating	Load Associated Deducts (LADD)	Non-Load Deducts (NLAD)	Current PCI (10/1/2014)
1388	384	410	2370	120	Ferncliff Ave	Ruddy Duck Ln	Garibaldi Lp	150	28	467	COL	ACP	77	64	**73**	Moderate	V Good	18	5	**72**
1124	382	408	2370	130	Ferncliff Ave	Garibaldi Lp	Private	149	27	447	COL	ACP	65	65	**65**	Moderate	Good	14	20	**65**
2443	382	408	2370	140	Ferncliff Ave	Private	Garibaldi Lp	269	28	837	COL	ACP	90	71	**84**	Moderate	V Good	1	9	**83**
2442	383	409	2370	150	Ferncliff Ave	Garibaldi Lp	Grand Ave	1,458	27	4,374	COL	ACP	76	56	**70**	Moderate	Good	10	13	**69**
2462	363	388	2370	170	Ferncliff Ave	Casey St	Yaquina Ave	998	23	2,550	COL	ACP	91	73	**85**	Moderate	Excellent	6	3	**84**
2467	358	383	2370	180	Ferncliff Ave	Yaquina Ave	Lofgren Rd	1,144	23	2,924	COL	ACP	67	67	**67**	Moderate	Good	25	3	**66**
1629	1283	336	2410	10	Fieldstone Ln	Koura Rd	Leslie Ln	348	21	812	RES-S	ACP	67	43	**59**	Moderate	Fair	22	11	**59**
1300	1282	335	2410	20	Fieldstone Ln	Leslie Ln	Koura Farm Dr	120	25	333	RES-S	ACP	66	52	**61**	Moderate	Good	20	14	**60**
1630	1282	335	2410	30	Fieldstone Ln	Koura Farm Dr	Jordan Dr	355	21	828	RES-S	ACP	62	44	**56**	Moderate	Fair	23	16	**55**
1642	1262	314	2410	40	Fieldstone Ln	Jordan Dr	NORTH END	397	21	926	RES-S	ACP	71	48	**64**	Moderate	Good	26	3	**63**
2365	469	496	2420	10	Finch Pl	SOUTH END	Winslow Way	297	23	759	RES-S	ACP	30	52	**37**	Weak	Poor	65	5	**36**
2735	44	48	2430	10	Finch Rd	Wyatt Way	New Holland Ct	475	29	1,531	SART	ACP	74	53	**67**	Moderate	Good	22	4	**66**
2749	29	32	2430	20	Finch Rd	New Holland Ct	Sportsman Club Rd	833	22	2,036	SART	ACP	94	82	**90**	Moderate	Excellent	1	5	**89**
2310	531	559	2430	30	Finch Rd	Sportsman Club Rd	High School Rd	1,325	21	3,092	COL	ACP	95	85	**92**	Moderate	Excellent	1	4	**92**
2345	491	518	2440	10	Fir Acres Dr	Grow Ave	Fir Acres Dr	438	26	1,265	RES-U	ACP	69	61	**66**	Moderate	Good	28	3	**65**
2344	492	519	2440	20	Fir Acres Dr	Fir Acres Dr	Grow Ave	438	26	1,265	RES-U	ACP	54	25	**45**	Moderate	Marginal	40	6	**44**
1977	915	519	2460	10	Fir Acres Dr	Fir Acres Dr	EAST END	143	16	254	RES-U	ACP	54	30	**46**	Moderate	Marginal	41	5	**45**
2149	701	737	2470	10	Fletcher Bay Rd	Lynwood Center Rd	Vincent Rd	666	21	1,554	SART	ACP	85	68	**79**	Moderate	V Good	13	3	**79**
2151	699	735	2470	20	Fletcher Bay Rd	Vincent Rd	Bucklin Hill Rd	190	22	464	SART	ACP	83	64	**77**	Moderate	V Good	14	3	**76**
2147	703	739	2470	30	Fletcher Bay Rd	Bucklin Hill Rd	Island Center Rd	3,892	21	9,081	SART	ACP	93	78	**88**	Moderate	Excellent	5	3	**87**
1098	291	312	2470	40	Fletcher Bay Rd	Island Center Rd	Johnson Farm Ln	315	26	910	SART	ACP	100	94	**98**	Moderate	Excellent	0	0	**97**
2517	291	312	2470	50	Fletcher Bay Rd	Johnson Farm Ln	High School Rd	1,990	23	5,086	SART	ACP	87	74	**83**	Moderate	V Good	9	3	**82**
1209	705	741	2470	60	Fletcher Bay Rd	High School Rd	Gregg Farm Ln	1,062	24	2,832	SART	ACP	72	72	**72**	Weak	V Good	25	4	**71**
1007	705	741	2470	70	Fletcher Bay Rd	Gregg Farm Ln	Berganio Ln	781	21	1,822	SART	ACP	80	83	**81**	Moderate	V Good	17	3	**80**
2145	705	741	2470	80	Fletcher Bay Rd	Berganio Ln	New Brooklyn Rd	1,181	28	3,674	SART	ACP	82	76	**80**	Moderate	V Good	5	13	**80**
2131	722	759	2480	10	Fletcher Bay Rd	Woodbank Dr	Foster St	336	21	784	RES-S	ACP	76	56	**70**	Moderate	Good	20	4	**69**
2130	723	760	2480	20	Fletcher Bay Rd	Foster St	Potlatch St	311	21	726	RES-S	ACP	94	84	**91**	Moderate	Excellent	1	4	**90**
2125	728	765	2480	30	Fletcher Bay Rd	Potlatch St	Springridge Rd	328	22	802	SART	ACP	96	87	**93**	Moderate	Excellent	0	4	**93**
2704	82	92	2480	40	Fletcher Bay Rd	Springridge Rd	Pitcairn Pl	795	25	2,208	SART	ACP	92	76	**86**	Moderate	Excellent	4	4	**86**
2121	734	771	2480	50	Fletcher Bay Rd	Pitcairn Pl	New Brooklyn Rd	331	25	919	SART	ACP	97	88	**94**	Moderate	Excellent	0	3	**93**
9000	0		2490	10	Fletcher Landing	WEST END	Hansen Rd	192	20	427	RES-U	ACP	37	43	**39**	Moderate	Poor	56	7	**38**
2136	714	751	2490	20	Fletcher Landing	Hansen Rd	Woodbank Dr	794	19	1,676	RES-U	ACP	18	34	**23**	Moderate	V Poor	70	3	**22**
1337	595	626	2500	10	Fort Ward Hill Rd	South Beach Rd	Watch Hill Dr	1,044	21	2,436	COL	ACP	75	54	**68**	Moderate	Good	19	6	**67**
2249	595	626	2500	20	Fort Ward Hill Rd	Watch Hill Dr	Evergreen Ave	620	23	1,584	COL	ACP	62	48	**57**	Moderate	Fair	29	9	**56**
1179	580	610	2500	30	Fort Ward Hill Rd	Evergreen Ave	Victorian Ln	776	23	1,983	COL	ACP	79	60	**73**	Moderate	V Good	14	6	**72**
2273	571	601	2500	40	Fort Ward Hill Rd	Victorian Ln	Olympic Dr	386	21	901	COL	ACP	77	58	**71**	Moderate	V Good	19	4	**70**

Bainbridge Island

Inventory, Condition Summary and Analysis Results

GISID	Agency ID	ADAMAPKEY	Street Number	Block Number	On Street	From Street	To Street	Pavement Length (ft)	Distress Ratings (0 to 10 Score)									
									Rutting (ACP Only)	L&T Cracking / Linear Crk	Alligator Cracking Divided Slab / Blow Up	Map Crk / Crnr Brk / D Crk	Edge Cracking Joint Spall / Sealant	Distortions / Faulting	Bleeding / Polished Agg	Raveling / Scaling / CAL	Patches / Patching	Potholes / Punchouts
1388	384	410	2370	120	Ferncliff Ave	Ruddy Duck Ln	Garibaldi Lp	150	8.1	9.8	10.0	10.0	10.0	10.0	10.0	9.3	10.0	10.0
1124	382	408	2370	130	Ferncliff Ave	Garibaldi Lp	Private	149	10.0	7.8	10.0	10.0	10.0	10.0	10.0	9.5	8.2	10.0
2443	382	408	2370	140	Ferncliff Ave	Private	Garibaldi Lp	269	10.0	9.3	10.0	10.0	10.0	9.9	10.0	9.4	10.0	10.0
2442	383	409	2370	150	Ferncliff Ave	Garibaldi Lp	Grand Ave	1,458	10.0	10.0	10.0	10.0	10.0	9.5	10.0	7.7	9.2	10.0
2462	363	388	2370	170	Ferncliff Ave	Casey St	Yaquina Ave	998	10.0	10.0	10.0	10.0	10.0	9.2	10.0	9.4	10.0	10.0
2467	358	383	2370	180	Ferncliff Ave	Yaquina Ave	Lofgren Rd	1,144	7.4	10.0	10.0	10.0	10.0	10.0	10.0	9.4	10.0	9.4
1629	1283	336	2410	10	Fieldstone Ln	Koura Rd	Leslie Ln	348	10.0	9.0	10.0	10.0	9.6	9.5	10.0	9.4	7.9	10.0
1300	1282	335	2410	20	Fieldstone Ln	Leslie Ln	Koura Farm Dr	120	10.0	8.6	10.0	10.0	10.0	9.8	10.0	9.4	7.7	10.0
1630	1282	335	2410	30	Fieldstone Ln	Koura Farm Dr	Jordan Dr	355	10.0	8.4	10.0	10.0	10.0	9.6	10.0	9.4	7.5	10.0
1642	1262	314	2410	40	Fieldstone Ln	Jordan Dr	NORTH END	397	10.0	10.0	10.0	10.0	10.0	9.7	10.0	9.5	7.0	10.0
2365	469	496	2420	10	Finch Pl	SOUTH END	Winslow Way	297	8.6	9.7	5.1	10.0	10.0	9.8	10.0	9.5	9.8	10.0
2735	44	48	2430	10	Finch Rd	Wyatt Way	New Holland Ct	475	8.4	9.9	10.0	10.0	9.2	9.6	10.0	9.3	10.0	10.0
2749	29	32	2430	20	Finch Rd	New Holland Ct	Sportsman Club Rd	833	10.0	9.8	10.0	10.0	10.0	9.8	10.0	9.4	10.0	10.0
2310	531	559	2430	30	Finch Rd	Sportsman Club Rd	High School Rd	1,325	10.0	10.0	10.0	10.0	10.0	9.8	10.0	9.4	10.0	10.0
2345	491	518	2440	10	Fir Acres Dr	Grow Ave	Fir Acres Dr	438	9.0	9.9	10.0	10.0	10.0	9.9	10.0	9.6	7.7	10.0
2344	492	519	2440	20	Fir Acres Dr	Fir Acres Dr	Grow Ave	438	9.0	9.5	10.0	10.0	10.0	7.8	10.0	9.5	8.2	10.0
1977	915	519	2460	10	Fir Acres Dr	Fir Acres Dr	EAST END	143	7.7	10.0	10.0	10.0	10.0	7.3	10.0	9.1	10.0	10.0
2149	701	737	2470	10	Fletcher Bay Rd	Lynwood Center Rd	Vincent Rd	666	10.0	10.0	10.0	10.0	8.9	8.9	10.0	9.5	10.0	10.0
2151	699	735	2470	20	Fletcher Bay Rd	Vincent Rd	Bucklin Hill Rd	190	10.0	10.0	10.0	10.0	7.5	9.6	10.0	9.5	10.0	10.0
2147	703	739	2470	30	Fletcher Bay Rd	Bucklin Hill Rd	Island Center Rd	3,892	10.0	10.0	10.0	10.0	10.0	9.7	10.0	9.5	9.7	10.0
1098	291	312	2470	40	Fletcher Bay Rd	Island Center Rd	Johnson Farm Ln	315	10.0	10.0	10.0	10.0	10.0	10.0	10.0	10.0	10.0	10.0
2517	291	312	2470	50	Fletcher Bay Rd	Johnson Farm Ln	High School Rd	1,990	9.1	10.0	10.0	10.0	10.0	9.9	10.0	9.4	10.0	10.0
1209	705	741	2470	60	Fletcher Bay Rd	High School Rd	Gregg Farm Ln	1,062	7.6	10.0	10.0	10.0	10.0	9.7	10.0	9.4	10.0	10.0
1007	705	741	2470	70	Fletcher Bay Rd	Gregg Farm Ln	Berganio Ln	781	8.2	10.0	10.0	10.0	10.0	10.0	10.0	9.5	10.0	10.0
2145	705	741	2470	80	Fletcher Bay Rd	Berganio Ln	New Brooklyn Rd	1,181	10.0	10.0	10.0	10.0	9.2	9.8	10.0	7.7	10.0	10.0
2131	722	759	2480	10	Fletcher Bay Rd	Woodbank Dr	Foster St	336	8.5	10.0	10.0	10.0	10.0	9.2	10.0	9.3	10.0	10.0
2130	723	760	2480	20	Fletcher Bay Rd	Foster St	Potlatch St	311	10.0	10.0	10.0	10.0	10.0	9.8	10.0	9.3	10.0	10.0
2125	728	765	2480	30	Fletcher Bay Rd	Potlatch St	Springridge Rd	328	10.0	10.0	10.0	10.0	10.0	10.0	10.0	9.3	10.0	10.0
2704	82	92	2480	40	Fletcher Bay Rd	Springridge Rd	Pitcairn Pl	795	10.0	10.0	10.0	10.0	10.0	9.7	10.0	9.3	9.8	10.0
2121	734	771	2480	50	Fletcher Bay Rd	Pitcairn Pl	New Brooklyn Rd	331	10.0	10.0	10.0	10.0	10.0	10.0	10.0	9.4	10.0	10.0
9000	0		2490	10	Fletcher Landing	WEST END	Hansen Rd	192	10.0	9.5	6.3	10.0	10.0	9.6	10.0	9.4	8.0	10.0
2136	714	751	2490	20	Fletcher Landing	Hansen Rd	Woodbank Dr	794	8.6	9.9	5.8	10.0	10.0	9.0	10.0	9.6	9.1	8.9
1337	595	626	2500	10	Fort Ward Hill Rd	South Beach Rd	Watch Hill Dr	1,044	9.6	9.5	10.0	10.0	9.0	9.3	10.0	9.6	9.2	10.0
2249	595	626	2500	20	Fort Ward Hill Rd	Watch Hill Dr	Evergreen Ave	620	8.6	9.2	9.5	10.0	10.0	9.7	10.0	9.5	9.0	10.0
1179	580	610	2500	30	Fort Ward Hill Rd	Evergreen Ave	Victorian Ln	776	9.5	9.6	10.0	10.0	10.0	9.8	10.0	9.5	8.9	10.0
2273	571	601	2500	40	Fort Ward Hill Rd	Victorian Ln	Olympic Dr	386	10.0	9.9	9.3	10.0	10.0	8.6	10.0	9.4	9.7	10.0

Bainbridge Island

Inventory, Condition Summary and Analysis Results

GISID	Agency ID	ADAMAPKEY	Street Number	Block Number	On Street	From Street	To Street	Pavement Length (ft)	Projects Summary: Project ID	Project Description	Project Block Count	Project Length (ft)	Project Area (Yd2)	Project Current PCI	Project Strength	Project FunCL	Project Pavetype
1388	384	410	2370	120	Ferncliff Ave	Ruddy Duck Ln	Garibaldi Lp	150	2460	2460 - Ferncliff Ave	6	2,646	7,608	**68**	Moderate	COL	ACP
1124	382	408	2370	130	Ferncliff Ave	Garibaldi Lp	Private	149	2460	2460 - Ferncliff Ave	6	2,646	7,608	**68**	Moderate	COL	ACP
2443	382	408	2370	140	Ferncliff Ave	Private	Garibaldi Lp	269	2460	2460 - Ferncliff Ave	6	2,646	7,608	**68**	Moderate	COL	ACP
2442	383	409	2370	150	Ferncliff Ave	Garibaldi Lp	Grand Ave	1,458	2460	2460 - Ferncliff Ave	6	2,646	7,608	**68**	Moderate	COL	ACP
2462	363	388	2370	170	Ferncliff Ave	Casey St	Yaquina Ave	998	2470	2470 - Ferncliff Ave	2	2,142	5,474	**75**	Moderate	COL	ACP
2467	358	383	2370	180	Ferncliff Ave	Yaquina Ave	Lofgren Rd	1,144	2470	2470 - Ferncliff Ave	2	2,142	5,474	**75**	Moderate	COL	ACP
1629	1283	336	2410	10	Fieldstone Ln	Koura Rd	Leslie Ln	348	2480	2480 - Fieldstone Ln	4	1,220	2,900	**59**	Moderate	RES-S	ACP
1300	1282	335	2410	20	Fieldstone Ln	Leslie Ln	Koura Farm Dr	120	2480	2480 - Fieldstone Ln	4	1,220	2,900	**59**	Moderate	RES-S	ACP
1630	1282	335	2410	30	Fieldstone Ln	Koura Farm Dr	Jordan Dr	355	2480	2480 - Fieldstone Ln	4	1,220	2,900	**59**	Moderate	RES-S	ACP
1642	1262	314	2410	40	Fieldstone Ln	Jordan Dr	NORTH END	397	2480	2480 - Fieldstone Ln	4	1,220	2,900	**59**	Moderate	RES-S	ACP
2365	469	496	2420	10	Finch Pl	SOUTH END	Winslow Way	297	2490	2490 - Finch Pl	1	297	759	**36**	Weak	RES-S	ACP
2735	44	48	2430	10	Finch Rd	Wyatt Way	New Holland Ct	475	2500	2500 - Finch Rd	2	1,308	3,567	**79**	Moderate	SART	ACP
2749	29	32	2430	20	Finch Rd	New Holland Ct	Sportsman Club Rd	833	2500	2500 - Finch Rd	2	1,308	3,567	**79**	Moderate	SART	ACP
2310	531	559	2430	30	Finch Rd	Sportsman Club Rd	High School Rd	1,325	2510	2510 - Finch Rd	1	1,325	3,092	**92**	Moderate	COL	ACP
2345	491	518	2440	10	Fir Acres Dr	Grow Ave	Fir Acres Dr	438	2520	2520 - Fir Acres Dr	2	876	2,531	**54**	Moderate	RES-U	ACP
2344	492	519	2440	20	Fir Acres Dr	Fir Acres Dr	Grow Ave	438	2520	2520 - Fir Acres Dr	2	876	2,531	**54**	Moderate	RES-U	ACP
1977	915	519	2460	10	Fir Acres Dr	Fir Acres Dr	EAST END	143	2530	2530 - Fir Acres Dr	1	143	254	**45**	Moderate	RES-U	ACP
2149	701	737	2470	10	Fletcher Bay Rd	Lynwood Center Rd	Vincent Rd	666	2540	2540 - Fletcher Bay Rd	3	4,748	11,100	**86**	Moderate	SART	ACP
2151	699	735	2470	20	Fletcher Bay Rd	Vincent Rd	Bucklin Hill Rd	190	2540	2540 - Fletcher Bay Rd	3	4,748	11,100	**86**	Moderate	SART	ACP
2147	703	739	2470	30	Fletcher Bay Rd	Bucklin Hill Rd	Island Center Rd	3,892	2540	2540 - Fletcher Bay Rd	3	4,748	11,100	**86**	Moderate	SART	ACP
1098	291	312	2470	40	Fletcher Bay Rd	Island Center Rd	Johnson Farm Ln	315	2550	2550 - Fletcher Bay Rd	2	2,305	5,996	**85**	Moderate	SART	ACP
2517	291	312	2470	50	Fletcher Bay Rd	Johnson Farm Ln	High School Rd	1,990	2550	2550 - Fletcher Bay Rd	2	2,305	5,996	**85**	Moderate	SART	ACP
1209	705	741	2470	60	Fletcher Bay Rd	High School Rd	Gregg Farm Ln	1,062	2560	2560 - Fletcher Bay Rd	3	3,024	8,329	**77**	Moderate	SART	ACP
1007	705	741	2470	70	Fletcher Bay Rd	Gregg Farm Ln	Berganio Ln	781	2560	2560 - Fletcher Bay Rd	3	3,024	8,329	**77**	Moderate	SART	ACP
2145	705	741	2470	80	Fletcher Bay Rd	Berganio Ln	New Brooklyn Rd	1,181	2560	2560 - Fletcher Bay Rd	3	3,024	8,329	**77**	Moderate	SART	ACP
2131	722	759	2480	10	Fletcher Bay Rd	Woodbank Dr	Foster St	336	2570	2570 - Fletcher Bay Rd	2	647	1,510	**79**	Moderate	RES-S	ACP
2130	723	760	2480	20	Fletcher Bay Rd	Foster St	Potlatch St	311	2570	2570 - Fletcher Bay Rd	2	647	1,510	**79**	Moderate	RES-S	ACP
2125	728	765	2480	30	Fletcher Bay Rd	Potlatch St	Springridge Rd	328	2580	2580 - Fletcher Bay Rd	3	1,454	3,930	**89**	Moderate	SART	ACP
2704	82	92	2480	40	Fletcher Bay Rd	Springridge Rd	Pitcairn Pl	795	2580	2580 - Fletcher Bay Rd	3	1,454	3,930	**89**	Moderate	SART	ACP
2121	734	771	2480	50	Fletcher Bay Rd	Pitcairn Pl	New Brooklyn Rd	331	2580	2580 - Fletcher Bay Rd	3	1,454	3,930	**89**	Moderate	SART	ACP
9000	0		2490	10	Fletcher Landing	WEST END	Hansen Rd	192	2590	2590 - Fletcher Landing	2	986	2,103	**26**	Moderate	RES-U	ACP
2136	714	751	2490	20	Fletcher Landing	Hansen Rd	Woodbank Dr	794	2590	2590 - Fletcher Landing	2	986	2,103	**26**	Moderate	RES-U	ACP
1337	595	626	2500	10	Fort Ward Hill Rd	South Beach Rd	Watch Hill Dr	1,044	2600	2600 - Fort Ward Hill Rd	5	3,423	8,364	**67**	Moderate	COL	ACP
2249	595	626	2500	20	Fort Ward Hill Rd	Watch Hill Dr	Evergreen Ave	620	2600	2600 - Fort Ward Hill Rd	5	3,423	8,364	**67**	Moderate	COL	ACP
1179	580	610	2500	30	Fort Ward Hill Rd	Evergreen Ave	Victorian Ln	776	2600	2600 - Fort Ward Hill Rd	5	3,423	8,364	**67**	Moderate	COL	ACP
2273	571	601	2500	40	Fort Ward Hill Rd	Victorian Ln	Olympic Dr	386	2600	2600 - Fort Ward Hill Rd	5	3,423	8,364	**67**	Moderate	COL	ACP

Bainbridge Island

Inventory, Condition Summary and Analysis Results

Condition Summary **6/1/2014**

GISID	Agency ID	ADAMAPKEY	Street Number	Block Number	On Street	From Street	To Street	Pavement Length (ft)	Pavement Width (ft)	Pavement Area (yd2)	Agency Functional Class	Pavetype	Surface Distress Index (SDI)	Roughness Index (RI)	Pavement Condition Index (PCI)	Strength Rating	Condition Rating	Load Associated Deducts (LADD)	Non-Load Deducts (NLAD)	Current PCI (10/1/2014)
1178	568	598	2500	50	Fort Ward Hill Rd	Olympic Dr	Belfair Ave	597	22	1,459	COL	ACP	79	59	**72**	Moderate	V Good	18	3	**72**
2278	564	594	2500	70	Fort Ward Hill Rd	Belfair Ave	Kitsap Ave	1,207	22	2,950	COL	ACP	79	60	**73**	Moderate	V Good	16	5	**72**
2260	584	614	2500	80	Fort Ward Hill Rd	Kitsap Ave	Sunny Hill Circle	675	21	1,575	COL	ACP	68	53	**63**	Moderate	Good	28	5	**62**
2258	586	617	2500	90	Fort Ward Hill Rd	Sunny Hill Circle	Bolero Dr	1,563	23	3,994	COL	ACP	6	29	**14**	Moderate	V Poor	78	8	**13**
2257	587	618	2500	100	Fort Ward Hill Rd	Bolero Dr	Country Club Rd	1,060	21	2,473	COL	ACP	95	86	**92**	Moderate	Excellent	0	5	**92**
2134	716	753	2510	10	Foster Rd	Hansen Rd	Jennie St	1,025	20	2,278	COL	ACP	85	66	**79**	Moderate	V Good	12	4	**78**
2135	715	752	2510	30	Foster Rd	Jennie St	Foster St	347	20	771	COL	ACP	79	63	**74**	Moderate	V Good	17	4	**73**
2127	726	763	2520	20	Foster St	Foster Rd	Fletcher Bay Rd	633	18	1,266	COL	ACP	95	84	**91**	Moderate	Excellent	1	4	**91**
2080	777	816	2530	10	Frey St	Battle Point Dr	Olympic View Dr	209	18	418	COL	ACP	94	83	**90**	Moderate	Excellent	2	4	**90**
2757	21	24	2530	20	Frey St	Olympic View Dr	Kirk Ave	515	18	1,030	COL	ACP	71	58	**67**	Moderate	Good	25	4	**66**
1960	934	815	2530	30	Frey St	Kirk Ave	Laurelwood Ln	287	17	542	COL	ACP	90	70	**83**	Moderate	V Good	4	7	**83**
2714	71	79	2530	40	Frey St	Laurelwood Ln	Arrow Point Dr	311	19	657	COL	ACP	93	78	**88**	Moderate	Excellent	4	4	**87**
2006	876	927	2540	10	Genevieve Pl	Koura Rd	SE END	346	26	1,000	RES-S	ACP	52	33	**46**	Strong	Marginal	29	6	**45**
2347	489	516	2560	10	Gideon St	Grow Ave	EAST END	564	21	1,316	RES-U	ACP	90	70	**83**	Moderate	V Good	5	5	**83**
2017	852	899	2570	10	Gordon Dr	County Park Rd	NE END	1,028	15	1,713	RES-S	ACP	16	40	**24**	Weak	V Poor	80	4	**23**
2313	528	556	2580	10	Gowen Pl	SOUTH END	Wyatt Way	1,408	11	1,721	RES-S	ACP	24	33	**27**	Weak	Poor	70	3	**26**
2531	277	296	2590	10	Grand Ave	Yeomalt Point Dr	Pleasant Ln	489	27	1,467	COL	ACP	86	68	**80**	Moderate	V Good	10	3	**80**
2533	275	294	2590	20	Grand Ave	Pleasant Ln	Aaron Ave	1,667	23	4,260	COL	ACP	88	81	**86**	Moderate	Excellent	6	6	**85**
2653	141	155	2590	30	Grand Ave	Aaron Ave	Byron Dr	293	26	846	COL	ACP	94	83	**90**	Moderate	Excellent	1	4	**90**
1123	377	402	2590	40	Grand Ave	Byron Dr	Broomgerrie Ln	708	25	1,967	COL	ACP	91	75	**86**	Moderate	Excellent	5	3	**85**
2448	377	402	2590	50	Grand Ave	Broomgerrie Ln	Fenton Rd	1,220	22	2,982	COL	ACP	91	83	**89**	Moderate	Excellent	1	3	**88**
2440	386	412	2590	60	Grand Ave	Fenton Rd	Ferncliff Ave	479	23	1,224	COL	ACP	95	84	**91**	Moderate	Excellent	2	3	**91**
2466	359	384	2600	10	Green Spot Pl	Lofgren Rd	NW END	934	12	1,245	RES-S	ACP	42	22	**35**	Moderate	Poor	51	4	**35**
2108	748	786	2610	10	Grizdale Ln	WEST END	Hudson Ct	838	22	2,048	RES-S	ACP	89	70	**83**	Moderate	V Good	5	5	**83**
2105	751	789	2610	20	Grizdale Ln	Hudson Ct	Stager Ct	447	21	1,043	RES-S	ACP	52	35	**47**	Moderate	Marginal	42	6	**46**
2103	753	791	2610	30	Grizdale Ln	Stager Ct	New Brooklyn Rd	236	19	498	RES-S	ACP	65	50	**60**	Moderate	Fair	29	6	**59**
1438	865	916	2620	10	Grotle Rd	SOUTH END	County Park Rd	965	12	1,287	RES-S	ACP	3	21	**9**	Weak	V Poor	94	3	**9**
2349	487	514	2630	10	Grow Ave	Winslow Way	Grow Village	342	25	950	COL	ACP	84	65	**77**	Moderate	V Good	13	4	**77**
1163	487	514	2630	20	Grow Ave	Grow Village	Shepard Way	314	25	872	COL	ACP	86	68	**80**	Moderate	V Good	10	4	**80**
2352	484	511	2630	40	Grow Ave	Shepard Way	Grow Pl	493	28	1,534	COL	ACP	71	48	**64**	Moderate	Good	25	4	**63**
1157	484	511	2630	50	Grow Ave	Grow Pl	Wyatt Way	162	28	504	COL	ACP	81	62	**75**	Moderate	V Good	16	3	**74**
2338	498	525	2630	60	Grow Ave	Wyatt Way	Gideon St	301	25	836	RES-U	ACP	63	39	**55**	Moderate	Fair	33	4	**54**
2348	488	515	2630	70	Grow Ave	Gideon St	Fir Acres Dr	378	26	1,092	RES-U	ACP	94	82	**90**	Moderate	Excellent	2	4	**90**
2346	490	517	2630	80	Grow Ave	Fir Acres Dr	Fir Acres Dr	218	23	557	RES-U	ACP	96	87	**93**	Moderate	Excellent	0	4	**93**
2669	121	134	2630	90	Grow Ave	Fir Acres Dr	Wallace Way	428	25	1,189	RES-U	ACP	96	87	**93**	Moderate	Excellent	0	4	**93**
2670	120	133	2630	100	Grow Ave	Wallace Way	Ihland Way	664	24	1,771	RES-U	ACP	86	67	**80**	Moderate	V Good	9	4	**80**

Bainbridge Island

Inventory, Condition Summary and Analysis Results

GISID	Agency ID	ADAMAPKEY	Street Number	Block Number	On Street	From Street	To Street	Pavement Length (ft)	Distress Ratings (0 to 10 Score)									
									Rutting (ACP Only)	L&T Cracking / Linear Crk	Alligator Cracking Divided Slab / Blow Up	Map Crk / Crnr Brk / D Crk	Edge Cracking Joint Spall / Sealant	Distortions / Faulting	Bleeding / Polished Agg	Raveling / Scaling / CAL	Patches / Patching	Potholes / Punchouts
1178	568	598	2500	50	Fort Ward Hill Rd	Olympic Dr	Belfair Ave	597	10.0	10.0	9.5	10.0	10.0	8.2	10.0	9.4	10.0	10.0
2278	564	594	2500	70	Fort Ward Hill Rd	Belfair Ave	Kitsap Ave	1,207	10.0	9.7	9.8	10.0	10.0	9.1	10.0	9.5	9.1	10.0
2260	584	614	2500	80	Fort Ward Hill Rd	Kitsap Ave	Sunny Hill Circle	675	8.9	9.7	9.6	10.0	9.3	9.9	10.0	9.6	8.8	10.0
2258	586	617	2500	90	Fort Ward Hill Rd	Sunny Hill Circle	Bolero Dr	1,563	9.1	9.2	5.6	10.0	8.5	9.6	10.0	9.7	8.1	9.1
2257	587	618	2500	100	Fort Ward Hill Rd	Bolero Dr	Country Club Rd	1,060	10.0	9.9	10.0	10.0	10.0	10.0	10.0	9.3	10.0	10.0
2134	716	753	2510	10	Foster Rd	Hansen Rd	Jennie St	1,025	8.9	10.0	10.0	10.0	10.0	9.9	10.0	9.3	10.0	10.0
2135	715	752	2510	30	Foster Rd	Jennie St	Foster St	347	8.2	10.0	10.0	10.0	10.0	10.0	10.0	9.3	10.0	10.0
2127	726	763	2520	20	Foster St	Foster Rd	Fletcher Bay Rd	633	10.0	10.0	10.0	10.0	10.0	9.8	10.0	9.2	10.0	10.0
2080	777	816	2530	10	Frey St	Battle Point Dr	Olympic View Dr	209	10.0	10.0	10.0	10.0	10.0	9.8	10.0	9.2	10.0	10.0
2757	21	24	2530	20	Frey St	Olympic View Dr	Kirk Ave	515	7.5	10.0	10.0	10.0	10.0	9.8	10.0	9.3	10.0	10.0
1960	934	815	2530	30	Frey St	Kirk Ave	Laurelwood Ln	287	10.0	9.6	10.0	10.0	10.0	9.6	10.0	9.4	9.9	10.0
2714	71	79	2530	40	Frey St	Laurelwood Ln	Arrow Point Dr	311	10.0	10.0	10.0	10.0	10.0	9.5	10.0	9.3	10.0	10.0
2006	876	927	2540	10	Genevieve Pl	Koura Rd	SE END	346	10.0	9.6	7.6	10.0	10.0	9.4	10.0	9.4	10.0	8.4
2347	489	516	2560	10	Gideon St	Grow Ave	EAST END	564	10.0	9.8	10.0	10.0	10.0	9.9	10.0	9.4	9.4	10.0
2017	852	899	2570	10	Gordon Dr	County Park Rd	NE END	1,028	9.1	9.9	3.2	10.0	9.8	9.6	10.0	9.5	10.0	10.0
2313	528	556	2580	10	Gowen Pl	SOUTH END	Wyatt Way	1,408	10.0	9.9	7.8	10.0	7.9	9.5	10.0	9.5	5.6	9.7
2531	277	296	2590	10	Grand Ave	Yeomalt Point Dr	Pleasant Ln	489	10.0	10.0	10.0	10.0	10.0	10.0	10.0	9.4	8.7	10.0
2533	275	294	2590	20	Grand Ave	Pleasant Ln	Aaron Ave	1,667	10.0	9.6	10.0	10.0	10.0	9.9	10.0	9.5	9.3	10.0
2653	141	155	2590	30	Grand Ave	Aaron Ave	Byron Dr	293	10.0	10.0	10.0	10.0	10.0	9.8	10.0	9.2	10.0	10.0
1123	377	402	2590	40	Grand Ave	Byron Dr	Broomgerrie Ln	708	10.0	10.0	10.0	10.0	10.0	9.3	10.0	9.4	10.0	10.0
2448	377	402	2590	50	Grand Ave	Broomgerrie Ln	Fenton Rd	1,220	10.0	10.0	10.0	10.0	10.0	9.8	10.0	9.5	10.0	9.4
2440	386	412	2590	60	Grand Ave	Fenton Rd	Ferncliff Ave	479	10.0	10.0	10.0	10.0	10.0	9.7	10.0	9.4	10.0	10.0
2466	359	384	2600	10	Green Spot Pl	Lofgren Rd	NW END	934	10.0	9.9	7.6	10.0	8.2	7.7	10.0	9.5	9.7	9.6
2108	748	786	2610	10	Grizdale Ln	WEST END	Hudson Ct	838	10.0	9.8	10.0	10.0	10.0	9.5	10.0	9.3	9.8	10.0
2105	751	789	2610	20	Grizdale Ln	Hudson Ct	Stager Ct	447	9.1	9.6	7.8	10.0	10.0	9.4	10.0	9.5	9.2	10.0
2103	753	791	2610	30	Grizdale Ln	Stager Ct	New Brooklyn Rd	236	10.0	9.7	7.4	10.0	10.0	9.6	10.0	9.2	10.0	10.0
1438	865	916	2620	10	Grotle Rd	SOUTH END	County Park Rd	965	10.0	10.0	3.7	10.0	10.0	7.8	10.0	9.5	8.1	10.0
2349	487	514	2630	10	Grow Ave	Winslow Way	Grow Village	342	10.0	10.0	10.0	10.0	10.0	8.2	10.0	9.4	10.0	10.0
1163	487	514	2630	20	Grow Ave	Grow Village	Shepard Way	314	9.2	10.0	10.0	10.0	10.0	9.7	10.0	9.3	10.0	10.0
2352	484	511	2630	40	Grow Ave	Shepard Way	Grow Pl	493	8.7	10.0	10.0	10.0	10.0	9.6	10.0	9.4	8.6	10.0
1157	484	511	2630	50	Grow Ave	Grow Pl	Wyatt Way	162	10.0	9.9	10.0	10.0	10.0	8.7	10.0	9.5	9.2	10.0
2338	498	525	2630	60	Grow Ave	Wyatt Way	Gideon St	301	8.2	10.0	10.0	10.0	10.0	7.7	10.0	9.4	10.0	10.0
2348	488	515	2630	70	Grow Ave	Gideon St	Fir Acres Dr	378	10.0	10.0	10.0	10.0	10.0	9.7	10.0	9.3	10.0	10.0
2346	490	517	2630	80	Grow Ave	Fir Acres Dr	Fir Acres Dr	218	10.0	10.0	10.0	10.0	10.0	10.0	10.0	9.3	10.0	10.0
2669	121	134	2630	90	Grow Ave	Fir Acres Dr	Wallace Way	428	10.0	10.0	10.0	10.0	10.0	10.0	10.0	9.3	10.0	10.0
2670	120	133	2630	100	Grow Ave	Wallace Way	Ihland Way	664	10.0	9.9	10.0	10.0	8.7	9.9	10.0	9.4	9.7	10.0

Bainbridge Island

Inventory, Condition Summary and Analysis Results

GISID	Agency ID	ADAMAPKEY	Street Number	Block Number	On Street	From Street	To Street	Pavement Length (ft)	Projects Summary: Project ID	Project Description	Project Block Count	Project Length (ft)	Project Area (Yd2)	Project Current PCI	Project Strength	Project FunCL	Project Pavetype
1178	568	598	2500	50	Fort Ward Hill Rd	Olympic Dr	Belfair Ave	597	2600	2600 - Fort Ward Hill Rd	5	3,423	8,364	**67**	Moderate	COL	ACP
2278	564	594	2500	70	Fort Ward Hill Rd	Belfair Ave	Kitsap Ave	1,207	2610	2610 - Fort Ward Hill Rd	2	1,882	4,525	**68**	Moderate	COL	ACP
2260	584	614	2500	80	Fort Ward Hill Rd	Kitsap Ave	Sunny Hill Circle	675	2610	2610 - Fort Ward Hill Rd	2	1,882	4,525	**68**	Moderate	COL	ACP
2258	586	617	2500	90	Fort Ward Hill Rd	Sunny Hill Circle	Bolero Dr	1,563	2620	2620 - Fort Ward Hill Rd	1	1,563	3,994	**13**	Moderate	COL	ACP
2257	587	618	2500	100	Fort Ward Hill Rd	Bolero Dr	Country Club Rd	1,060	2630	2630 - Fort Ward Hill Rd	1	1,060	2,473	**92**	Moderate	COL	ACP
2134	716	753	2510	10	Foster Rd	Hansen Rd	Jennie St	1,025	2640	2640 - Foster Rd	1	1,025	2,278	**78**	Moderate	COL	ACP
2135	715	752	2510	30	Foster Rd	Jennie St	Foster St	347	2650	2650 - Foster Rd	1	347	771	**73**	Moderate	COL	ACP
2127	726	763	2520	20	Foster St	Foster Rd	Fletcher Bay Rd	633	2660	2660 - Foster St	1	633	1,266	**91**	Moderate	COL	ACP
2080	777	816	2530	10	Frey St	Battle Point Dr	Olympic View Dr	209	2670	2670 - Frey St	4	1,322	2,647	**79**	Moderate	COL	ACP
2757	21	24	2530	20	Frey St	Olympic View Dr	Kirk Ave	515	2670	2670 - Frey St	4	1,322	2,647	**79**	Moderate	COL	ACP
1960	934	815	2530	30	Frey St	Kirk Ave	Laurelwood Ln	287	2670	2670 - Frey St	4	1,322	2,647	**79**	Moderate	COL	ACP
2714	71	79	2530	40	Frey St	Laurelwood Ln	Arrow Point Dr	311	2670	2670 - Frey St	4	1,322	2,647	**79**	Moderate	COL	ACP
2006	876	927	2540	10	Genevieve Pl	Koura Rd	SE END	346	2680	2680 - Genevieve Pl	1	346	1,000	**45**	Strong	RES-S	ACP
2347	489	516	2560	10	Gideon St	Grow Ave	EAST END	564	2690	2690 - Gideon St	1	564	1,316	**83**	Moderate	RES-U	ACP
2017	852	899	2570	10	Gordon Dr	County Park Rd	NE END	1,028	2700	2700 - Gordon Dr	1	1,028	1,713	**23**	Weak	RES-S	ACP
2313	528	556	2580	10	Gowen Pl	SOUTH END	Wyatt Way	1,408	2710	2710 - Gowen Pl	1	1,408	1,721	**26**	Weak	RES-S	ACP
2531	277	296	2590	10	Grand Ave	Yeomalt Point Dr	Pleasant Ln	489	2720	2720 - Grand Ave	3	2,449	6,574	**85**	Moderate	COL	ACP
2533	275	294	2590	20	Grand Ave	Pleasant Ln	Aaron Ave	1,667	2720	2720 - Grand Ave	3	2,449	6,574	**85**	Moderate	COL	ACP
2653	141	155	2590	30	Grand Ave	Aaron Ave	Byron Dr	293	2720	2720 - Grand Ave	3	2,449	6,574	**85**	Moderate	COL	ACP
1123	377	402	2590	40	Grand Ave	Byron Dr	Broomgerrie Ln	708	2730	2730 - Grand Ave	3	2,407	6,173	**88**	Moderate	COL	ACP
2448	377	402	2590	50	Grand Ave	Broomgerrie Ln	Fenton Rd	1,220	2730	2730 - Grand Ave	3	2,407	6,173	**88**	Moderate	COL	ACP
2440	386	412	2590	60	Grand Ave	Fenton Rd	Ferncliff Ave	479	2730	2730 - Grand Ave	3	2,407	6,173	**88**	Moderate	COL	ACP
2466	359	384	2600	10	Green Spot Pl	Lofgren Rd	NW END	934	2740	2740 - Green Spot Pl	1	934	1,245	**35**	Moderate	RES-S	ACP
2108	748	786	2610	10	Grizdale Ln	WEST END	Hudson Ct	838	2750	2750 - Grizdale Ln	3	1,521	3,590	**69**	Moderate	RES-S	ACP
2105	751	789	2610	20	Grizdale Ln	Hudson Ct	Stager Ct	447	2750	2750 - Grizdale Ln	3	1,521	3,590	**69**	Moderate	RES-S	ACP
2103	753	791	2610	30	Grizdale Ln	Stager Ct	New Brooklyn Rd	236	2750	2750 - Grizdale Ln	3	1,521	3,590	**69**	Moderate	RES-S	ACP
1438	865	916	2620	10	Grotle Rd	SOUTH END	County Park Rd	965	2760	2760 - Grotle Rd	1	965	1,287	**9**	Weak	RES-S	ACP
2349	487	514	2630	10	Grow Ave	Winslow Way	Grow Village	342	2770	2770 - Grow Ave	2	656	1,822	**78**	Moderate	COL	ACP
1163	487	514	2630	20	Grow Ave	Grow Village	Shepard Way	314	2770	2770 - Grow Ave	2	656	1,822	**78**	Moderate	COL	ACP
2352	484	511	2630	40	Grow Ave	Shepard Way	Grow Pl	493	2780	2780 - Grow Ave	2	655	2,038	**65**	Moderate	COL	ACP
1157	484	511	2630	50	Grow Ave	Grow Pl	Wyatt Way	162	2780	2780 - Grow Ave	2	655	2,038	**65**	Moderate	COL	ACP
2338	498	525	2630	60	Grow Ave	Wyatt Way	Gideon St	301	2790	2790 - Grow Ave	6	2,657	7,300	**75**	Moderate	RES-U	ACP
2348	488	515	2630	70	Grow Ave	Gideon St	Fir Acres Dr	378	2790	2790 - Grow Ave	6	2,657	7,300	**75**	Moderate	RES-U	ACP
2346	490	517	2630	80	Grow Ave	Fir Acres Dr	Fir Acres Dr	218	2790	2790 - Grow Ave	6	2,657	7,300	**75**	Moderate	RES-U	ACP
2669	121	134	2630	90	Grow Ave	Fir Acres Dr	Wallace Way	428	2790	2790 - Grow Ave	6	2,657	7,300	**75**	Moderate	RES-U	ACP
2670	120	133	2630	100	Grow Ave	Wallace Way	Ihland Way	664	2790	2790 - Grow Ave	6	2,657	7,300	**75**	Moderate	RES-U	ACP

Bainbridge Island

Inventory, Condition Summary and Analysis Results

GISID	Agency ID	ADAMAPKEY	Street Number	Block Number	On Street	From Street	To Street	Pavement Length (ft)	Pavement Width (ft)	Pavement Area (yd2)	Agency Functional Class	Pavetype	Condition Summary 6/1/2014: Surface Distress Index (SDI)	Roughness Index (RI)	Pavement Condition Index (PCI)	Strength Rating	Condition Rating	Load Associated Deducts (LADD)	Non-Load Deducts (NLAD)	Current PCI (10/1/2014)
2342	494	521	2630	110	Grow Ave	Ihland Way	High School Rd	668	25	1,856	RES-U	ACP	59	46	**55**	Moderate	Fair	37	4	**54**
2153	695	731	2640	10	Haley Lp	Ridge Ln	Ridge Ln	1,914	15	3,190	RES-S	ACP	95	85	**92**	Moderate	Excellent	0	5	**92**
2537	268	287	2650	10	Halls Hill Rd	Blakely Ave	Rockaway Bluff Rd	2,078	19	4,387	SART	ACP	51	31	**44**	Moderate	Marginal	46	3	**43**
1972	921	584	2650	20	Halls Hill Rd	Rockaway Bluff Rd	Rockaway Beach Rd	1,297	20	2,882	SART	ACP	71	49	**64**	Moderate	Good	26	3	**63**
1537	1429	750	2660	10	Hansen Rd	Springridge Rd	Sunset Pl	2,752	20	6,116	COL	ACP	47	44	**46**	Moderate	Marginal	38	3	**45**
2138	712	749	2660	20	Hansen Rd	Sunset Pl	Cove Landing	181	18	362	COL	ACP	51	43	**48**	Strong	Marginal	4	45	**47**
1536	1430	744	2660	30	Hansen Rd	Cove Landing	Sunset Pl	937	13	1,353	COL	ACP	40	31	**37**	Moderate	Poor	41	8	**36**
2140	710	746	2660	40	Hansen Rd	Sunset Pl	Foster Rd	843	17	1,592	COL	ACP	17	19	**18**	Moderate	V Poor	77	3	**17**
2703	83	94	2660	50	Hansen Rd	Foster Rd	Fletcher Landing	395	19	834	RES-U	ACP	22	6	**16**	Moderate	V Poor	75	4	**16**
2303	538	567	2670	10	Harbor Crest Dr	SOUTH END	Eagle Harbor Rd	1,381	24	3,683	RES-S	ACP	20	40	**26**	Moderate	Poor	67	5	**26**
1981	911	452	2700	10	Hawley Way	Ferncliff Ave	Morrill Pl	268	17	506	RES-U	ACP	78	59	**72**	Moderate	V Good	17	5	**71**
2405	426	453	2700	20	Hawley Way	Morrill Pl	Eagle Pl	331	17	625	RES-U	ACP	53	38	**48**	Moderate	Marginal	44	3	**47**
1561	429	456	2700	30	Hawley Way	Eagle Pl	EAST END	778	17	1,470	RES-U	ACP	71	48	**64**	Moderate	Good	25	4	**63**
2025	842	889	2710	10	Henderson Rd	Hidden Cove Rd	Ralston Rd	1,272	23	3,251	RES-S	ACP	44	62	**50**	Moderate	Marginal	32	25	**49**
2020	847	894	2710	20	Henderson Rd	Ralston Rd	Seabold Rd	2,624	18	5,248	RES-S	ACP	34	40	**36**	Moderate	Poor	46	9	**35**
1342	18	21	2720	10	Herron St	Maple St	Bayview Blvd	326	19	688	RES-U	ACP	62	42	**56**	Moderate	Fair	34	3	**54**
2026	841	888	2730	10	Hidden Cove Ln	SOUTH END	Hidden Cove Rd	340	24	907	RES-S	ACP	68	43	**59**	Moderate	Fair	26	7	**59**
2027	840	887	2740	10	Hidden Cove Rd	WEST END	Silven Ave	138	15	230	RES-S	ACP	47	14	**37**	Strong	Poor	24	26	**36**
1260	840	887	2740	20	Hidden Cove Rd	Silven Ave	Hidden Cove Ln	335	15	558	RES-S	ACP	25	18	**22**	Moderate	V Poor	63	3	**22**
1369	272	291	2740	30	Hidden Cove Rd	Hidden Cove Ln	Henderson Rd	333	18	666	RES-S	ACP	50	29	**43**	Moderate	Marginal	44	6	**42**
2728	54	60	2740	40	Hidden Cove Rd	Henderson Rd	Komedal Rd	645	20	1,433	COL	ACP	97	87	**94**	Moderate	Excellent	0	4	**93**
1025	14	17	2740	50	Hidden Cove Rd	Komedal Rd	Private	674	22	1,648	COL	ACP	100	90	**96**	Moderate	Excellent	0	1	**96**
2762	14	17	2740	60	Hidden Cove Rd	Private	Stranne Rd	648	22	1,584	COL	ACP	100	91	**97**	Moderate	Excellent	0	0	**97**
1259	839	885	2740	70	Hidden Cove Rd	Stranne Rd	Toad Holler Pl	43	27	129	COL	ACP	95	84	**91**	Moderate	Excellent	1	4	**91**
1258	839	885	2740	80	Hidden Cove Rd	Toad Holler Pl	State Route 305	516	18	1,032	COL	ACP	92	78	**88**	Moderate	Excellent	0	3	**87**
1045	165	182	2740	90	Hidden Cove Rd	State Route 305	Hidden Heights Ln	1,301	21	3,036	COL	ACP	92	76	**86**	Moderate	Excellent	4	4	**86**
2635	165	182	2740	100	Hidden Cove Rd	Hidden Heights Ln	Selfors Ln	3,766	22	9,206	COL	ACP	81	62	**75**	Moderate	V Good	11	4	**74**
2608	194	212	2740	110	Hidden Cove Rd	Selfors Ln	Spargur Loop Rd	1,326	21	3,094	COL	ACP	91	74	**86**	Moderate	Excellent	3	5	**85**
2613	189	207	2740	120	Hidden Cove Rd	Spargur Loop Rd	Phelps Rd	1,457	22	3,562	COL	ACP	94	88	**92**	Moderate	Excellent	0	0	**92**
1026	25	28	2750	10	High School Rd	Fletcher Bay Rd	Westerly Ln	3,746	23	9,573	SART	ACP	80	81	**80**	Moderate	V Good	13	3	**80**
2753	25	28	2750	20	High School Rd	Westerly Ln	Sands Ave	354	24	944	SART	ACP	96	87	**93**	Moderate	Excellent	0	4	**93**
1116	372	397	2750	30	High School Rd	Sands Ave	Private	335	26	968	SART	ACP	96	87	**93**	Moderate	Excellent	0	4	**93**
1114	372	397	2750	40	High School Rd	Private	Private	306	25	850	SART	ACP	94	83	**90**	Moderate	Excellent	3	3	**90**
2453	372	397	2750	50	High School Rd	Private	Finch Rd	682	25	1,894	SART	ACP	95	84	**91**	Moderate	Excellent	3	3	**91**
2454	371	396	2750	60	High School Rd	Finch Rd	Sportman Club Rd	606	26	1,751	SART	ACP	71	59	**67**	Moderate	Good	25	4	**66**
2455	370	395	2750	70	High School Rd	Sportman Club Rd	Weaver Ave	715	30	2,383	SART	ACP	88	75	**84**	Moderate	V Good	0	12	**83**

Bainbridge Island

Inventory, Condition Summary and Analysis Results

GISID	Agency ID	ADAMAPKEY	Street Number	Block Number	On Street	From Street	To Street	Pavement Length (ft)	Distress Ratings (0 to 10 Score)									
									Rutting (ACP Only)	L&T Cracking / Linear Crk	Alligator Cracking Divided Slab / Blow Up	Map Crk / Crnr Brk / D Crk	Edge Cracking Joint Spall / Sealant	Distortions / Faulting	Bleeding / Polished Agg	Raveling / Scaling / CAL	Patches / Patching	Potholes / Punchouts
2342	494	521	2630	110	Grow Ave	Ihland Way	High School Rd	668	9.6	9.9	8.7	10.0	9.1	9.7	9.9	9.6	8.3	10.0
2153	695	731	2640	10	Haley Lp	Ridge Ln	Ridge Ln	1,914	10.0	9.9	10.0	10.0	10.0	10.0	10.0	9.3	10.0	10.0
2537	268	287	2650	10	Halls Hill Rd	Blakely Ave	Rockaway Bluff Rd	2,078	6.4	10.0	10.0	10.0	9.5	8.6	10.0	9.4	10.0	10.0
1972	921	584	2650	20	Halls Hill Rd	Rockaway Bluff Rd	Rockaway Beach Rd	1,297	8.6	10.0	10.0	10.0	10.0	8.2	10.0	9.5	10.0	10.0
1537	1429	750	2660	10	Hansen Rd	Springridge Rd	Sunset Pl	2,752	9.2	9.9	7.9	10.0	10.0	9.7	10.0	9.6	9.0	8.6
2138	712	749	2660	20	Hansen Rd	Sunset Pl	Cove Landing	181	10.0	8.0	10.0	10.0	10.0	9.4	10.0	4.7	10.0	10.0
1536	1430	744	2660	30	Hansen Rd	Cove Landing	Sunset Pl	937	8.4	10.0	9.2	10.0	9.1	8.5	10.0	8.6	9.6	8.5
2140	710	746	2660	40	Hansen Rd	Sunset Pl	Foster Rd	843	6.5	9.9	7.0	10.0	9.3	8.7	10.0	9.5	9.9	9.7
2703	83	94	2660	50	Hansen Rd	Foster Rd	Fletcher Landing	395	8.1	9.9	6.5	10.0	10.0	7.6	10.0	9.4	9.3	10.0
2303	538	567	2670	10	Harbor Crest Dr	SOUTH END	Eagle Harbor Rd	1,381	7.9	10.0	6.1	10.0	10.0	9.5	10.0	9.1	9.5	8.9
1981	911	452	2700	10	Hawley Way	Ferncliff Ave	Morrill Pl	268	10.0	9.7	9.2	10.0	10.0	9.5	10.0	9.5	9.4	10.0
2405	426	453	2700	20	Hawley Way	Morrill Pl	Eagle Pl	331	8.7	10.0	8.2	10.0	10.0	9.5	10.0	9.5	8.7	10.0
1561	429	456	2700	30	Hawley Way	Eagle Pl	EAST END	778	8.4	10.0	10.0	10.0	10.0	9.4	10.0	9.4	9.3	10.0
2025	842	889	2710	10	Henderson Rd	Hidden Cove Rd	Ralston Rd	1,272	10.0	9.1	7.5	10.0	9.7	10.0	10.0	6.8	9.3	10.0
2020	847	894	2710	20	Henderson Rd	Ralston Rd	Seabold Rd	2,624	8.3	10.0	8.0	10.0	9.6	9.4	10.0	8.3	9.5	8.7
1342	18	21	2720	10	Herron St	Maple St	Bayview Blvd	326	7.6	10.0	10.0	10.0	10.0	9.5	10.0	9.4	9.0	10.0
2026	841	888	2730	10	Hidden Cove Ln	SOUTH END	Hidden Cove Rd	340	8.1	9.7	9.7	9.9	10.0	9.3	10.0	9.3	10.0	10.0
2027	840	887	2740	10	Hidden Cove Rd	WEST END	Silven Ave	138	8.2	10.0	10.0	10.0	10.0	9.0	10.0	5.4	10.0	9.6
1260	840	887	2740	20	Hidden Cove Rd	Silven Ave	Hidden Cove Ln	335	7.5	10.0	6.9	10.0	10.0	9.1	10.0	9.4	9.8	8.9
1369	272	291	2740	30	Hidden Cove Rd	Hidden Cove Ln	Henderson Rd	333	10.0	9.7	7.4	10.0	9.4	9.2	10.0	9.4	8.8	10.0
2728	54	60	2740	40	Hidden Cove Rd	Henderson Rd	Komedal Rd	645	10.0	10.0	10.0	10.0	10.0	10.0	10.0	9.4	10.0	10.0
1025	14	17	2740	50	Hidden Cove Rd	Komedal Rd	Private	674	10.0	9.9	10.0	10.0	10.0	10.0	10.0	10.0	10.0	10.0
2762	14	17	2740	60	Hidden Cove Rd	Private	Stranne Rd	648	10.0	10.0	10.0	10.0	10.0	10.0	10.0	10.0	10.0	10.0
1259	839	885	2740	70	Hidden Cove Rd	Stranne Rd	Toad Holler Pl	43	10.0	10.0	10.0	10.0	10.0	9.8	10.0	9.3	10.0	10.0
1258	839	885	2740	80	Hidden Cove Rd	Toad Holler Pl	State Route 305	516	10.0	10.0	10.0	10.0	10.0	10.0	10.0	9.4	10.0	9.5
1045	165	182	2740	90	Hidden Cove Rd	State Route 305	Hidden Heights Ln	1,301	10.0	9.9	10.0	10.0	9.3	9.9	10.0	9.4	10.0	10.0
2635	165	182	2740	100	Hidden Cove Rd	Hidden Heights Ln	Selfors Ln	3,766	10.0	9.8	9.8	10.0	8.9	9.5	10.0	9.5	10.0	9.5
2608	194	212	2740	110	Hidden Cove Rd	Selfors Ln	Spargur Loop Rd	1,326	10.0	9.7	10.0	10.0	9.2	10.0	10.0	9.5	10.0	10.0
2613	189	207	2740	120	Hidden Cove Rd	Spargur Loop Rd	Phelps Rd	1,457	10.0	10.0	10.0	10.0	10.0	10.0	10.0	10.0	10.0	9.3
1026	25	28	2750	10	High School Rd	Fletcher Bay Rd	Westerly Ln	3,746	9.0	10.0	10.0	10.0	10.0	9.9	10.0	9.5	9.7	9.5
2753	25	28	2750	20	High School Rd	Westerly Ln	Sands Ave	354	10.0	10.0	10.0	10.0	10.0	10.0	10.0	9.3	10.0	10.0
1116	372	397	2750	30	High School Rd	Sands Ave	Private	335	10.0	10.0	10.0	10.0	10.0	10.0	10.0	9.3	10.0	10.0
1114	372	397	2750	40	High School Rd	Private	Private	306	10.0	10.0	10.0	10.0	10.0	10.0	10.0	9.5	9.6	10.0
2453	372	397	2750	50	High School Rd	Private	Finch Rd	682	10.0	10.0	10.0	10.0	10.0	9.6	10.0	9.5	10.0	10.0
2454	371	396	2750	60	High School Rd	Finch Rd	Sportman Club Rd	606	8.6	10.0	10.0	9.9	10.0	8.4	10.0	9.5	10.0	10.0
2455	370	395	2750	70	High School Rd	Sportman Club Rd	Weaver Ave	715	10.0	8.9	10.0	10.0	10.0	10.0	10.0	9.4	10.0	10.0

Bainbridge Island

Inventory, Condition Summary and Analysis Results

GISID	Agency ID	ADAMAPKEY	Street Number	Block Number	On Street	From Street	To Street	Pavement Length (ft)	Projects Summary: Project ID	Project Description	Project Block Count	Project Length (ft)	Project Area (Yd2)	Project Current PCI	Project Strength	Project FunCL	Project Pavetype
2342	494	521	2630	110	Grow Ave	Ihland Way	High School Rd	668	2790	2790 - Grow Ave	6	2,657	7,300	**75**	Moderate	RES-U	ACP
2153	695	731	2640	10	Haley Lp	Ridge Ln	Ridge Ln	1,914	2800	2800 - Haley Lp	1	1,914	3,190	**92**	Moderate	RES-S	ACP
2537	268	287	2650	10	Halls Hill Rd	Blakely Ave	Rockaway Bluff Rd	2,078	2810	2810 - Halls Hill Rd	2	3,375	7,269	**51**	Moderate	SART	ACP
1972	921	584	2650	20	Halls Hill Rd	Rockaway Bluff Rd	Rockaway Beach Rd	1,297	2810	2810 - Halls Hill Rd	2	3,375	7,269	**51**	Moderate	SART	ACP
1537	1429	750	2660	10	Hansen Rd	Springridge Rd	Sunset Pl	2,752	2820	2820 - Hansen Rd	2	2,933	6,478	**45**	Moderate	COL	ACP
2138	712	749	2660	20	Hansen Rd	Sunset Pl	Cove Landing	181	2820	2820 - Hansen Rd	2	2,933	6,478	**45**	Moderate	COL	ACP
1536	1430	744	2660	30	Hansen Rd	Cove Landing	Sunset Pl	937	2830	2830 - Hansen Rd	2	1,780	2,946	**26**	Moderate	COL	ACP
2140	710	746	2660	40	Hansen Rd	Sunset Pl	Foster Rd	843	2830	2830 - Hansen Rd	2	1,780	2,946	**26**	Moderate	COL	ACP
2703	83	94	2660	50	Hansen Rd	Foster Rd	Fletcher Landing	395	2840	2840 - Hansen Rd	1	395	834	**16**	Moderate	RES-U	ACP
2303	538	567	2670	10	Harbor Crest Dr	SOUTH END	Eagle Harbor Rd	1,381	2850	2850 - Harbor Crest Dr	1	1,381	3,683	**26**	Moderate	RES-S	ACP
1981	911	452	2700	10	Hawley Way	Ferncliff Ave	Morrill Pl	268	2860	2860 - Hawley Way	3	1,377	2,601	**61**	Moderate	RES-U	ACP
2405	426	453	2700	20	Hawley Way	Morrill Pl	Eagle Pl	331	2860	2860 - Hawley Way	3	1,377	2,601	**61**	Moderate	RES-U	ACP
1561	429	456	2700	30	Hawley Way	Eagle Pl	EAST END	778	2860	2860 - Hawley Way	3	1,377	2,601	**61**	Moderate	RES-U	ACP
2025	842	889	2710	10	Henderson Rd	Hidden Cove Rd	Ralston Rd	1,272	2870	2870 - Henderson Rd	2	3,896	8,499	**41**	Moderate	RES-S	ACP
2020	847	894	2710	20	Henderson Rd	Ralston Rd	Seabold Rd	2,624	2870	2870 - Henderson Rd	2	3,896	8,499	**41**	Moderate	RES-S	ACP
1342	18	21	2720	10	Herron St	Maple St	Bayview Blvd	326	2880	2880 - Herron St	1	326	688	**54**	Moderate	RES-U	ACP
2026	841	888	2730	10	Hidden Cove Ln	SOUTH END	Hidden Cove Rd	340	2890	2890 - Hidden Cove Ln	1	340	907	**59**	Moderate	RES-S	ACP
2027	840	887	2740	10	Hidden Cove Rd	WEST END	Silven Ave	138	2900	2900 - Hidden Cove Rd	3	806	1,454	**34**	Moderate	RES-S	ACP
1260	840	887	2740	20	Hidden Cove Rd	Silven Ave	Hidden Cove Ln	335	2900	2900 - Hidden Cove Rd	3	806	1,454	**34**	Moderate	RES-S	ACP
1369	272	291	2740	30	Hidden Cove Rd	Hidden Cove Ln	Henderson Rd	333	2900	2900 - Hidden Cove Rd	3	806	1,454	**34**	Moderate	RES-S	ACP
2728	54	60	2740	40	Hidden Cove Rd	Henderson Rd	Komedal Rd	645	2910	2910 - Hidden Cove Rd	6	3,827	8,862	**91**	Moderate	COL	ACP
1025	14	17	2740	50	Hidden Cove Rd	Komedal Rd	Private	674	2910	2910 - Hidden Cove Rd	6	3,827	8,862	**91**	Moderate	COL	ACP
2762	14	17	2740	60	Hidden Cove Rd	Private	Stranne Rd	648	2910	2910 - Hidden Cove Rd	6	3,827	8,862	**91**	Moderate	COL	ACP
1259	839	885	2740	70	Hidden Cove Rd	Stranne Rd	Toad Holler Pl	43	2910	2910 - Hidden Cove Rd	6	3,827	8,862	**91**	Moderate	COL	ACP
1258	839	885	2740	80	Hidden Cove Rd	Toad Holler Pl	State Route 305	516	2910	2910 - Hidden Cove Rd	6	3,827	8,862	**91**	Moderate	COL	ACP
1045	165	182	2740	90	Hidden Cove Rd	State Route 305	Hidden Heights Ln	1,301	2910	2910 - Hidden Cove Rd	6	3,827	8,862	**91**	Moderate	COL	ACP
2635	165	182	2740	100	Hidden Cove Rd	Hidden Heights Ln	Selfors Ln	3,766	2920	2920 - Hidden Cove Rd	1	3,766	9,206	**74**	Moderate	COL	ACP
2608	194	212	2740	110	Hidden Cove Rd	Selfors Ln	Spargur Loop Rd	1,326	2930	2930 - Hidden Cove Rd	2	2,783	6,656	**89**	Moderate	COL	ACP
2613	189	207	2740	120	Hidden Cove Rd	Spargur Loop Rd	Phelps Rd	1,457	2930	2930 - Hidden Cove Rd	2	2,783	6,656	**89**	Moderate	COL	ACP
1026	25	28	2750	10	High School Rd	Fletcher Bay Rd	Westerly Ln	3,746	2940	2940 - High School Rd	5	5,423	14,229	**84**	Moderate	SART	ACP
2753	25	28	2750	20	High School Rd	Westerly Ln	Sands Ave	354	2940	2940 - High School Rd	5	5,423	14,229	**84**	Moderate	SART	ACP
1116	372	397	2750	30	High School Rd	Sands Ave	Private	335	2940	2940 - High School Rd	5	5,423	14,229	**84**	Moderate	SART	ACP
1114	372	397	2750	40	High School Rd	Private	Private	306	2940	2940 - High School Rd	5	5,423	14,229	**84**	Moderate	SART	ACP
2453	372	397	2750	50	High School Rd	Private	Finch Rd	682	2940	2940 - High School Rd	5	5,423	14,229	**84**	Moderate	SART	ACP
2454	371	396	2750	60	High School Rd	Finch Rd	Sportman Club Rd	606	2950	2950 - High School Rd	6	2,498	7,689	**80**	Moderate	SART	ACP
2455	370	395	2750	70	High School Rd	Sportman Club Rd	Weaver Ave	715	2950	2950 - High School Rd	6	2,498	7,689	**80**	Moderate	SART	ACP

Bainbridge Island

Inventory, Condition Summary and Analysis Results

Condition Summary **6/1/2014**

GISID	Agency ID	ADAMAPKEY	Street Number	Block Number	On Street	From Street	To Street	Pavement Length (ft)	Pavement Width (ft)	Pavement Area (yd2)	Agency Functional Class	Pavetype	Surface Distress Index (SDI)	Roughness Index (RI)	Pavement Condition Index (PCI)	Strength Rating	Condition Rating	Load Associated Deducts (LADD)	Non-Load Deducts (NLAD)	Current PCI (10/1/2014)
2480	334	356	2750	80	High School Rd	Weaver Ave	Capstan Dr	381	29	1,228	SART	ACP	94	83	**91**	Moderate	Excellent	0	6	**90**
1112	369	394	2750	90	High School Rd	Capstan Dr	Shanti Ln	403	26	1,164	SART	ACP	90	79	**86**	Moderate	Excellent	0	10	**86**
2456	369	394	2750	100	High School Rd	Shanti Ln	Commodore Ln	250	27	750	SART	ACP	83	73	**79**	Moderate	V Good	9	8	**79**
1043	142	156	2750	110	High School Rd	Commodore Ln	Ananda Pl	143	26	413	SART	ACP	82	67	**77**	Moderate	V Good	0	18	**76**
2652	142	156	2750	130	High School Rd	Private	Lovell Ave	138	27	414	SART	ACP	72	69	**71**	Moderate	V Good	22	6	**70**
1111	368	393	2750	140	High School Rd	Lovell Ave	Private	159	28	495	SART	ACP	88	73	**83**	Moderate	V Good	2	10	**82**
2457	368	393	2750	150	High School Rd	Private	Grow Ave	160	28	498	SART	ACP	87	79	**85**	Moderate	V Good	0	13	**84**
1118	373	398	2750	160	High School Rd	Grow Ave	Private	354	35	1,377	SART	ACP	93	80	**89**	Moderate	Excellent	0	7	**88**
1117	373	398	2750	170	High School Rd	Private	Private	138	26	399	SART	ACP	94	85	**91**	Moderate	Excellent	0	6	**91**
2452	373	398	2750	180	High School Rd	Private	Madison Ave	498	29	1,605	SART	ACP	96	86	**93**	Moderate	Excellent	0	4	**92**
2451	374	399	2750	190	High School Rd	Madison Ave	State Route 305	1,351	40	6,004	SART	ACP	57	67	**60**	Weak	Good	35	7	**59**
1121	376	401	2760	10	High School Rd	State Route 305	Polly's Ln	603	43	2,881	SART	ACP	72	57	**67**	Moderate	Good	22	6	**66**
1119	376	401	2760	20	High School Rd	Polly's Ln	Stonecress Ln	367	36	1,468	SART	ACP	71	73	**72**	Moderate	V Good	20	8	**71**
2449	376	401	2760	30	High School Rd	Stonecress Ln	Ferncliff Avenue	315	36	1,260	SART	ACP	81	66	**76**	Moderate	V Good	15	4	**76**
2655	139	153	2760	40	High School Rd	Ferncliff Avenue	Alexander Pl	957	29	3,084	RES-U	ACP	78	59	**72**	Moderate	V Good	15	6	**71**
2444	381	407	2760	50	High School Rd	Alexander Pl	Aaron Ave	510	26	1,473	RES-U	ACP	94	82	**90**	Moderate	Excellent	3	4	**90**
2274	570	600	2770	10	Hilltop Dr	Parkview Dr	Belfair Ave	210	23	537	RES-U	ACP	90	70	**83**	Moderate	V Good	6	4	**83**
2734	45	49	2770	20	Hilltop Dr	Belfair Ave	Virginia Ct	154	20	342	RES-U	ACP	92	75	**86**	Moderate	Excellent	5	4	**86**
2685	102	115	2770	30	Hilltop Dr	Virginia Ct	Douglas Dr	357	22	873	RES-U	ACP	77	58	**71**	Moderate	V Good	18	5	**70**
2280	562	592	2770	40	Hilltop Dr	Douglas Dr	Private	192	20	427	RES-U	ACP	55	21	**44**	Moderate	Marginal	42	4	**43**
2107	749	787	2780	10	Hudson Ct	SW END	Grizdale Ln	383	22	936	RES-S	ACP	81	62	**75**	Moderate	V Good	16	3	**74**
2394	438	465	2790	10	Hyak Pl	SOUTH END	Kaleetan Pl	165	32	587	RES-S	ACP	91	73	**85**	Moderate	Excellent	5	4	**85**
2556	248	266	2800	20	Hyla Ave	Albertson Rd	Valley Rd	650	12	867	RES-S	ACP	40	26	**36**	Moderate	Poor	44	3	**35**
2381	451	478	2820	10	Ihland Pl	Madison Ave	Blue Heron Ave	707	22	1,728	RES-U	ACP	29	38	**32**	Moderate	Poor	56	16	**31**
2672	118	131	2830	10	Ihland Way	Lovell Ave	Grow Ave	323	21	754	RES-U	ACP	51	33	**45**	Moderate	Marginal	44	5	**44**
2340	496	523	2830	20	Ihland Way	Grow Ave	Nakata Ave	311	21	726	RES-U	ACP	60	63	**61**	Moderate	Good	22	3	**60**
2363	471	498	2830	30	Ihland Way	Nakata Ave	EAST END	325	26	939	RES-U	ACP	66	54	**62**	Moderate	Good	30	4	**61**
2251	593	624	2840	10	Intrepid Ct	SE END	Bolero Dr	249	13	360	RES-S	ACP	77	57	**71**	Moderate	V Good	20	3	**70**
2401	430	457	2850	10	Irene Pl	Eagle Pl	NE END	394	16	700	RES-U	ACP	79	59	**72**	Moderate	V Good	17	4	**72**
2415	413	440	2860	10	Isaac Ave	SOUTH END	Deercliff Rd	779	28	2,424	RES-U	ACP	76	56	**70**	Moderate	Good	19	4	**69**
1017	669	704	2870	10	Island Ave	SOUTH END	Island Ave	295	16	524	RES-S	ACP	24	24	**24**	Weak	V Poor	73	3	**23**
2178	669	704	2870	20	Island Ave	Island Ave	Baker Hill Rd	359	16	638	RES-S	ACP	11	35	**19**	Weak	V Poor	85	3	**19**
2146	704	740	2880	10	Island Center Rd	Vincent Rd	Fletcher Bay Rd	4,066	19	8,584	RES-S	ACP	47	38	**44**	Moderate	Marginal	44	6	**43**
1358	144	158	2890	10	Jeanette Pl	WEST END	Commodore Ln	230	25	639	RES-U	ACP	47	46	**47**	Weak	Marginal	50	3	**46**
1993	895	244	2900	10	John Ave	John St	Torvanger Rd	243	20	540	RES-S	ACP	49	30	**43**	Moderate	Marginal	48	3	**42**
2581	222	240	2910	10	John St	Cascade Ave	John Ave	377	20	838	RES-S	ACP	36	40	**37**	Moderate	Poor	46	2	**37**

Bainbridge Island

Inventory, Condition Summary and Analysis Results

GISID	Agency ID	ADAMAPKEY	Street Number	Block Number	On Street	From Street	To Street	Pavement Length (ft)	Distress Ratings (0 to 10 Score)									
									Rutting (ACP Only)	L&T Cracking / Linear Crk	Alligator Cracking Divided Slab / Blow Up	Map Crk / Crnr Brk / D Crk	Edge Cracking Joint Spall / Sealant	Distortions / Faulting	Bleeding / Polished Agg	Raveling / Scaling / CAL	Patches / Patching	Potholes / Punchouts
2480	334	356	2750	80	High School Rd	Weaver Ave	Capstan Dr	381	10.0	9.6	10.0	10.0	10.0	10.0	10.0	9.5	10.0	10.0
1112	369	394	2750	90	High School Rd	Capstan Dr	Shanti Ln	403	10.0	9.1	10.0	10.0	10.0	10.0	10.0	9.5	10.0	10.0
2456	369	394	2750	100	High School Rd	Shanti Ln	Commodore Ln	250	10.0	9.3	10.0	10.0	10.0	10.0	10.0	9.5	8.9	10.0
1043	142	156	2750	110	High School Rd	Commodore Ln	Ananda Pl	143	10.0	8.0	10.0	10.0	10.0	10.0	10.0	9.5	10.0	10.0
2652	142	156	2750	130	High School Rd	Private	Lovell Ave	138	10.0	9.6	10.0	10.0	10.0	10.0	10.0	9.4	7.3	10.0
1111	368	393	2750	140	High School Rd	Lovell Ave	Private	159	10.0	9.1	10.0	10.0	10.0	10.0	10.0	9.5	9.7	10.0
2457	368	393	2750	150	High School Rd	Private	Grow Ave	160	10.0	8.7	10.0	10.0	10.0	10.0	10.0	9.6	10.0	10.0
1118	373	398	2750	160	High School Rd	Grow Ave	Private	354	10.0	9.5	10.0	10.0	10.0	10.0	10.0	9.5	10.0	10.0
1117	373	398	2750	170	High School Rd	Private	Private	138	10.0	9.6	10.0	10.0	10.0	10.0	10.0	9.5	10.0	10.0
2452	373	398	2750	180	High School Rd	Private	Madison Ave	498	10.0	10.0	10.0	10.0	10.0	10.0	10.0	9.3	10.0	10.0
2451	374	399	2750	190	High School Rd	Madison Ave	State Route 305	1,351	8.3	9.3	8.6	10.0	10.0	10.0	10.0	9.6	9.3	10.0
1121	376	401	2760	10	High School Rd	State Route 305	Polly's Ln	603	7.8	9.7	10.0	10.0	10.0	9.9	10.0	9.3	10.0	10.0
1119	376	401	2760	20	High School Rd	Polly's Ln	Stonecress Ln	367	8.6	9.3	9.3	10.0	10.0	10.0	10.0	9.6	10.0	10.0
2449	376	401	2760	30	High School Rd	Stonecress Ln	Ferncliff Avenue	315	10.0	9.9	10.0	10.0	10.0	10.0	10.0	9.5	8.1	10.0
2655	139	153	2760	40	High School Rd	Ferncliff Avenue	Alexander Pl	957	10.0	9.7	10.0	10.0	10.0	9.9	10.0	9.3	8.2	10.0
2444	381	407	2760	50	High School Rd	Alexander Pl	Aaron Ave	510	10.0	10.0	10.0	10.0	10.0	9.6	10.0	9.4	10.0	10.0
2274	570	600	2770	10	Hilltop Dr	Parkview Dr	Belfair Ave	210	10.0	10.0	10.0	10.0	10.0	9.1	10.0	9.3	10.0	10.0
2734	45	49	2770	20	Hilltop Dr	Belfair Ave	Virginia Ct	154	10.0	10.0	10.0	10.0	10.0	9.3	10.0	9.4	10.0	10.0
2685	102	115	2770	30	Hilltop Dr	Virginia Ct	Douglas Dr	357	10.0	10.0	10.0	10.0	10.0	7.5	10.0	9.1	10.0	10.0
2280	562	592	2770	40	Hilltop Dr	Douglas Dr	Private	192	7.2	10.0	10.0	10.0	10.0	7.8	10.0	9.3	10.0	10.0
2107	749	787	2780	10	Hudson Ct	SW END	Grizdale Ln	383	9.4	10.0	9.7	10.0	10.0	9.3	10.0	9.4	9.7	10.0
2394	438	465	2790	10	Hyak Pl	SOUTH END	Kaleetan Pl	165	10.0	10.0	10.0	10.0	10.0	9.3	10.0	9.3	9.9	10.0
2556	248	266	2800	20	Hyla Ave	Albertson Rd	Valley Rd	650	10.0	10.0	6.9	10.0	10.0	8.5	10.0	9.4	9.7	8.5
2381	451	478	2820	10	Ihland Pl	Madison Ave	Blue Heron Ave	707	7.1	8.3	8.2	10.0	10.0	9.6	10.0	9.6	9.1	10.0
2672	118	131	2830	10	Ihland Way	Lovell Ave	Grow Ave	323	10.0	9.9	6.4	10.0	9.4	9.2	10.0	9.3	10.0	10.0
2340	496	523	2830	20	Ihland Way	Grow Ave	Nakata Ave	311	10.0	10.0	7.8	10.0	10.0	10.0	10.0	9.5	10.0	8.2
2363	471	498	2830	30	Ihland Way	Nakata Ave	EAST END	325	7.0	10.0	10.0	10.0	10.0	9.8	10.0	9.3	10.0	10.0
2251	593	624	2840	10	Intrepid Ct	SE END	Bolero Dr	249	10.0	10.0	8.2	10.0	10.0	9.8	10.0	9.5	10.0	10.0
2401	430	457	2850	10	Irene Pl	Eagle Pl	NE END	394	8.5	10.0	10.0	10.0	10.0	9.6	10.0	9.3	10.0	10.0
2415	413	440	2860	10	Isaac Ave	SOUTH END	Deercliff Rd	779	10.0	9.9	8.9	10.0	10.0	9.6	10.0	9.4	9.4	10.0
1017	669	704	2870	10	Island Ave	SOUTH END	Island Ave	295	7.8	10.0	6.0	10.0	10.0	8.2	10.0	9.5	10.0	10.0
2178	669	704	2870	20	Island Ave	Island Ave	Baker Hill Rd	359	8.0	10.0	4.4	10.0	8.7	9.5	10.0	9.6	9.8	9.9
2146	704	740	2880	10	Island Center Rd	Vincent Rd	Fletcher Bay Rd	4,066	9.1	9.8	8.0	10.0	8.6	9.7	10.0	9.2	9.1	9.7
1358	144	158	2890	10	Jeanette Pl	WEST END	Commodore Ln	230	10.0	10.0	7.7	10.0	10.0	8.5	10.0	9.5	7.9	10.0
1993	895	244	2900	10	John Ave	John St	Torvanger Rd	243	10.0	10.0	6.8	10.0	9.4	9.4	10.0	9.5	8.9	10.0
2581	222	240	2910	10	John St	Cascade Ave	John Ave	377	10.0	10.0	7.2	10.0	8.5	9.6	10.0	9.6	9.0	8.0

Bainbridge Island

Inventory, Condition Summary and Analysis Results

GISID	Agency ID	ADAMAPKEY	Street Number	Block Number	On Street	From Street	To Street	Pavement Length (ft)	Projects Summary: Project ID	Project Description	Project Block Count	Project Length (ft)	Project Area (Yd2)	Project Current PCI	Project Strength	Project FunCL	Project Pavetype
2480	334	356	2750	80	High School Rd	Weaver Ave	Capstan Dr	381	2950	2950 - High School Rd	6	2,498	7,689	**80**	Moderate	SART	ACP
1112	369	394	2750	90	High School Rd	Capstan Dr	Shanti Ln	403	2950	2950 - High School Rd	6	2,498	7,689	**80**	Moderate	SART	ACP
2456	369	394	2750	100	High School Rd	Shanti Ln	Commodore Ln	250	2950	2950 - High School Rd	6	2,498	7,689	**80**	Moderate	SART	ACP
1043	142	156	2750	110	High School Rd	Commodore Ln	Ananda Pl	143	2950	2950 - High School Rd	6	2,498	7,689	**80**	Moderate	SART	ACP
2652	142	156	2750	130	High School Rd	Private	Lovell Ave	138	2960	2960 - High School Rd	7	2,798	10,791	**72**	Weak	SART	ACP
1111	368	393	2750	140	High School Rd	Lovell Ave	Private	159	2960	2960 - High School Rd	7	2,798	10,791	**72**	Weak	SART	ACP
2457	368	393	2750	150	High School Rd	Private	Grow Ave	160	2960	2960 - High School Rd	7	2,798	10,791	**72**	Weak	SART	ACP
1118	373	398	2750	160	High School Rd	Grow Ave	Private	354	2960	2960 - High School Rd	7	2,798	10,791	**72**	Weak	SART	ACP
1117	373	398	2750	170	High School Rd	Private	Private	138	2960	2960 - High School Rd	7	2,798	10,791	**72**	Weak	SART	ACP
2452	373	398	2750	180	High School Rd	Private	Madison Ave	498	2960	2960 - High School Rd	7	2,798	10,791	**72**	Weak	SART	ACP
2451	374	399	2750	190	High School Rd	Madison Ave	State Route 305	1,351	2960	2960 - High School Rd	7	2,798	10,791	**72**	Weak	SART	ACP
1121	376	401	2760	10	High School Rd	State Route 305	Polly's Ln	603	2970	2970 - High School Rd	3	1,285	5,609	**69**	Moderate	SART	ACP
1119	376	401	2760	20	High School Rd	Polly's Ln	Stonecress Ln	367	2970	2970 - High School Rd	3	1,285	5,609	**69**	Moderate	SART	ACP
2449	376	401	2760	30	High School Rd	Stonecress Ln	Ferncliff Avenue	315	2970	2970 - High School Rd	3	1,285	5,609	**69**	Moderate	SART	ACP
2655	139	153	2760	40	High School Rd	Ferncliff Avenue	Alexander Pl	957	2980	2980 - High School Rd	2	1,467	4,557	**77**	Moderate	RES-U	ACP
2444	381	407	2760	50	High School Rd	Alexander Pl	Aaron Ave	510	2980	2980 - High School Rd	2	1,467	4,557	**77**	Moderate	RES-U	ACP
2274	570	600	2770	10	Hilltop Dr	Parkview Dr	Belfair Ave	210	2990	2990 - Hilltop Dr	4	913	2,178	**70**	Moderate	RES-U	ACP
2734	45	49	2770	20	Hilltop Dr	Belfair Ave	Virginia Ct	154	2990	2990 - Hilltop Dr	4	913	2,178	**70**	Moderate	RES-U	ACP
2685	102	115	2770	30	Hilltop Dr	Virginia Ct	Douglas Dr	357	2990	2990 - Hilltop Dr	4	913	2,178	**70**	Moderate	RES-U	ACP
2280	562	592	2770	40	Hilltop Dr	Douglas Dr	Private	192	2990	2990 - Hilltop Dr	4	913	2,178	**70**	Moderate	RES-U	ACP
2107	749	787	2780	10	Hudson Ct	SW END	Grizdale Ln	383	3000	3000 - Hudson Ct	1	383	936	**74**	Moderate	RES-S	ACP
2394	438	465	2790	10	Hyak Pl	SOUTH END	Kaleetan Pl	165	3010	3010 - Hyak Pl	1	165	587	**85**	Moderate	RES-S	ACP
2556	248	266	2800	20	Hyla Ave	Albertson Rd	Valley Rd	650	3020	3020 - Hyla Ave	1	650	867	**35**	Moderate	RES-S	ACP
2381	451	478	2820	10	Ihland Pl	Madison Ave	Blue Heron Ave	707	3030	3030 - Ihland Pl	1	707	1,728	**31**	Moderate	RES-U	ACP
2672	118	131	2830	10	Ihland Way	Lovell Ave	Grow Ave	323	3040	3040 - Ihland Way	3	959	2,418	**56**	Moderate	RES-U	ACP
2340	496	523	2830	20	Ihland Way	Grow Ave	Nakata Ave	311	3040	3040 - Ihland Way	3	959	2,418	**56**	Moderate	RES-U	ACP
2363	471	498	2830	30	Ihland Way	Nakata Ave	EAST END	325	3040	3040 - Ihland Way	3	959	2,418	**56**	Moderate	RES-U	ACP
2251	593	624	2840	10	Intrepid Ct	SE END	Bolero Dr	249	3050	3050 - Intrepid Ct	1	249	360	**70**	Moderate	RES-S	ACP
2401	430	457	2850	10	Irene Pl	Eagle Pl	NE END	394	3060	3060 - Irene Pl	1	394	700	**72**	Moderate	RES-U	ACP
2415	413	440	2860	10	Isaac Ave	SOUTH END	Deercliff Rd	779	3070	3070 - Isaac Ave	1	779	2,424	**69**	Moderate	RES-U	ACP
1017	669	704	2870	10	Island Ave	SOUTH END	Island Ave	295	3080	3080 - Island Ave	2	654	1,163	**21**	Weak	RES-S	ACP
2178	669	704	2870	20	Island Ave	Island Ave	Baker Hill Rd	359	3080	3080 - Island Ave	2	654	1,163	**21**	Weak	RES-S	ACP
2146	704	740	2880	10	Island Center Rd	Vincent Rd	Fletcher Bay Rd	4,066	3090	3090 - Island Center Rd	1	4,066	8,584	**43**	Moderate	RES-S	ACP
1358	144	158	2890	10	Jeanette Pl	WEST END	Commodore Ln	230	3100	3100 - Jeanette Pl	1	230	639	**46**	Weak	RES-U	ACP
1993	895	244	2900	10	John Ave	John St	Torvanger Rd	243	3110	3110 - John Ave	1	243	540	**42**	Moderate	RES-S	ACP
2581	222	240	2910	10	John St	Cascade Ave	John Ave	377	3120	3120 - John St	1	377	838	**37**	Moderate	RES-S	ACP

Bainbridge Island

Inventory, Condition Summary and Analysis Results

Condition Summary **6/1/2014**

GISID	Agency ID	ADAMAPKEY	Street Number	Block Number	On Street	From Street	To Street	Pavement Length (ft)	Pavement Width (ft)	Pavement Area (yd2)	Agency Functional Class	Pavetype	Surface Distress Index (SDI)	Roughness Index (RI)	Pavement Condition Index (PCI)	Strength Rating	Condition Rating	Load Associated Deducts (LADD)	Non-Load Deducts (NLAD)	Current PCI (10/1/2014)
2000	883	80	2930	10	Justin Ct	Miller Rd	NORTH END	1,622	20	3,604	RES-S	ACP	82	64	**76**	Moderate	V Good	12	6	**76**
2393	439	466	2940	10	Kaleetan Pl	Cave Ave	Hyak Pl	150	24	400	RES-S	ACP	60	27	**49**	Moderate	Marginal	35	6	**48**
2396	436	463	2940	20	Kaleetan Pl	Hyak Pl	NORTH END	150	30	500	RES-S	ACP	52	39	**48**	Moderate	Marginal	45	3	**47**
2622	178	196	2950	10	Kallgren Rd	Valley Rd	Roberts Rd	1,317	22	3,219	RES-S	ACP	63	33	**53**	Moderate	Fair	33	4	**52**
2626	174	192	2950	20	Kallgren Rd	Roberts Rd	Winther Rd	1,312	20	2,916	RES-S	ACP	75	67	**73**	Moderate	V Good	22	3	**72**
1046	176	194	2950	30	Kallgren Rd	Winther Rd	Blackster Ln	670	20	1,489	RES-S	ACP	70	46	**62**	Moderate	Good	26	3	**61**
2624	176	194	2950	40	Kallgren Rd	Blackster Ln	Summer Berry Ln	794	20	1,764	RES-S	ACP	76	56	**70**	Moderate	Good	20	3	**69**
1551	1441	194	2950	50	Kallgren Rd	Summer Berry Ln	Winter View Ln	508	19	1,072	RES-S	ACP	86	67	**80**	Moderate	V Good	11	4	**79**
2513	297	318	2960	10	Katharine Pl	Eric Ave	NORTH END	285	30	950	RES-U	ACP	34	52	**40**	Moderate	Marginal	42	3	**39**
1425	807	849	2970	10	Katy Ln	SOUTH END	Meadowmeer Rd	149	32	530	RES-U	ACP	68	53	**63**	Moderate	Good	14	18	**62**
2515	295	316	2980	10	Kenneth Pl	Eric Ave	NORTH END	238	22	582	RES-U	ACP	94	81	**89**	Moderate	Excellent	2	5	**89**
1995	893	232	2990	10	Kenwood Ave	Vista Dr	Crown Dr	330	18	660	RES-U	ACP	94	81	**89**	Moderate	Excellent	2	4	**89**
2007	875	926	3000	10	Killdeer Ln	SOUTH END	Koura Rd	127	42	593	RES-S	ACP	64	35	**54**	Strong	Fair	17	16	**53**
1447	888	160	3010	10	Kings Pl	WEST END	Commodore Ln	257	22	628	RES-S	ACP	12	8	**11**	Moderate	V Poor	84	4	**11**
2259	585	615	3030	10	Kitsap Ave	Fort Ward Hill Rd	Soundview Dr	594	18	1,188	RES-U	ACP	59	47	**55**	Moderate	Fair	32	7	**54**
2277	566	596	3030	20	Kitsap Ave	Soundview Dr	Private	503	20	1,118	RES-U	ACP	55	34	**48**	Moderate	Marginal	31	14	**47**
2411	420	447	3040	10	Klickitat Pl	WEST END	Ferncliff Ave	702	26	2,028	RES-U	ACP	82	64	**76**	Moderate	V Good	11	7	**76**
1142	455	482	3050	10	Knetchel Way	Madison Ave	Homstead Pl	605	22	1,479	RES-U	ACP	26	35	**29**	Moderate	Poor	60	7	**28**
2378	455	482	3050	20	Knetchel Way	Homstead Pl	Wintersweet Rd	219	36	876	RES-U	ACP	24	24	**24**	Moderate	V Poor	70	7	**23**
1012	455	482	3050	30	Knetchel Way	Wintersweet Rd	Ericksen Ave	162	32	576	RES-U	ACP	14	47	**25**	Weak	V Poor	78	8	**24**
1079	231	249	3060	20	Knight Rd	Private	Private	282	18	564	RES-S	ACP	53	46	**51**	Moderate	Fair	30	3	**50**
1081	231	249	3060	30	Knight Rd	Private	Stonebridge Ln	309	14	481	RES-S	ACP	37	51	**42**	Moderate	Marginal	44	3	**41**
1082	231	249	3060	40	Knight Rd	Stonebridge Ln	Sunrise Dr	650	16	1,156	RES-S	ACP	36	45	**39**	Weak	Poor	61	3	**38**
2024	843	890	3080	10	Komedal Rd	Hidden Cove Rd	Ralston Rd	1,273	21	2,970	COL	ACP	87	68	**80**	Moderate	V Good	10	3	**80**
2765	8	8	3080	20	Komedal Rd	Ralston Rd	Seabold Church Rd	1,318	20	2,929	COL	ACP	87	68	**81**	Moderate	V Good	10	3	**80**
2729	53	59	3080	30	Komedal Rd	Seabold Church Rd	Seabold Rd	1,320	20	2,933	COL	ACP	93	81	**89**	Moderate	Excellent	2	4	**89**
2208	637	671	3090	10	Kono Rd	WEST END	Tani Creek Rd	1,289	17	2,435	RES-S	ACP	92	77	**87**	Moderate	Excellent	5	3	**87**
2051	813	855	3100	10	Koura Farm Dr	WEST END	Fieldstone Ln	658	15	1,097	RES-S	ACP	86	67	**80**	Moderate	V Good	11	3	**79**
1457	943	867	3110	10	Koura Rd	Williams Ln	Olympic Terrace Ave	653	16	1,161	COL	ACP	86	67	**80**	Moderate	V Good	12	3	**79**
2041	825	868	3110	20	Koura Rd	Olympic Terrace Ave	Miller Rd	1,088	19	2,297	COL	ACP	94	83	**90**	Moderate	Excellent	2	4	**90**
2721	63	71	3120	10	Koura Rd	Miller Rd	Hart Ln	899	25	2,497	SART	ACP	93	81	**89**	Moderate	Excellent	1	6	**89**
1428	823	866	3120	20	Koura Rd	Hart Ln	Abies Dr	92	22	225	SART	ACP	69	56	**65**	Moderate	Good	30	1	**64**
1422	795	836	3120	30	Koura Rd	Abies Dr	Genevieve Pl	185	23	473	SART	ACP	81	70	**77**	Moderate	V Good	0	19	**77**
2044	821	864	3120	40	Koura Rd	Genevieve Pl	Pinyon Ave	808	21	1,885	SART	ACP	89	80	**86**	Moderate	Excellent	0	11	**86**
1953	942	863	3120	50	Koura Rd	Pinyon Ave	Mandus Olson Rd	305	22	746	SART	ACP	80	86	**82**	Moderate	V Good	20	0	**81**
2718	66	74	3120	60	Koura Rd	Mandus Olson Rd	Killdeer Ln	219	22	535	SART	ACP	80	89	**83**	Moderate	V Good	20	0	**83**

Bainbridge Island

Inventory, Condition Summary and Analysis Results

GISID	Agency ID	ADAMAPKEY	Street Number	Block Number	On Street	From Street	To Street	Pavement Length (ft)	Distress Ratings (0 to 10 Score)									
									Rutting (ACP Only)	L&T Cracking / Linear Crk	Alligator Cracking Divided Slab / Blow Up	Map Crk / Crnr Brk / D Crk	Edge Cracking Joint Spall / Sealant	Distortions / Faulting	Bleeding / Polished Agg	Raveling / Scaling / CAL	Patches / Patching	Potholes / Punchouts
2000	883	80	2930	10	Justin Ct	Miller Rd	NORTH END	1,622	10.0	10.0	9.4	10.0	10.0	9.2	10.0	8.9	10.0	10.0
2393	439	466	2940	10	Kaleetan Pl	Cave Ave	Hyak Pl	150	10.0	10.0	10.0	10.0	10.0	5.2	10.0	9.0	9.9	10.0
2396	436	463	2940	20	Kaleetan Pl	Hyak Pl	NORTH END	150	7.3	10.0	9.2	10.0	10.0	9.6	10.0	9.5	8.9	10.0
2622	178	196	2950	10	Kallgren Rd	Valley Rd	Roberts Rd	1,317	8.6	9.8	9.6	10.0	9.9	7.9	10.0	9.4	10.0	10.0
2626	174	192	2950	20	Kallgren Rd	Roberts Rd	Winther Rd	1,312	10.0	10.0	8.1	10.0	10.0	9.7	10.0	9.5	10.0	10.0
1046	176	194	2950	30	Kallgren Rd	Winther Rd	Blackster Ln	670	8.8	10.0	10.0	10.0	10.0	7.9	10.0	9.4	10.0	9.9
2624	176	194	2950	40	Kallgren Rd	Blackster Ln	Summer Berry Ln	794	8.9	10.0	10.0	10.0	10.0	8.6	10.0	9.4	10.0	10.0
1551	1441	194	2950	50	Kallgren Rd	Summer Berry Ln	Winter View Ln	508	10.0	10.0	9.3	10.0	10.0	9.7	10.0	9.3	9.8	10.0
2513	297	318	2960	10	Katharine Pl	Eric Ave	NORTH END	285	8.5	10.0	7.3	10.0	10.0	9.8	10.0	9.5	10.0	7.3
1425	807	849	2970	10	Katy Ln	SOUTH END	Meadowmeer Rd	149	10.0	8.1	10.0	10.0	10.0	9.9	10.0	9.5	8.3	10.0
2515	295	316	2980	10	Kenneth Pl	Eric Ave	NORTH END	238	10.0	9.9	10.0	10.0	10.0	9.7	10.0	9.2	10.0	10.0
1995	893	232	2990	10	Kenwood Ave	Vista Dr	Crown Dr	330	10.0	10.0	10.0	10.0	10.0	9.7	10.0	9.2	10.0	10.0
2007	875	926	3000	10	Killdeer Ln	SOUTH END	Koura Rd	127	10.0	8.3	8.6	10.0	10.0	9.5	10.0	9.5	10.0	9.6
1447	888	160	3010	10	Kings Pl	WEST END	Commodore Ln	257	8.5	9.9	6.8	10.0	10.0	6.2	10.0	9.5	8.6	10.0
2259	585	615	3030	10	Kitsap Ave	Fort Ward Hill Rd	Soundview Dr	594	10.0	9.4	8.7	10.0	7.7	9.7	10.0	9.5	9.1	9.7
2277	566	596	3030	20	Kitsap Ave	Soundview Dr	Private	503	10.0	9.4	8.4	10.0	9.4	9.0	10.0	8.4	9.2	10.0
2411	420	447	3040	10	Klickitat Pl	WEST END	Ferncliff Ave	702	10.0	9.5	10.0	10.0	10.0	8.7	10.0	9.4	9.8	10.0
1142	455	482	3050	10	Knetchel Way	Madison Ave	Homstead Pl	605	7.9	10.0	9.5	10.0	10.0	9.6	10.0	8.7	6.0	9.0
2378	455	482	3050	20	Knetchel Way	Homstead Pl	Wintersweet Rd	219	8.5	9.5	6.7	10.0	10.0	9.2	10.0	9.5	7.8	10.0
1012	455	482	3050	30	Knetchel Way	Wintersweet Rd	Ericksen Ave	162	8.9	9.2	4.6	10.0	10.0	9.8	10.0	9.6	8.5	10.0
1079	231	249	3060	20	Knight Rd	Private	Private	282	10.0	10.0	7.3	10.0	10.0	9.7	10.0	9.5	10.0	8.2
1081	231	249	3060	30	Knight Rd	Private	Stonebridge Ln	309	10.0	10.0	5.8	10.0	10.0	9.8	10.0	9.4	10.0	8.1
1082	231	249	3060	40	Knight Rd	Stonebridge Ln	Sunrise Dr	650	10.0	10.0	5.8	10.0	10.0	9.6	10.0	9.5	7.9	10.0
2024	843	890	3080	10	Komedal Rd	Hidden Cove Rd	Ralston Rd	1,273	9.3	10.0	10.0	10.0	10.0	9.4	10.0	9.5	10.0	10.0
2765	8	8	3080	20	Komedal Rd	Ralston Rd	Seabold Church Rd	1,318	9.1	10.0	10.0	10.0	10.0	9.9	10.0	9.4	10.0	10.0
2729	53	59	3080	30	Komedal Rd	Seabold Church Rd	Seabold Rd	1,320	10.0	10.0	10.0	10.0	10.0	9.7	10.0	9.2	10.0	10.0
2208	637	671	3090	10	Kono Rd	WEST END	Tani Creek Rd	1,289	10.0	10.0	10.0	10.0	9.1	9.9	10.0	9.4	10.0	10.0
2051	813	855	3100	10	Koura Farm Dr	WEST END	Fieldstone Ln	658	10.0	10.0	10.0	10.0	8.7	9.6	10.0	9.4	9.7	10.0
1457	943	867	3110	10	Koura Rd	Williams Ln	Olympic Terrace Ave	653	10.0	10.0	9.4	10.0	10.0	9.9	10.0	9.5	9.4	10.0
2041	825	868	3110	20	Koura Rd	Olympic Terrace Ave	Miller Rd	1,088	10.0	10.0	10.0	10.0	10.0	10.0	10.0	9.3	9.8	10.0
2721	63	71	3120	10	Koura Rd	Miller Rd	Hart Ln	899	10.0	9.9	10.0	10.0	10.0	9.8	9.8	9.4	10.0	10.0
1428	823	866	3120	20	Koura Rd	Hart Ln	Abies Dr	92	10.0	10.0	7.1	10.0	10.0	9.8	10.0	9.8	10.0	10.0
1422	795	836	3120	30	Koura Rd	Abies Dr	Genevieve Pl	185	10.0	9.9	10.0	10.0	10.0	10.0	6.8	9.4	10.0	10.0
2044	821	864	3120	40	Koura Rd	Genevieve Pl	Pinyon Ave	808	10.0	10.0	10.0	10.0	10.0	10.0	8.3	9.5	10.0	10.0
1953	942	863	3120	50	Koura Rd	Pinyon Ave	Mandus Olson Rd	305	10.0	10.0	10.0	10.0	10.0	9.8	10.0	10.0	7.6	10.0
2718	66	74	3120	60	Koura Rd	Mandus Olson Rd	Killdeer Ln	219	10.0	10.0	10.0	10.0	10.0	10.0	10.0	10.0	7.5	10.0

Bainbridge Island

Inventory, Condition Summary and Analysis Results

GISID	Agency ID	ADAMAPKEY	Street Number	Block Number	On Street	From Street	To Street	Pavement Length (ft)	Projects Summary: Project ID	Project Description	Project Block Count	Project Length (ft)	Project Area (Yd2)	Project Current PCI	Project Strength	Project FunCL	Project Pavetype
2000	883	80	2930	10	Justin Ct	Miller Rd	NORTH END	1,622	3130	3130 - Justin Ct	1	1,622	3,604	**76**	Moderate	RES-S	ACP
2393	439	466	2940	10	Kaleetan Pl	Cave Ave	Hyak Pl	150	3140	3140 - Kaleetan Pl	2	300	900	**48**	Moderate	RES-S	ACP
2396	436	463	2940	20	Kaleetan Pl	Hyak Pl	NORTH END	150	3140	3140 - Kaleetan Pl	2	300	900	**48**	Moderate	RES-S	ACP
2622	178	196	2950	10	Kallgren Rd	Valley Rd	Roberts Rd	1,317	3150	3150 - Kallgren Rd	2	2,629	6,135	**62**	Moderate	RES-S	ACP
2626	174	192	2950	20	Kallgren Rd	Roberts Rd	Winther Rd	1,312	3150	3150 - Kallgren Rd	2	2,629	6,135	**62**	Moderate	RES-S	ACP
1046	176	194	2950	30	Kallgren Rd	Winther Rd	Blackster Ln	670	3160	3160 - Kallgren Rd	3	1,972	4,326	**69**	Moderate	RES-S	ACP
2624	176	194	2950	40	Kallgren Rd	Blackster Ln	Summer Berry Ln	794	3160	3160 - Kallgren Rd	3	1,972	4,326	**69**	Moderate	RES-S	ACP
1551	1441	194	2950	50	Kallgren Rd	Summer Berry Ln	Winter View Ln	508	3160	3160 - Kallgren Rd	3	1,972	4,326	**69**	Moderate	RES-S	ACP
2513	297	318	2960	10	Katharine Pl	Eric Ave	NORTH END	285	3170	3170 - Katharine Pl	1	285	950	**39**	Moderate	RES-U	ACP
1425	807	849	2970	10	Katy Ln	SOUTH END	Meadowmeer Rd	149	3180	3180 - Katy Ln	1	149	530	**62**	Moderate	RES-U	ACP
2515	295	316	2980	10	Kenneth Pl	Eric Ave	NORTH END	238	3190	3190 - Kenneth Pl	1	238	582	**89**	Moderate	RES-U	ACP
1995	893	232	2990	10	Kenwood Ave	Vista Dr	Crown Dr	330	3200	3200 - Kenwood Ave	1	330	660	**89**	Moderate	RES-U	ACP
2007	875	926	3000	10	Killdeer Ln	SOUTH END	Koura Rd	127	3210	3210 - Killdeer Ln	1	127	593	**53**	Strong	RES-S	ACP
1447	888	160	3010	10	Kings Pl	WEST END	Commodore Ln	257	3220	3220 - Kings Pl	1	257	628	**11**	Moderate	RES-S	ACP
2259	585	615	3030	10	Kitsap Ave	Fort Ward Hill Rd	Soundview Dr	594	3230	3230 - Kitsap Ave	2	1,097	2,306	**51**	Moderate	RES-U	ACP
2277	566	596	3030	20	Kitsap Ave	Soundview Dr	Private	503	3230	3230 - Kitsap Ave	2	1,097	2,306	**51**	Moderate	RES-U	ACP
2411	420	447	3040	10	Klickitat Pl	WEST END	Ferncliff Ave	702	3240	3240 - Klickitat Pl	1	702	2,028	**76**	Moderate	RES-U	ACP
1142	455	482	3050	10	Knetchel Way	Madison Ave	Homstead Pl	605	3250	3250 - Knetchel Way	3	986	2,931	**26**	Moderate	RES-U	ACP
2378	455	482	3050	20	Knetchel Way	Homstead Pl	Wintersweet Rd	219	3250	3250 - Knetchel Way	3	986	2,931	**26**	Moderate	RES-U	ACP
1012	455	482	3050	30	Knetchel Way	Wintersweet Rd	Ericksen Ave	162	3250	3250 - Knetchel Way	3	986	2,931	**26**	Moderate	RES-U	ACP
1079	231	249	3060	20	Knight Rd	Private	Private	282	3260	3260 - Knight Rd	3	1,241	2,200	**42**	Weak	RES-S	ACP
1081	231	249	3060	30	Knight Rd	Private	Stonebridge Ln	309	3260	3260 - Knight Rd	3	1,241	2,200	**42**	Weak	RES-S	ACP
1082	231	249	3060	40	Knight Rd	Stonebridge Ln	Sunrise Dr	650	3260	3260 - Knight Rd	3	1,241	2,200	**42**	Weak	RES-S	ACP
2024	843	890	3080	10	Komedal Rd	Hidden Cove Rd	Ralston Rd	1,273	3270	3270 - Komedal Rd	3	3,911	8,833	**83**	Moderate	COL	ACP
2765	8	8	3080	20	Komedal Rd	Ralston Rd	Seabold Church Rd	1,318	3270	3270 - Komedal Rd	3	3,911	8,833	**83**	Moderate	COL	ACP
2729	53	59	3080	30	Komedal Rd	Seabold Church Rd	Seabold Rd	1,320	3270	3270 - Komedal Rd	3	3,911	8,833	**83**	Moderate	COL	ACP
2208	637	671	3090	10	Kono Rd	WEST END	Tani Creek Rd	1,289	3280	3280 - Kono Rd	1	1,289	2,435	**87**	Moderate	RES-S	ACP
2051	813	855	3100	10	Koura Farm Dr	WEST END	Fieldstone Ln	658	3290	3290 - Koura Farm Dr	1	658	1,097	**79**	Moderate	RES-S	ACP
1457	943	867	3110	10	Koura Rd	Williams Ln	Olympic Terrace Ave	653	3300	3300 - Koura Rd	2	1,741	3,458	**86**	Moderate	COL	ACP
2041	825	868	3110	20	Koura Rd	Olympic Terrace Ave	Miller Rd	1,088	3300	3300 - Koura Rd	2	1,741	3,458	**86**	Moderate	COL	ACP
2721	63	71	3120	10	Koura Rd	Miller Rd	Hart Ln	899	3310	3310 - Koura Rd	6	2,508	6,361	**85**	Moderate	SART	ACP
1428	823	866	3120	20	Koura Rd	Hart Ln	Abies Dr	92	3310	3310 - Koura Rd	6	2,508	6,361	**85**	Moderate	SART	ACP
1422	795	836	3120	30	Koura Rd	Abies Dr	Genevieve Pl	185	3310	3310 - Koura Rd	6	2,508	6,361	**85**	Moderate	SART	ACP
2044	821	864	3120	40	Koura Rd	Genevieve Pl	Pinyon Ave	808	3310	3310 - Koura Rd	6	2,508	6,361	**85**	Moderate	SART	ACP
1953	942	863	3120	50	Koura Rd	Pinyon Ave	Mandus Olson Rd	305	3310	3310 - Koura Rd	6	2,508	6,361	**85**	Moderate	SART	ACP
2718	66	74	3120	60	Koura Rd	Mandus Olson Rd	Killdeer Ln	219	3310	3310 - Koura Rd	6	2,508	6,361	**85**	Moderate	SART	ACP

Bainbridge Island

Inventory, Condition Summary and Analysis Results

Condition Summary **6/1/2014**

GISID	Agency ID	ADAMAPKEY	Street Number	Block Number	On Street	From Street	To Street	Pavement Length (ft)	Pavement Width (ft)	Pavement Area (yd2)	Agency Functional Class	Pavetype	Surface Distress Index (SDI)	Roughness Index (RI)	Pavement Condition Index (PCI)	Strength Rating	Condition Rating	Load Associated Deducts (LADD)	Non-Load Deducts (NLAD)	Current PCI (10/1/2014)
1243	814	856	3120	70	Koura Rd	Killdeer Ln	Fieldstone Ln	441	22	1,078	SART	ACP	80	90	**84**	Moderate	V Good	20	0	**83**
2050	814	856	3120	80	Koura Rd	Fieldstone Ln	Blue Pond Pl	429	22	1,049	SART	ACP	80	75	**78**	Moderate	V Good	17	3	**78**
2053	811	853	3120	90	Koura Rd	Blue Pond Pl	Meadowmeer Circle	739	22	1,806	SART	ACP	80	87	**82**	Moderate	V Good	20	0	**81**
1423	803	845	3120	100	Koura Rd	Meadowmeer Circle	Forest Ln	138	22	337	SART	ACP	76	88	**80**	Moderate	V Good	15	0	**80**
1239	796	837	3120	110	Koura Rd	Forest Ln	Fairmount LN	1,012	22	2,474	SART	ACP	95	90	**93**	Moderate	Excellent	1	5	**93**
1237	796	837	3120	120	Koura Rd	Fairmount LN	Private	707	22	1,728	SART	ACP	91	74.8	**86**	Moderate	Excellent	0	9	**85**
2064	796	837	3120	130	Koura Rd	Private	State Route 305	1,457	23	3,723	SART	ACP	90	71	**84**	Moderate	V Good	6	4	**83**
2616	186	204	3140	20	Lafayette Ave	Euclid Ave	Sunrise Dr	2,939	21	6,858	COL	ACP	60	49	**56**	Moderate	Fair	37	3	**55**
2618	184	202	3150	10	Lafayette St	WEST END	Euclid Ave	384	19	811	RES-S	ACP	54	29	**46**	Moderate	Marginal	43	3	**45**
2634	166	183	3150	20	Lafayette St	Euclid Ave	Lafayette Ave	648	18	1,296	RES-S	ACP	73	53	**67**	Moderate	Good	20	7	**66**
2184	662	696	3160	10	Lariat Lp	Baker Hill Rd	Baker Hill Rd	1,815	21	4,235	RES-U	ACP	33	38	**35**	Weak	Poor	64	4	**34**
2004	878	929	3170	10	Larix Pl	SE END	Abies Dr	311	31	1,071	RES-U	ACP	90	70	**84**	Moderate	V Good	3	6	**83**
2155	693	729	3190	10	Ledgestone Lp	Ridge Ln	EAST END	1,359	15	2,265	RES-S	ACP	81	62	**74**	Moderate	V Good	17	3	**74**
1343	39	43	3210	10	Lewis Pl	Commodore Ln	EAST END	120	39	520	RES-U	ACP	89	70	**83**	Moderate	V Good	7	4	**82**
2308	533	561	3220	10	Lightmoor Ct	Sportsman Club Rd	EAST END	257	34	971	RES-S	ACP	91	74	**86**	Moderate	Excellent	4	5	**85**
2463	362	387	3230	10	Lofgren Rd	Moran Rd	Green Spot Pl	1,900	21	4,433	COL	ACP	90	70	**83**	Moderate	V Good	6	4	**83**
2559	245	263	3240	10	Logg Rd NE	Valley Rd	Gertie Johnson Rd	582	17	1,099	RES-S	ACP	12	17	**14**	Weak	V Poor	82	3	**13**
1397	481	508	3250	10	Lovell Ave	SOUTH END	Parfitt Way	118	16	210	RES-U	ACP	62	32	**52**	Moderate	Fair	28	10	**51**
1152	475	502	3250	20	Lovell Ave	Parfitt Way	Glen Hollow Pl	683	20	1,518	RES-U	ACP	32	17	**27**	Moderate	Poor	52	16	**26**
2359	475	502	3250	30	Lovell Ave	Glen Hollow Pl	Winslow Way	187	20	416	RES-U	ACP	65	37	**56**	Moderate	Fair	31	4	**55**
1168	503	530	3260	10	Lovell Ave	Wyatt Way	Pierce Court	183	24	488	RES-U	ACP	80	61	**73**	Moderate	V Good	17	4	**73**
2333	503	530	3260	20	Lovell Ave	Pierce Court	Annie Rose	466	25	1,294	RES-U	ACP	77	58	**71**	Moderate	V Good	15	8	**70**
1998	887	130	3260	30	Lovell Ave	Annie Rose	Moji Ln	331	24	883	RES-U	ACP	70	46	**62**	Moderate	Good	24	7	**61**
2337	499	526	3260	40	Lovell Ave	Moji Ln	Wallace Way	343	23	877	RES-U	ACP	56	32	**48**	Moderate	Marginal	39	5	**47**
1167	495	522	3260	50	Lovell Ave	Wallace Way	Janelle Pl	180	24	480	RES-U	ACP	49	32	**43**	Moderate	Marginal	47	4	**42**
1165	495	522	3260	60	Lovell Ave	Janelle Pl	Alford Pl	408	24	1,088	RES-U	ACP	67	41	**58**	Moderate	Fair	28	5	**58**
2341	495	522	3260	70	Lovell Ave	Alford Pl	Ihland Way	79	22	193	RES-U	ACP	65	37	**56**	Moderate	Fair	29	6	**55**
2339	497	524	3260	80	Lovell Ave	Ihland Way	Horizon Pl	166	24	443	RES-U	ACP	53	33	**46**	Moderate	Marginal	41	6	**45**
2335	501	528	3260	90	Lovell Ave	Horizon Pl	High School Rd	502	22	1,227	RES-U	ACP	48	29	**42**	Moderate	Marginal	43	9	**41**
2500	312	333	3270	10	Lovgreen Rd	WEST END	County Rd 260	82	18	164	RES-S	ACP	52	64	**56**	Weak	Fair	45	3	**55**
1103	312	333	3270	20	Lovgreen Rd	County Rd 260	State Route 305	2,831	19	5,977	RES-S	ACP	45	72	**54**	Weak	Fair	50	5	**53**
2501	311	332	3280	10	Lovgreen Rd	State Route 305	Pleasant Pl	503	22	1,230	COL	ACP	61	73	**65**	Moderate	Good	27	9	**64**
2504	308	329	3280	20	Lovgreen Rd	Pleasant Pl	Carole Pl	208	22	508	COL	ACP	96	87	**93**	Moderate	Excellent	0	4	**93**
1374	306	327	3280	30	Lovgreen Rd	Carole Pl	Charles Pl	312	23	797	COL	ACP	92	78	**87**	Moderate	Excellent	5	3	**87**
1373	304	325	3280	40	Lovgreen Rd	Charles Pl	Viewcrest Pl	325	22	794	COL	ACP	97	87	**94**	Moderate	Excellent	0	4	**93**
2508	302	323	3280	50	Lovgreen Rd	Viewcrest Pl	Madison Ave	1,348	23	3,445	COL	ACP	69	52	**63**	Moderate	Good	28	3	**62**

Bainbridge Island

Inventory, Condition Summary and Analysis Results

GISID	Agency ID	ADAMAPKEY	Street Number	Block Number	On Street	From Street	To Street	Pavement Length (ft)	Distress Ratings (0 to 10 Score)									
									Rutting (ACP Only)	L&T Cracking / Linear Crk	Alligator Cracking Divided Slab / Blow Up	Map Crk / Crnr Brk / D Crk	Edge Cracking Joint Spall / Sealant	Distortions / Faulting	Bleeding / Polished Agg	Raveling / Scaling / CAL	Patches / Patching	Potholes / Punchouts
1243	814	856	3120	70	Koura Rd	Killdeer Ln	Fieldstone Ln	441	10.0	10.0	10.0	10.0	10.0	10.0	10.0	10.0	7.5	10.0
2050	814	856	3120	80	Koura Rd	Fieldstone Ln	Blue Pond Pl	429	10.0	10.0	10.0	10.0	10.0	10.0	10.0	9.4	7.9	10.0
2053	811	853	3120	90	Koura Rd	Blue Pond Pl	Meadowmeer Circle	739	10.0	10.0	10.0	10.0	10.0	10.0	9.9	10.0	7.5	10.0
1423	803	845	3120	100	Koura Rd	Meadowmeer Circle	Forest Ln	138	10.0	10.0	10.0	10.0	10.0	10.0	10.0	10.0	8.2	8.9
1239	796	837	3120	110	Koura Rd	Forest Ln	Fairmount LN	1,012	10.0	9.5	10.0	10.0	10.0	10.0	9.7	10.0	9.9	10.0
1237	796	837	3120	120	Koura Rd	Fairmount LN	Private	707	10.0	9.6	10.0	10.0	10.0	10.0	9.6	9.4	10.0	10.0
2064	796	837	3120	130	Koura Rd	Private	State Route 305	1,457	9.5	10.0	10.0	10.0	10.0	9.9	10.0	9.3	10.0	10.0
2616	186	204	3140	20	Lafayette Ave	Euclid Ave	Sunrise Dr	2,939	6.8	10.0	10.0	10.0	9.7	9.2	10.0	9.5	10.0	10.0
2618	184	202	3150	10	Lafayette St	WEST END	Euclid Ave	384	10.0	9.9	7.4	10.0	9.0	8.7	10.0	9.5	9.6	10.0
2634	166	183	3150	20	Lafayette St	Euclid Ave	Lafayette Ave	648	10.0	9.6	8.2	10.0	10.0	9.8	10.0	9.3	10.0	10.0
2184	662	696	3160	10	Lariat Lp	Baker Hill Rd	Baker Hill Rd	1,815	8.9	9.9	5.7	10.0	9.1	9.5	10.0	9.5	9.8	10.0
2004	878	929	3170	10	Larix Pl	SE END	Abies Dr	311	10.0	9.6	10.0	10.0	10.0	9.5	10.0	9.5	10.0	10.0
2155	693	729	3190	10	Ledgestone Lp	Ridge Ln	EAST END	1,359	9.4	10.0	9.2	10.0	10.0	9.7	10.0	9.5	9.9	10.0
1343	39	43	3210	10	Lewis Pl	Commodore Ln	EAST END	120	10.0	10.0	10.0	10.0	10.0	9.0	10.0	9.3	10.0	10.0
2308	533	561	3220	10	Lightmoor Ct	Sportsman Club Rd	EAST END	257	10.0	9.8	10.0	10.0	10.0	9.6	10.0	9.3	9.9	10.0
2463	362	387	3230	10	Lofgren Rd	Moran Rd	Green Spot Pl	1,900	10.0	10.0	10.0	9.8	10.0	9.2	10.0	9.4	10.0	10.0
2559	245	263	3240	10	Logg Rd NE	Valley Rd	Gertie Johnson Rd	582	7.5	9.8	5.9	10.0	9.4	9.0	10.0	9.7	9.0	9.8
1397	481	508	3250	10	Lovell Ave	SOUTH END	Parfitt Way	118	7.9	9.2	10.0	10.0	10.0	8.9	10.0	9.3	10.0	10.0
1152	475	502	3250	20	Lovell Ave	Parfitt Way	Glen Hollow Pl	683	8.9	9.0	9.1	10.0	9.4	8.2	10.0	8.6	7.8	10.0
2359	475	502	3250	30	Lovell Ave	Glen Hollow Pl	Winslow Way	187	8.1	10.0	10.0	10.0	10.0	9.2	10.0	9.3	9.0	10.0
1168	503	530	3260	10	Lovell Ave	Wyatt Way	Pierce Court	183	10.0	10.0	10.0	10.0	10.0	9.2	10.0	9.3	8.6	10.0
2333	503	530	3260	20	Lovell Ave	Pierce Court	Annie Rose	466	9.9	9.4	10.0	10.0	10.0	9.2	10.0	9.6	9.0	10.0
1998	887	130	3260	30	Lovell Ave	Annie Rose	Moji Ln	331	8.4	9.6	10.0	10.0	10.0	9.0	10.0	9.3	9.8	10.0
2337	499	526	3260	40	Lovell Ave	Moji Ln	Wallace Way	343	7.7	9.8	10.0	10.0	10.0	8.4	10.0	9.4	9.3	10.0
1167	495	522	3260	50	Lovell Ave	Wallace Way	Janelle Pl	180	8.6	9.9	10.0	10.0	10.0	9.3	10.0	9.4	6.5	10.0
1165	495	522	3260	60	Lovell Ave	Janelle Pl	Alford Pl	408	8.0	9.9	10.0	10.0	10.0	8.7	9.8	9.3	10.0	10.0
2341	495	522	3260	70	Lovell Ave	Alford Pl	Ihland Way	79	7.6	9.7	10.0	10.0	10.0	9.0	10.0	9.3	10.0	10.0
2339	497	524	3260	80	Lovell Ave	Ihland Way	Horizon Pl	166	6.3	9.8	10.0	10.0	10.0	9.0	10.0	9.2	10.0	10.0
2335	501	528	3260	90	Lovell Ave	Horizon Pl	High School Rd	502	7.9	9.2	8.9	10.0	10.0	9.1	10.0	9.5	9.4	10.0
2500	312	333	3270	10	Lovgreen Rd	WEST END	County Rd 260	82	10.0	10.0	5.5	10.0	10.0	10.0	10.0	9.5	10.0	10.0
1103	312	333	3270	20	Lovgreen Rd	County Rd 260	State Route 305	2,831	9.4	9.7	6.0	10.0	9.8	9.9	10.0	9.6	9.6	10.0
2501	311	332	3280	10	Lovgreen Rd	State Route 305	Pleasant Pl	503	10.0	9.2	7.4	10.0	10.0	10.0	10.0	9.6	9.9	9.6
2504	308	329	3280	20	Lovgreen Rd	Pleasant Pl	Carole Pl	208	10.0	10.0	10.0	10.0	10.0	10.0	10.0	9.3	10.0	10.0
1374	306	327	3280	30	Lovgreen Rd	Carole Pl	Charles Pl	312	10.0	10.0	10.0	10.0	10.0	9.3	10.0	9.5	10.0	10.0
1373	304	325	3280	40	Lovgreen Rd	Charles Pl	Viewcrest Pl	325	10.0	10.0	10.0	10.0	10.0	10.0	10.0	9.4	10.0	10.0
2508	302	323	3280	50	Lovgreen Rd	Viewcrest Pl	Madison Ave	1,348	7.6	10.0	10.0	10.0	10.0	9.6	10.0	9.5	9.7	10.0

Bainbridge Island

Inventory, Condition Summary and Analysis Results

GISID	Agency ID	ADAMAPKEY	Street Number	Block Number	On Street	From Street	To Street	Pavement Length (ft)	Projects Summary: Project ID	Project Description	Project Block Count	Project Length (ft)	Project Area (Yd2)	Project Current PCI	Project Strength	Project FunCL	Project Pavetype
1243	814	856	3120	70	Koura Rd	Killdeer Ln	Fieldstone Ln	441	3320	3320 - Koura Rd	5	2,759	6,744	**85**	Moderate	SART	ACP
2050	814	856	3120	80	Koura Rd	Fieldstone Ln	Blue Pond Pl	429	3320	3320 - Koura Rd	5	2,759	6,744	**85**	Moderate	SART	ACP
2053	811	853	3120	90	Koura Rd	Blue Pond Pl	Meadowmeer Circle	739	3320	3320 - Koura Rd	5	2,759	6,744	**85**	Moderate	SART	ACP
1423	803	845	3120	100	Koura Rd	Meadowmeer Circle	Forest Ln	138	3320	3320 - Koura Rd	5	2,759	6,744	**85**	Moderate	SART	ACP
1239	796	837	3120	110	Koura Rd	Forest Ln	Fairmount LN	1,012	3320	3320 - Koura Rd	5	2,759	6,744	**85**	Moderate	SART	ACP
1237	796	837	3120	120	Koura Rd	Fairmount LN	Private	707	3330	3330 - Koura Rd	2	2,164	5,452	**84**	Moderate	SART	ACP
2064	796	837	3120	130	Koura Rd	Private	State Route 305	1,457	3330	3330 - Koura Rd	2	2,164	5,452	**84**	Moderate	SART	ACP
2616	186	204	3140	20	Lafayette Ave	Euclid Ave	Sunrise Dr	2,939	3340	3340 - Lafayette Ave	1	2,939	6,858	**55**	Moderate	COL	ACP
2618	184	202	3150	10	Lafayette St	WEST END	Euclid Ave	384	3350	3350 - Lafayette St	2	1,032	2,107	**58**	Moderate	RES-S	ACP
2634	166	183	3150	20	Lafayette St	Euclid Ave	Lafayette Ave	648	3350	3350 - Lafayette St	2	1,032	2,107	**58**	Moderate	RES-S	ACP
2184	662	696	3160	10	Lariat Lp	Baker Hill Rd	Baker Hill Rd	1,815	3360	3360 - Lariat Lp	1	1,815	4,235	**34**	Weak	RES-U	ACP
2004	878	929	3170	10	Larix Pl	SE END	Abies Dr	311	3370	3370 - Larix Pl	1	311	1,071	**83**	Moderate	RES-U	ACP
2155	693	729	3190	10	Ledgestone Lp	Ridge Ln	EAST END	1,359	3380	3380 - Ledgestone Lp	1	1,359	2,265	**74**	Moderate	RES-S	ACP
1343	39	43	3210	10	Lewis Pl	Commodore Ln	EAST END	120	3390	3390 - Lewis Pl	1	120	520	**82**	Moderate	RES-U	ACP
2308	533	561	3220	10	Lightmoor Ct	Sportsman Club Rd	EAST END	257	3400	3400 - Lightmoor Ct	1	257	971	**85**	Moderate	RES-S	ACP
2463	362	387	3230	10	Lofgren Rd	Moran Rd	Green Spot Pl	1,900	3410	3410 - Lofgren Rd	1	1,900	4,433	**83**	Moderate	COL	ACP
2559	245	263	3240	10	Logg Rd NE	Valley Rd	Gertie Johnson Rd	582	3420	3420 - Logg Rd NE	1	582	1,099	**13**	Weak	RES-S	ACP
1397	481	508	3250	10	Lovell Ave	SOUTH END	Parfitt Way	118	3430	3430 - Lovell Ave	3	988	2,143	**34**	Moderate	RES-U	ACP
1152	475	502	3250	20	Lovell Ave	Parfitt Way	Glen Hollow Pl	683	3430	3430 - Lovell Ave	3	988	2,143	**34**	Moderate	RES-U	ACP
2359	475	502	3250	30	Lovell Ave	Glen Hollow Pl	Winslow Way	187	3430	3430 - Lovell Ave	3	988	2,143	**34**	Moderate	RES-U	ACP
1168	503	530	3260	10	Lovell Ave	Wyatt Way	Pierce Court	183	3440	3440 - Lovell Ave	9	2,658	6,973	**55**	Moderate	RES-U	ACP
2333	503	530	3260	20	Lovell Ave	Pierce Court	Annie Rose	466	3440	3440 - Lovell Ave	9	2,658	6,973	**55**	Moderate	RES-U	ACP
1998	887	130	3260	30	Lovell Ave	Annie Rose	Moji Ln	331	3440	3440 - Lovell Ave	9	2,658	6,973	**55**	Moderate	RES-U	ACP
2337	499	526	3260	40	Lovell Ave	Moji Ln	Wallace Way	343	3440	3440 - Lovell Ave	9	2,658	6,973	**55**	Moderate	RES-U	ACP
1167	495	522	3260	50	Lovell Ave	Wallace Way	Janelle Pl	180	3440	3440 - Lovell Ave	9	2,658	6,973	**55**	Moderate	RES-U	ACP
1165	495	522	3260	60	Lovell Ave	Janelle Pl	Alford Pl	408	3440	3440 - Lovell Ave	9	2,658	6,973	**55**	Moderate	RES-U	ACP
2341	495	522	3260	70	Lovell Ave	Alford Pl	Ihland Way	79	3440	3440 - Lovell Ave	9	2,658	6,973	**55**	Moderate	RES-U	ACP
2339	497	524	3260	80	Lovell Ave	Ihland Way	Horizon Pl	166	3440	3440 - Lovell Ave	9	2,658	6,973	**55**	Moderate	RES-U	ACP
2335	501	528	3260	90	Lovell Ave	Horizon Pl	High School Rd	502	3440	3440 - Lovell Ave	9	2,658	6,973	**55**	Moderate	RES-U	ACP
2500	312	333	3270	10	Lovgreen Rd	WEST END	County Rd 260	82	3450	3450 - Lovgreen Rd	2	2,913	6,141	**53**	Weak	RES-S	ACP
1103	312	333	3270	20	Lovgreen Rd	County Rd 260	State Route 305	2,831	3450	3450 - Lovgreen Rd	2	2,913	6,141	**53**	Weak	RES-S	ACP
2501	311	332	3280	10	Lovgreen Rd	State Route 305	Pleasant Pl	503	3460	3460 - Lovgreen Rd	5	2,696	6,775	**71**	Moderate	COL	ACP
2504	308	329	3280	20	Lovgreen Rd	Pleasant Pl	Carole Pl	208	3460	3460 - Lovgreen Rd	5	2,696	6,775	**71**	Moderate	COL	ACP
1374	306	327	3280	30	Lovgreen Rd	Carole Pl	Charles Pl	312	3460	3460 - Lovgreen Rd	5	2,696	6,775	**71**	Moderate	COL	ACP
1373	304	325	3280	40	Lovgreen Rd	Charles Pl	Viewcrest Pl	325	3460	3460 - Lovgreen Rd	5	2,696	6,775	**71**	Moderate	COL	ACP
2508	302	323	3280	50	Lovgreen Rd	Viewcrest Pl	Madison Ave	1,348	3460	3460 - Lovgreen Rd	5	2,696	6,775	**71**	Moderate	COL	ACP

Bainbridge Island

Inventory, Condition Summary and Analysis Results

Condition Summary **6/1/2014**

GISID	Agency ID	ADAMAPKEY	Street Number	Block Number	On Street	From Street	To Street	Pavement Length (ft)	Pavement Width (ft)	Pavement Area (yd2)	Agency Functional Class	Pavetype	Surface Distress Index (SDI)	Roughness Index (RI)	Pavement Condition Index (PCI)	Strength Rating	Condition Rating	Load Associated Deducts (LADD)	Non-Load Deducts (NLAD)	Current PCI (10/1/2014)
1037	85	96	3290	10	Lynwood Center Rd	Point White Dr	Woodson Ln	511	21	1,192	SART	ACP	87	69	**81**	Moderate	V Good	9	3	**81**
2701	85	96	3290	20	Lynwood Center Rd	Woodson Ln	Baker Hill Rd	308	27	924	SART	ACP	78	58	**72**	Moderate	V Good	18	4	**71**
2167	680	716	3290	30	Lynwood Center Rd	Baker Hill Rd	Emerald Way	1,996	23	5,101	SART	ACP	69	77	**72**	Weak	V Good	24	7	**71**
1206	682	718	3290	40	Lynwood Center Rd	Emerald Way	Jade Ln	735	24	1,960	SART	ACP	56	60	**57**	Moderate	Fair	36	8	**56**
1205	682	718	3290	50	Lynwood Center Rd	Jade Ln	Opal Ridge Ln	694	23	1,774	SART	ACP	81	73	**78**	Moderate	V Good	15	3	**78**
2166	682	718	3290	60	Lynwood Center Rd	Opal Ridge Ln	Fletcher Bay Rd	1,440	26	4,160	SART	ACP	92	77	**87**	Moderate	Excellent	5	3	**86**
2769	3	3	3290	70	Lynwood Center Rd	Fletcher Bay Rd	Lynwood Center Rd	508	23	1,298	SART	ACP	99	91	**96**	Moderate	Excellent	1	0	**96**
2152	697	733	3290	80	Lynwood Center Rd	Lynwood Center Rd	Bucklin Hill Rd	549	23	1,403	SART	ACP	84	65	**78**	Moderate	V Good	11	4	**77**
2188	658	692	3300	10	Lytle Rd	SOUTH END	Pleasant Beach Dr	197	20	438	RES-S	ACP	27	5	**20**	Moderate	V Poor	65	9	**19**
2199	646	680	3300	20	Lytle Rd	Pleasant Beach Dr	Beck Rd	519	18	1,038	RES-S	ACP	93	81	**89**	Moderate	Excellent	2	4	**89**
1560	650	684	3300	30	Lytle Rd	Beck Rd	NORTH END	1,277	19	2,696	RES-U	ACP	92	76	**86**	Moderate	Excellent	0	8	**86**
1978	914	500	3310	10	Madison Ave	Parfitt Way	Bjune Dr	616	28	1,916	SART	ACP	93	78	**88**	Moderate	Excellent	1	7	**87**
2738	41	45	3310	20	Madison Ave	Bjune Dr	Winslow Way	249	28	775	COL	ACP	90	71	**84**	Moderate	V Good	2	8	**83**
2367	467	494	3310	30	Madison Ave	Winslow Way	Henshaw Ln	431	46	2,203	SART	ACP	45	32	**41**	Moderate	Marginal	40	15	**40**
1151	467	494	3310	40	Madison Ave	Henshaw Ln	Madrona Way	641	46	3,276	SART	ACP	37	35	**36**	Strong	Poor	37	26	**35**
2747	31	34	3310	50	Madison Ave	Madrona Way	Wyatt St	250	45	1,250	SART	ACP	38	51	**43**	Moderate	Marginal	41	21	**42**
2377	456	483	3310	60	Madison Ave	Wyatt St	Knetchel Way	660	37	2,713	SART	ACP	21	30	**24**	Moderate	V Poor	60	19	**23**
2379	454	481	3310	70	Madison Ave	Knetchel Way	Wallace Way	665	36	2,660	SART	ACP	58	48	**55**	Moderate	Fair	32	10	**54**
2383	449	476	3310	80	Madison Ave	Wallace Way	Ihland Pl	652	36	2,608	SART	ACP	37	52	**42**	Moderate	Marginal	39	24	**41**
2382	450	477	3310	90	Madison Ave	Ihland Pl	High School Rd	677	32	2,407	SART	ACP	33	41	**35**	Moderate	Poor	47	20	**34**
1109	366	391	3310	100	Madison Ave	High School Rd	Private	948	27	2,844	SART	ACP	64	61	**63**	Moderate	Good	20	16	**62**
1108	366	391	3310	110	Madison Ave	Private	Private	301	28	936	SART	ACP	83	83	**83**	Moderate	V Good	9	8	**83**
1107	366	391	3310	120	Madison Ave	Private	Private	389	28	1,210	SART	ACP	78	76	**77**	Moderate	V Good	11	11	**76**
1106	366	391	3310	130	Madison Ave	Private	Private	62	28	193	SART	ACP	69	60	**66**	Moderate	Good	19	13	**65**
2459	366	391	3310	140	Madison Ave	Private	New Brooklyn Rd	1,007	27	3,021	SART	ACP	66	66	**66**	Weak	Good	29	5	**65**
2450	375	400	3310	150	Madison Ave	New Brooklyn Rd	State Route 305	653	30	2,177	SART	ACP	88	69	**81**	Moderate	V Good	7	5	**81**
2469	356	381	3310	160	Madison Ave	State Route 305	Yaquina Ave	551	24	1,469	SART	ACP	71	68	**70**	Moderate	V Good	20	9	**69**
2481	333	355	3330	10	Madison Ave	State Route 305	Moran Rd	79	28	246	SART	ACP	90	70	**83**	Moderate	V Good	6	4	**83**
2641	157	172	3330	20	Madison Ave	Moran Rd	Manitou Beach Dr	283	27	849	SART	ACP	94	82	**90**	Moderate	Excellent	3	3	**89**
2549	255	273	3330	30	Madison Ave	Manitou Beach Dr	Beachcrest Dr	1367	27	4,101	SART	ACP	85	80.8	**84**	Moderate	V Good	0	15	**83**
2483	331	353	3330	40	Madison Ave	Beachcrest Dr	Timberlane Pl	499	23	1,275	SART	ACP	90	95.8	**92**	Moderate	Excellent	0	10	**92**
2485	329	351	3330	50	Madison Ave	Timberlane Pl	Daniel Ct	343	26	991	SART	ACP	97	87.8	**94**	Moderate	Excellent	0	3	**93**
2487	327	349	3330	60	Madison Ave	Daniel Ct	Valley Rd	1,805	25	5,014	SART	ACP	89	85	**88**	Moderate	Excellent	6	4	**87**
1945	951	348	3330	70	Madison Ave	Valley Rd	Windsong Lp	625	22	1,528	SART	ACP	95	85	**91**	Moderate	Excellent	1	4	**91**
2646	151	165	3330	80	Madison Ave	Windsong Lp	Morgan Rd	678	22	1,657	SART	ACP	96	88	**93**	Moderate	Excellent	4	0	**93**
2497	315	336	3330	90	Madison Ave	Morgan Rd	Idel Weiss Ln	1,018	28	3,167	SART	ACP	90	89	**90**	Moderate	Excellent	7	3	**89**

Bainbridge Island

Inventory, Condition Summary and Analysis Results

GISID	Agency ID	ADAMAPKEY	Street Number	Block Number	On Street	From Street	To Street	Pavement Length (ft)	Distress Ratings (0 to 10 Score)									
									Rutting (ACP Only)	L&T Cracking / Linear Crk	Alligator Cracking Divided Slab / Blow Up	Map Crk / Crnr Brk / D Crk	Edge Cracking Joint Spall / Sealant	Distortions / Faulting	Bleeding / Polished Agg	Raveling / Scaling / CAL	Patches / Patching	Potholes / Punchouts
1037	85	96	3290	10	Lynwood Center Rd	Point White Dr	Woodson Ln	511	10.0	10.0	9.4	10.0	10.0	9.9	10.0	9.4	9.7	10.0
2701	85	96	3290	20	Lynwood Center Rd	Woodson Ln	Baker Hill Rd	308	10.0	9.9	10.0	10.0	10.0	8.8	10.0	9.4	8.8	10.0
2167	680	716	3290	30	Lynwood Center Rd	Baker Hill Rd	Emerald Way	1,996	9.2	9.4	9.4	10.0	10.0	9.9	10.0	9.7	8.8	10.0
1206	682	718	3290	40	Lynwood Center Rd	Emerald Way	Jade Ln	735	9.5	9.3	10.0	10.0	9.4	9.4	10.0	9.5	7.0	10.0
1205	682	718	3290	50	Lynwood Center Rd	Jade Ln	Opal Ridge Ln	694	8.8	10.0	10.0	10.0	10.0	9.4	10.0	9.4	10.0	10.0
2166	682	718	3290	60	Lynwood Center Rd	Opal Ridge Ln	Fletcher Bay Rd	1,440	10.0	10.0	10.0	10.0	10.0	10.0	10.0	9.5	9.3	10.0
2769	3	3	3290	70	Lynwood Center Rd	Fletcher Bay Rd	Lynwood Center Rd	508	10.0	10.0	10.0	10.0	10.0	9.8	10.0	10.0	10.0	10.0
2152	697	733	3290	80	Lynwood Center Rd	Lynwood Center Rd	Bucklin Hill Rd	549	10.0	9.8	10.0	10.0	10.0	8.4	10.0	9.5	10.0	10.0
2188	658	692	3300	10	Lytle Rd	SOUTH END	Pleasant Beach Dr	197	5.9	10.0	10.0	10.0	10.0	7.8	10.0	8.4	8.7	10.0
2199	646	680	3300	20	Lytle Rd	Pleasant Beach Dr	Beck Rd	519	10.0	10.0	10.0	10.0	10.0	9.8	10.0	9.2	9.9	10.0
1560	650	684	3300	30	Lytle Rd	Beck Rd	NORTH END	1,277	10.0	10.0	10.0	10.0	10.0	10.0	10.0	8.5	10.0	10.0
1978	914	500	3310	10	Madison Ave	Parfitt Way	Bjune Dr	616	10.0	9.6	10.0	10.0	10.0	9.9	10.0	9.3	10.0	10.0
2738	41	45	3310	20	Madison Ave	Bjune Dr	Winslow Way	249	10.0	9.4	10.0	10.0	10.0	10.0	10.0	9.4	9.7	10.0
2367	467	494	3310	30	Madison Ave	Winslow Way	Henshaw Ln	431	9.1	8.4	9.0	10.0	10.0	9.4	10.0	9.5	7.8	10.0
1151	467	494	3310	40	Madison Ave	Henshaw Ln	Madrona Way	641	8.3	7.1	10.0	10.0	10.0	9.5	10.0	9.5	7.8	10.0
2747	31	34	3310	50	Madison Ave	Madrona Way	Wyatt St	250	8.3	7.7	9.2	10.0	10.0	9.8	10.0	9.6	8.0	10.0
2377	456	483	3310	60	Madison Ave	Wyatt St	Knetchel Way	660	7.0	8.0	9.6	10.0	10.0	9.5	10.0	9.6	6.9	10.0
2379	454	481	3310	70	Madison Ave	Knetchel Way	Wallace Way	665	9.1	9.0	10.0	10.0	10.0	9.8	10.0	9.6	7.3	10.0
2383	449	476	3310	80	Madison Ave	Wallace Way	Ihland Pl	652	9.3	7.2	10.0	10.0	10.0	9.8	10.0	9.6	6.2	10.0
2382	450	477	3310	90	Madison Ave	Ihland Pl	High School Rd	677	8.9	7.8	9.0	10.0	10.0	9.6	10.0	9.6	7.0	10.0
1109	366	391	3310	100	Madison Ave	High School Rd	Private	948	10.0	8.4	10.0	10.0	10.0	9.9	10.0	9.5	7.6	10.0
1108	366	391	3310	110	Madison Ave	Private	Private	301	10.0	9.3	10.0	10.0	10.0	10.0	10.0	9.6	8.9	10.0
1107	366	391	3310	120	Madison Ave	Private	Private	389	10.0	9.0	10.0	10.0	10.0	10.0	10.0	9.4	8.6	10.0
1106	366	391	3310	130	Madison Ave	Private	Private	62	10.0	8.5	9.3	10.0	10.0	9.9	10.0	9.9	8.6	10.0
2459	366	391	3310	140	Madison Ave	Private	New Brooklyn Rd	1,007	10.0	9.9	10.0	10.0	10.0	10.0	10.0	9.3	6.3	10.0
2450	375	400	3310	150	Madison Ave	New Brooklyn Rd	State Route 305	653	10.0	9.7	10.0	10.0	10.0	10.0	10.0	9.4	9.1	10.0
2469	356	381	3310	160	Madison Ave	State Route 305	Yaquina Ave	551	10.0	9.2	8.3	10.0	10.0	10.0	10.0	9.5	9.7	10.0
2481	333	355	3330	10	Madison Ave	State Route 305	Moran Rd	79	10.0	10.0	10.0	10.0	10.0	9.1	10.0	9.2	10.0	10.0
2641	157	172	3330	20	Madison Ave	Moran Rd	Manitou Beach Dr	283	10.0	10.0	10.0	10.0	10.0	9.6	10.0	9.4	10.0	10.0
2549	255	273	3330	30	Madison Ave	Manitou Beach Dr	Beachcrest Dr	1367	10.0	8.5	10.0	10.0	10.0	10.0	10.0	9.4	10.0	10.0
2483	331	353	3330	40	Madison Ave	Beachcrest Dr	Timberlane Pl	499	10.0	8.9	10.0	10.0	10.0	10.0	10.0	9.8	10.0	10.0
2485	329	351	3330	50	Madison Ave	Timberlane Pl	Daniel Ct	343	10.0	9.6	10.0	10.0	10.0	10.0	10.0	10.0	10.0	10.0
2487	327	349	3330	60	Madison Ave	Daniel Ct	Valley Rd	1,805	10.0	9.9	10.0	10.0	10.0	10.0	10.0	9.5	9.3	9.8
1945	951	348	3330	70	Madison Ave	Valley Rd	Windsong Lp	625	10.0	9.9	10.0	10.0	10.0	9.8	10.0	9.4	10.0	10.0
2646	151	165	3330	80	Madison Ave	Windsong Lp	Morgan Rd	678	10.0	10.0	10.0	10.0	9.1	10.0	10.0	10.0	10.0	10.0
2497	315	336	3330	90	Madison Ave	Morgan Rd	Idel Weiss Ln	1,018	10.0	9.7	9.3	10.0	10.0	10.0	10.0	10.0	10.0	10.0

Bainbridge Island

Inventory, Condition Summary and Analysis Results

GISID	Agency ID	ADAMAPKEY	Street Number	Block Number	On Street	From Street	To Street	Pavement Length (ft)	Projects Summary: Project ID	Project Description	Project Block Count	Project Length (ft)	Project Area (Yd2)	Project Current PCI	Project Strength	Project FunCL	Project Pavetype
1037	85	96	3290	10	Lynwood Center Rd	Point White Dr	Woodson Ln	511	3470	3470 - Lynwood Center Rd	4	3,550	9,177	**69**	Weak	SART	ACP
2701	85	96	3290	20	Lynwood Center Rd	Woodson Ln	Baker Hill Rd	308	3470	3470 - Lynwood Center Rd	4	3,550	9,177	**69**	Weak	SART	ACP
2167	680	716	3290	30	Lynwood Center Rd	Baker Hill Rd	Emerald Way	1,996	3470	3470 - Lynwood Center Rd	4	3,550	9,177	**69**	Weak	SART	ACP
1206	682	718	3290	40	Lynwood Center Rd	Emerald Way	Jade Ln	735	3470	3470 - Lynwood Center Rd	4	3,550	9,177	**69**	Weak	SART	ACP
1205	682	718	3290	50	Lynwood Center Rd	Jade Ln	Opal Ridge Ln	694	3480	3480 - Lynwood Center Rd	4	3,191	8,635	**85**	Moderate	SART	ACP
2166	682	718	3290	60	Lynwood Center Rd	Opal Ridge Ln	Fletcher Bay Rd	1,440	3480	3480 - Lynwood Center Rd	4	3,191	8,635	**85**	Moderate	SART	ACP
2769	3	3	3290	70	Lynwood Center Rd	Fletcher Bay Rd	Lynwood Center Rd	508	3480	3480 - Lynwood Center Rd	4	3,191	8,635	**85**	Moderate	SART	ACP
2152	697	733	3290	80	Lynwood Center Rd	Lynwood Center Rd	Bucklin Hill Rd	549	3480	3480 - Lynwood Center Rd	4	3,191	8,635	**85**	Moderate	SART	ACP
2188	658	692	3300	10	Lytle Rd	SOUTH END	Pleasant Beach Dr	197	3490	3490 - Lytle Rd	2	716	1,476	**68**	Moderate	RES-S	ACP
2199	646	680	3300	20	Lytle Rd	Pleasant Beach Dr	Beck Rd	519	3490	3490 - Lytle Rd	2	716	1,476	**68**	Moderate	RES-S	ACP
1560	650	684	3300	30	Lytle Rd	Beck Rd	NORTH END	1,277	3500	3500 - Lytle Rd	1	1,277	2,696	**86**	Moderate	RES-U	ACP
1978	914	500	3310	10	Madison Ave	Parfitt Way	Bjune Dr	616	3510	3510 - Madison Ave	1	616	1,916	**87**	Moderate	SART	ACP
2738	41	45	3310	20	Madison Ave	Bjune Dr	Winslow Way	249	3520	3520 - Madison Ave	1	249	775	**83**	Moderate	COL	ACP
2367	467	494	3310	30	Madison Ave	Winslow Way	Henshaw Ln	431	3530	3530 - Madison Ave	4	1,982	9,442	**34**	Moderate	SART	ACP
1151	467	494	3310	40	Madison Ave	Henshaw Ln	Madrona Way	641	3530	3530 - Madison Ave	4	1,982	9,442	**34**	Moderate	SART	ACP
2747	31	34	3310	50	Madison Ave	Madrona Way	Wyatt St	250	3530	3530 - Madison Ave	4	1,982	9,442	**34**	Moderate	SART	ACP
2377	456	483	3310	60	Madison Ave	Wyatt St	Knetchel Way	660	3530	3530 - Madison Ave	4	1,982	9,442	**34**	Moderate	SART	ACP
2379	454	481	3310	70	Madison Ave	Knetchel Way	Wallace Way	665	3540	3540 - Madison Ave	3	1,994	7,675	**43**	Moderate	SART	ACP
2383	449	476	3310	80	Madison Ave	Wallace Way	Ihland Pl	652	3540	3540 - Madison Ave	3	1,994	7,675	**43**	Moderate	SART	ACP
2382	450	477	3310	90	Madison Ave	Ihland Pl	High School Rd	677	3540	3540 - Madison Ave	3	1,994	7,675	**43**	Moderate	SART	ACP
1109	366	391	3310	100	Madison Ave	High School Rd	Private	948	3550	3550 - Madison Ave	4	1,700	5,184	**69**	Moderate	SART	ACP
1108	366	391	3310	110	Madison Ave	Private	Private	301	3550	3550 - Madison Ave	4	1,700	5,184	**69**	Moderate	SART	ACP
1107	366	391	3310	120	Madison Ave	Private	Private	389	3550	3550 - Madison Ave	4	1,700	5,184	**69**	Moderate	SART	ACP
1106	366	391	3310	130	Madison Ave	Private	Private	62	3550	3550 - Madison Ave	4	1,700	5,184	**69**	Moderate	SART	ACP
2459	366	391	3310	140	Madison Ave	Private	New Brooklyn Rd	1,007	3560	3560 - Madison Ave	3	2,211	6,667	**71**	Moderate	SART	ACP
2450	375	400	3310	150	Madison Ave	New Brooklyn Rd	State Route 305	653	3560	3560 - Madison Ave	3	2,211	6,667	**71**	Moderate	SART	ACP
2469	356	381	3310	160	Madison Ave	State Route 305	Yaquina Ave	551	3560	3560 - Madison Ave	3	2,211	6,667	**71**	Moderate	SART	ACP
2481	333	355	3330	10	Madison Ave	State Route 305	Moran Rd	79	3570	3570 - Madison Ave	5	2,571	7,462	**87**	Moderate	SART	ACP
2641	157	172	3330	20	Madison Ave	Moran Rd	Manitou Beach Dr	283	3570	3570 - Madison Ave	5	2,571	7,462	**87**	Moderate	SART	ACP
2549	255	273	3330	30	Madison Ave	Manitou Beach Dr	Beachcrest Dr	1367	3570	3570 - Madison Ave	5	2,571	7,462	**87**	Moderate	SART	ACP
2483	331	353	3330	40	Madison Ave	Beachcrest Dr	Timberlane Pl	499	3570	3570 - Madison Ave	5	2,571	7,462	**87**	Moderate	SART	ACP
2485	329	351	3330	50	Madison Ave	Timberlane Pl	Daniel Ct	343	3570	3570 - Madison Ave	5	2,571	7,462	**87**	Moderate	SART	ACP
2487	327	349	3330	60	Madison Ave	Daniel Ct	Valley Rd	1,805	3580	3580 - Madison Ave	2	2,430	6,542	**88**	Moderate	SART	ACP
1945	951	348	3330	70	Madison Ave	Valley Rd	Windsong Lp	625	3580	3580 - Madison Ave	2	2,430	6,542	**88**	Moderate	SART	ACP
2646	151	165	3330	80	Madison Ave	Windsong Lp	Morgan Rd	678	3590	3590 - Madison Ave	3	2,018	5,647	**88**	Moderate	SART	ACP
2497	315	336	3330	90	Madison Ave	Morgan Rd	Idel Weiss Ln	1,018	3590	3590 - Madison Ave	3	2,018	5,647	**88**	Moderate	SART	ACP

Bainbridge Island

Inventory, Condition Summary and Analysis Results

Condition Summary **6/1/2014**

GISID	Agency ID	ADAMAPKEY	Street Number	Block Number	On Street	From Street	To Street	Pavement Length (ft)	Pavement Width (ft)	Pavement Area (yd2)	Agency Functional Class	Pavetype	Surface Distress Index (SDI)	Roughness Index (RI)	Pavement Condition Index (PCI)	Strength Rating	Condition Rating	Load Associated Deducts (LADD)	Non-Load Deducts (NLAD)	Current PCI (10/1/2014)
2499	313	334	3330	100	Madison Ave	Idel Weiss Ln	Lovgreen Rd	322	23	823	SART	ACP	77	70	**75**	Moderate	V Good	13	10	**74**
2502	310	331	3330	110	Madison Ave	Lovgreen Rd	Viewcrest Ave	485	22	1,186	SART	ACP	93	79	**88**	Moderate	Excellent	4	3	**88**
2644	153	167	3330	120	Madison Ave	Viewcrest Ave	Eric Ave	389	23	994	SART	ACP	87	68	**80**	Moderate	V Good	10	3	**80**
2512	298	319	3330	130	Madison Ave	Eric Ave	Day Rd	1,760	25	4,889	SART	ACP	78	65	**74**	Moderate	V Good	17	4	**73**
1101	292	313	3330	140	Madison Ave	Day Rd	Mary Sam Ln	958	29	3,087	COL	ACP	98	94	**97**	Moderate	Excellent	2	0	**96**
1100	292	313	3330	150	Madison Ave	Mary Sam Ln	Raccoon Ln	33	30	110	COL	ACP	100	100	**100**	Moderate	Excellent	0	0	**100**
1099	292	313	3330	160	Madison Ave	Raccoon Ln	Private	342	27	1,026	COL	ACP	94	83	**90**	Moderate	Excellent	2	4	**90**
2516	292	313	3330	170	Madison Ave	Private	Torvanger Rd	2,676	28	8,325	COL	ACP	96	86	**92**	Moderate	Excellent	0	4	**92**
1071	227	245	3330	180	Madison Ave	Torvanger Rd	Private	1,358	26	3,923	COL	ACP	100	94	**98**	Moderate	Excellent	0	0	**97**
2577	227	245	3330	190	Madison Ave	Private	Phelps Rd	826	23	2,111	COL	ACP	93	79	**88**	Moderate	Excellent	4	3	**88**
2431	395	421	3380	10	Madrona Dr	Wing Point Way	Fairview Ave	298	23	762	RES-U	ACP	68	43	**60**	Moderate	Fair	28	4	**59**
2426	400	426	3380	20	Madrona Dr	Fairview Ave	Dingley Rd	1,210	21	2,823	RES-U	ACP	52	29	**44**	Strong	Marginal	29	9	**44**
2433	393	419	3380	30	Madrona Dr	Dingley Rd	Yeomalt Point Dr	445	12	593	RES-S	ACP	46	21	**38**	Moderate	Poor	49	4	**37**
2096	760	798	3360	10	Madrona Way	SOUTH END	Olympus Beach Way	873	16	1,552	RES-S	ACP	11	15	**12**	Weak	V Poor	85	3	**12**
2711	74	82	3360	20	Madrona Way	Olympus Beach Way	Beach St	115	16	204	RES-S	ACP	16	30	**21**	Weak	V Poor	80	4	**20**
1150	458	485	3370	10	Madrona Way	Madison Ave	Private	291	25	808	RES-U	ACP	47	32	**42**	Moderate	Marginal	45	8	**41**
1149	458	485	3370	20	Madrona Way	Private	Private	199	20	442	RES-U	ACP	23	11	**19**	Moderate	V Poor	74	3	**18**
1148	458	485	3370	30	Madrona Way	Private	Private	185	20	411	RES-U	ACP	33	19	**29**	Moderate	Poor	64	3	**28**
2049	815	857	3390	10	Maiden Ln	Beverly Ln	NORTH END	492	25	1,367	RES-S	ACP	51	33	**45**	Moderate	Marginal	45	4	**44**
1266	932	796	3400	10	Mandus Olson Rd	New Brooklyn Rd	Coyote Farm Ln	1,320	21	3,080	RES-S	ACP	65	65	**65**	Moderate	Good	25	10	**65**
1962	932	796	3400	20	Mandus Olson Rd	Coyote Farm Ln	NW END	3,938	23	10,064	RES-S	ACP	25	57	**36**	Moderate	Poor	51	14	**35**
1427	817	859	3410	10	Mandus Olson Rd	SOUTH END	Beverly Ln	180	22	440	RES-S	ACP	94	82	**90**	Moderate	Excellent	0	6	**90**
2047	818	860	3410	20	Mandus Olson Rd	Beverly Ln	Meadowmeer Ln	314	24	837	RES-S	ACP	82	86	**83**	Moderate	V Good	0	18	**83**
2045	820	863	3410	30	Mandus Olson Rd	Meadowmeer Ln	Koura Rd	833	21	1,944	RES-S	ACP	57	82	**65**	Moderate	Good	21	23	**65**
1094	263	281	3420	10	Manitou Beach Dr	Madison Ave	Edgecombe Pl	697	23	1,781	COL	ACP	96	87	**93**	Moderate	Excellent	0	4	**93**
2541	263	281	3420	20	Manitou Beach Dr	Edgecombe Pl	Murden Cove Dr	200	21	467	COL	ACP	97	87	**94**	Moderate	Excellent	0	4	**93**
2550	254	272	3420	30	Manitou Beach Dr	Murden Cove Dr	Murden Cove Dr	315	21	735	COL	ACP	92	77	**87**	Moderate	Excellent	5	3	**87**
2743	35	39	3420	40	Manitou Beach Dr	Murden Cove Dr	Beach Crest Dr	1,721	23	4,398	COL	ACP	50	59	**53**	Weak	Fair	48	3	**52**
2551	253	271	3420	50	Manitou Beach Dr	Beach Crest Dr	Falk Rd	872	21	2,035	COL	ACP	49	58	**52**	Weak	Fair	48	3	**51**
2542	262	280	3420	60	Manitou Beach Dr	Falk Rd	Manitou Park Blvd	1,026	19	2,166	COL	ACP	26	39	**30**	Moderate	Poor	62	13	**29**
1044	158	173	3420	70	Manitou Beach Dr	Manitou Park Blvd	Private	436	19	920	COL	ACP	17	40	**25**	Moderate	V Poor	66	16	**24**
2640	158	173	3420	80	Manitou Beach Dr	Private	Ocean Dr	430	21	1,003	COL	ACP	15	32	**21**	Moderate	V Poor	68	16	**20**
2547	257	275	3420	90	Manitou Beach Dr	Ocean Dr	Mountain View Rd	862	19	1,820	COL	ACP	17	48	**27**	Moderate	Poor	60	23	**26**
1991	897	278	3420	100	Manitou Beach Dr	Mountain View Rd	Valley Rd	402	20	893	COL	ACP	5	24	**11**	Moderate	V Poor	81	13	**11**
2545	259	277	3430	10	Manitou Park Blvd	Manitou Beach Dr	NE END	1,956	18	3,912	RES-S	ACP	18	26	**21**	Moderate	V Poor	57	15	**20**
1052	192	210	3450	10	Manual Rd	SW END	Little Harbor Ln	98	21	229	RES-S	ACP	67	94	**76**	Weak	V Good	33	0	**75**

Bainbridge Island

Inventory, Condition Summary and Analysis Results

GISID	Agency ID	ADAMAPKEY	Street Number	Block Number	On Street	From Street	To Street	Pavement Length (ft)	Distress Ratings (0 to 10 Score)									
									Rutting (ACP Only)	L&T Cracking / Linear Crk	Alligator Cracking Divided Slab / Blow Up	Map Crk / Crnr Brk / D Crk	Edge Cracking Joint Spall / Sealant	Distortions / Faulting	Bleeding / Polished Agg	Raveling / Scaling / CAL	Patches / Patching	Potholes / Punchouts
2499	313	334	3330	100	Madison Ave	Idel Weiss Ln	Lovgreen Rd	322	10.0	9.0	10.0	10.0	10.0	10.0	10.0	9.5	8.4	10.0
2502	310	331	3330	110	Madison Ave	Lovgreen Rd	Viewcrest Ave	485	10.0	10.0	10.0	10.0	9.3	9.9	10.0	9.4	10.0	10.0
2644	153	167	3330	120	Madison Ave	Viewcrest Ave	Eric Ave	389	10.0	10.0	10.0	10.0	10.0	10.0	10.0	9.4	8.7	10.0
2512	298	319	3330	130	Madison Ave	Eric Ave	Day Rd	1,760	8.3	10.0	10.0	10.0	10.0	9.9	10.0	9.3	10.0	9.8
1101	292	313	3330	140	Madison Ave	Day Rd	Mary Sam Ln	958	10.0	10.0	10.0	10.0	9.6	10.0	10.0	10.0	10.0	10.0
1100	292	313	3330	150	Madison Ave	Mary Sam Ln	Raccoon Ln	33	10.0	10.0	10.0	10.0	10.0	10.0	10.0	10.0	10.0	10.0
1099	292	313	3330	160	Madison Ave	Raccoon Ln	Private	342	10.0	10.0	10.0	10.0	10.0	9.7	10.0	9.3	10.0	10.0
2516	292	313	3330	170	Madison Ave	Private	Torvanger Rd	2,676	10.0	9.9	10.0	10.0	10.0	10.0	10.0	9.4	10.0	10.0
1071	227	245	3330	180	Madison Ave	Torvanger Rd	Private	1,358	10.0	10.0	10.0	10.0	10.0	10.0	10.0	10.0	10.0	10.0
2577	227	245	3330	190	Madison Ave	Private	Phelps Rd	826	10.0	10.0	10.0	10.0	10.0	10.0	10.0	9.5	9.5	10.0
2431	395	421	3380	10	Madrona Dr	Wing Point Way	Fairview Ave	298	9.0	9.9	10.0	10.0	10.0	9.2	10.0	9.5	8.4	10.0
2426	400	426	3380	20	Madrona Dr	Fairview Ave	Dingley Rd	1,210	8.9	9.8	9.6	10.0	8.8	9.5	10.0	8.7	9.3	8.7
2433	393	419	3380	30	Madrona Dr	Dingley Rd	Yeomalt Point Dr	445	10.0	10.0	7.0	10.0	10.0	9.2	10.0	9.2	8.4	9.9
2096	760	798	3360	10	Madrona Way	SOUTH END	Olympus Beach Way	873	6.6	10.0	8.1	10.0	10.0	7.1	10.0	9.4	8.2	10.0
2711	74	82	3360	20	Madrona Way	Olympus Beach Way	Beach St	115	5.3	10.0	10.0	10.0	10.0	9.1	10.0	9.3	6.4	10.0
1150	458	485	3370	10	Madrona Way	Madison Ave	Private	291	10.0	9.5	6.6	10.0	10.0	9.1	10.0	9.3	9.4	10.0
1149	458	485	3370	20	Madrona Way	Private	Private	199	8.5	10.0	4.8	10.0	10.0	9.0	10.0	9.4	10.0	10.0
1148	458	485	3370	30	Madrona Way	Private	Private	185	10.0	10.0	4.8	10.0	10.0	9.1	10.0	9.4	9.3	10.0
2049	815	857	3390	10	Maiden Ln	Beverly Ln	NORTH END	492	8.6	9.8	8.1	10.0	10.0	8.9	10.0	9.5	9.3	10.0
1266	932	796	3400	10	Mandus Olson Rd	New Brooklyn Rd	Coyote Farm Ln	1,320	10.0	9.9	8.5	10.0	8.4	10.0	10.0	8.3	9.7	10.0
1962	932	796	3400	20	Mandus Olson Rd	Coyote Farm Ln	NW END	3,938	9.0	9.8	7.0	10.0	9.1	9.9	10.0	7.7	9.2	8.8
1427	817	859	3410	10	Mandus Olson Rd	SOUTH END	Beverly Ln	180	10.0	9.7	10.0	10.0	10.0	10.0	10.0	9.4	10.0	10.0
2047	818	860	3410	20	Mandus Olson Rd	Beverly Ln	Meadowmeer Ln	314	10.0	7.8	10.0	10.0	10.0	10.0	10.0	10.0	10.0	10.0
2045	820	863	3410	30	Mandus Olson Rd	Meadowmeer Ln	Koura Rd	833	10.0	7.5	8.1	10.0	10.0	10.0	10.0	9.6	9.8	10.0
1094	263	281	3420	10	Manitou Beach Dr	Madison Ave	Edgecombe Pl	697	10.0	10.0	10.0	10.0	10.0	10.0	10.0	9.3	10.0	10.0
2541	263	281	3420	20	Manitou Beach Dr	Edgecombe Pl	Murden Cove Dr	200	10.0	10.0	10.0	10.0	10.0	10.0	10.0	9.4	10.0	10.0
2550	254	272	3420	30	Manitou Beach Dr	Murden Cove Dr	Murden Cove Dr	315	10.0	10.0	10.0	10.0	10.0	9.3	10.0	9.4	10.0	10.0
2743	35	39	3420	40	Manitou Beach Dr	Murden Cove Dr	Beach Crest Dr	1,721	5.6	10.0	10.0	10.0	10.0	9.2	10.0	9.5	10.0	10.0
2551	253	271	3420	50	Manitou Beach Dr	Beach Crest Dr	Falk Rd	872	5.1	10.0	10.0	10.0	10.0	9.9	10.0	9.4	10.0	10.0
2542	262	280	3420	60	Manitou Beach Dr	Falk Rd	Manitou Park Blvd	1,026	6.5	9.3	7.7	10.0	10.0	9.6	10.0	8.7	9.6	10.0
1044	158	173	3420	70	Manitou Beach Dr	Manitou Park Blvd	Private	436	6.5	8.2	6.9	10.0	10.0	9.7	10.0	9.6	10.0	10.0
2640	158	173	3420	80	Manitou Beach Dr	Private	Ocean Dr	430	7.3	8.2	7.2	10.0	10.0	8.5	10.0	9.6	9.5	10.0
2547	257	275	3420	90	Manitou Beach Dr	Ocean Dr	Mountain View Rd	862	7.2	9.1	7.5	10.0	9.6	9.8	10.0	7.0	9.4	10.0
1991	897	278	3420	100	Manitou Beach Dr	Mountain View Rd	Valley Rd	402	7.2	8.6	6.3	10.0	9.4	9.5	10.0	9.7	8.5	10.0
2545	259	277	3430	10	Manitou Park Blvd	Manitou Beach Dr	NE END	1,956	8.3	9.6	7.0	10.0	10.0	9.2	10.0	7.9	9.4	8.8
1052	192	210	3450	10	Manual Rd	SW END	Little Harbor Ln	98	10.0	10.0	6.7	10.0	10.0	10.0	10.0	10.0	10.0	10.0

Bainbridge Island

Inventory, Condition Summary and Analysis Results

GISID	Agency ID	ADAMAPKEY	Street Number	Block Number	On Street	From Street	To Street	Pavement Length (ft)	Projects Summary: Project ID	Project Description	Project Block Count	Project Length (ft)	Project Area (Yd2)	Project Current PCI	Project Strength	Project FunCL	Project Pavetype
2499	313	334	3330	100	Madison Ave	Idel Weiss Ln	Lovgreen Rd	322	3590	3590 - Madison Ave	3	2,018	5,647	**88**	Moderate	SART	ACP
2502	310	331	3330	110	Madison Ave	Lovgreen Rd	Viewcrest Ave	485	3600	3600 - Madison Ave	3	2,634	7,069	**77**	Moderate	SART	ACP
2644	153	167	3330	120	Madison Ave	Viewcrest Ave	Eric Ave	389	3600	3600 - Madison Ave	3	2,634	7,069	**77**	Moderate	SART	ACP
2512	298	319	3330	130	Madison Ave	Eric Ave	Day Rd	1,760	3600	3600 - Madison Ave	3	2,634	7,069	**77**	Moderate	SART	ACP
1101	292	313	3330	140	Madison Ave	Day Rd	Mary Sam Ln	958	3610	3610 - Madison Ave	4	4,009	12,548	**93**	Moderate	COL	ACP
1100	292	313	3330	150	Madison Ave	Mary Sam Ln	Raccoon Ln	33	3610	3610 - Madison Ave	4	4,009	12,548	**93**	Moderate	COL	ACP
1099	292	313	3330	160	Madison Ave	Raccoon Ln	Private	342	3610	3610 - Madison Ave	4	4,009	12,548	**93**	Moderate	COL	ACP
2516	292	313	3330	170	Madison Ave	Private	Torvanger Rd	2,676	3610	3610 - Madison Ave	4	4,009	12,548	**93**	Moderate	COL	ACP
1071	227	245	3330	180	Madison Ave	Torvanger Rd	Private	1,358	3620	3620 - Madison Ave	2	2,184	6,034	**94**	Moderate	COL	ACP
2577	227	245	3330	190	Madison Ave	Private	Phelps Rd	826	3620	3620 - Madison Ave	2	2,184	6,034	**94**	Moderate	COL	ACP
2431	395	421	3380	10	Madrona Dr	Wing Point Way	Fairview Ave	298	3630	3630 - Madrona Dr	2	1,508	3,585	**47**	Strong	RES-U	ACP
2426	400	426	3380	20	Madrona Dr	Fairview Ave	Dingley Rd	1,210	3630	3630 - Madrona Dr	2	1,508	3,585	**47**	Strong	RES-U	ACP
2433	393	419	3380	30	Madrona Dr	Dingley Rd	Yeomalt Point Dr	445	3640	3640 - Madrona Dr	1	445	593	**37**	Moderate	RES-S	ACP
2096	760	798	3360	10	Madrona Way	SOUTH END	Olympus Beach Way	873	3650	3650 - Madrona Way	2	988	1,756	**13**	Weak	RES-S	ACP
2711	74	82	3360	20	Madrona Way	Olympus Beach Way	Beach St	115	3650	3650 - Madrona Way	2	988	1,756	**13**	Weak	RES-S	ACP
1150	458	485	3370	10	Madrona Way	Madison Ave	Private	291	3660	3660 - Madrona Way	3	675	1,662	**32**	Moderate	RES-U	ACP
1149	458	485	3370	20	Madrona Way	Private	Private	199	3660	3660 - Madrona Way	3	675	1,662	**32**	Moderate	RES-U	ACP
1148	458	485	3370	30	Madrona Way	Private	Private	185	3660	3660 - Madrona Way	3	675	1,662	**32**	Moderate	RES-U	ACP
2049	815	857	3390	10	Maiden Ln	Beverly Ln	NORTH END	492	3670	3670 - Maiden Ln	1	492	1,367	**44**	Moderate	RES-S	ACP
1266	932	796	3400	10	Mandus Olson Rd	New Brooklyn Rd	Coyote Farm Ln	1,320	3680	3680 - Mandus Olson Rd	1	1,320	3,080	**65**	Moderate	RES-S	ACP
1962	932	796	3400	20	Mandus Olson Rd	Coyote Farm Ln	NW END	3,938	3690	3690 - Mandus Olson Rd	1	3,938	10,064	**35**	Moderate	RES-S	ACP
1427	817	859	3410	10	Mandus Olson Rd	SOUTH END	Beverly Ln	180	3700	3700 - Mandus Olson Rd	3	1,327	3,221	**73**	Moderate	RES-S	ACP
2047	818	860	3410	20	Mandus Olson Rd	Beverly Ln	Meadowmeer Ln	314	3700	3700 - Mandus Olson Rd	3	1,327	3,221	**73**	Moderate	RES-S	ACP
2045	820	863	3410	30	Mandus Olson Rd	Meadowmeer Ln	Koura Rd	833	3700	3700 - Mandus Olson Rd	3	1,327	3,221	**73**	Moderate	RES-S	ACP
1094	263	281	3420	10	Manitou Beach Dr	Madison Ave	Edgecombe Pl	697	3710	3710 - Manitou Beach Dr	3	1,212	2,983	**91**	Moderate	COL	ACP
2541	263	281	3420	20	Manitou Beach Dr	Edgecombe Pl	Murden Cove Dr	200	3710	3710 - Manitou Beach Dr	3	1,212	2,983	**91**	Moderate	COL	ACP
2550	254	272	3420	30	Manitou Beach Dr	Murden Cove Dr	Murden Cove Dr	315	3710	3710 - Manitou Beach Dr	3	1,212	2,983	**91**	Moderate	COL	ACP
2743	35	39	3420	40	Manitou Beach Dr	Murden Cove Dr	Beach Crest Dr	1,721	3720	3720 - Manitou Beach Dr	2	2,593	6,433	**52**	Weak	COL	ACP
2551	253	271	3420	50	Manitou Beach Dr	Beach Crest Dr	Falk Rd	872	3720	3720 - Manitou Beach Dr	2	2,593	6,433	**52**	Weak	COL	ACP
2542	262	280	3420	60	Manitou Beach Dr	Falk Rd	Manitou Park Blvd	1,026	3730	3730 - Manitou Beach Dr	5	3,156	6,803	**24**	Moderate	COL	ACP
1044	158	173	3420	70	Manitou Beach Dr	Manitou Park Blvd	Private	436	3730	3730 - Manitou Beach Dr	5	3,156	6,803	**24**	Moderate	COL	ACP
2640	158	173	3420	80	Manitou Beach Dr	Private	Ocean Dr	430	3730	3730 - Manitou Beach Dr	5	3,156	6,803	**24**	Moderate	COL	ACP
2547	257	275	3420	90	Manitou Beach Dr	Ocean Dr	Mountain View Rd	862	3730	3730 - Manitou Beach Dr	5	3,156	6,803	**24**	Moderate	COL	ACP
1991	897	278	3420	100	Manitou Beach Dr	Mountain View Rd	Valley Rd	402	3730	3730 - Manitou Beach Dr	5	3,156	6,803	**24**	Moderate	COL	ACP
2545	259	277	3430	10	Manitou Park Blvd	Manitou Beach Dr	NE END	1,956	3740	3740 - Manitou Park Blvd	1	1,956	3,912	**20**	Moderate	RES-S	ACP
1052	192	210	3450	10	Manual Rd	SW END	Little Harbor Ln	98	3750	3750 - Manual Rd	2	705	1,038	**32**	Weak	RES-S	ACP

Bainbridge Island

Inventory, Condition Summary and Analysis Results

Condition Summary **6/1/2014**

GISID	Agency ID	ADAMAPKEY	Street Number	Block Number	On Street	From Street	To Street	Pavement Length (ft)	Pavement Width (ft)	Pavement Area (yd2)	Agency Functional Class	Pavetype	Surface Distress Index (SDI)	Roughness Index (RI)	Pavement Condition Index (PCI)	Strength Rating	Condition Rating	Load Associated Deducts (LADD)	Non-Load Deducts (NLAD)	Current PCI (10/1/2014)
2610	192	210	3450	20	Manual Rd	Little Harbor Ln	EAST END	607	12	809	RES-S	ACP	19	25	**21**	Weak	V Poor	76	5	**20**
2032	835	880	3460	10	Manzanita Pl	Peterson Hill Rd	NE END	651	21	1,519	RES-S	ACP	13	16	**14**	Moderate	V Poor	75	2	**13**
1950	946	882	3470	10	Manzanita Rd	Bergman Rd	Day Rd	846	17	1,598	COL	ACP	94	82	**90**	Moderate	Excellent	2	4	**89**
1030	55	61	3470	20	Manzanita Rd	Day Rd	Jay ST (pvt)	1,229	20	2,731	COL	ACP	94	81	**89**	Moderate	Excellent	1	4	**89**
2727	55	61	3470	30	Manzanita Rd	Jay ST (pvt)	Hidden Cove Rd	2,704	16	4,807	COL	ACP	86	69	**80**	Moderate	V Good	10	4	**80**
1421	791	830	3480	10	Maple St	Bayview Blvd	Herron St	280	16	498	RES-U	ACP	89	70	**83**	Moderate	V Good	7	4	**82**
2148	702	738	3500	10	Marshall Rd	Private	Vincent Rd	1,567	19	3,308	RES-S	ACP	46	30	**41**	Moderate	Marginal	47	7	**40**
2003	879	930	3510	10	Matsu Pl	SE END	Bayhill Rd	363	28	1,129	RES-S	ACP	47	45	**46**	Weak	Marginal	50	3	**45**
2234	610	644	3520	10	McDonald Ave	Old Mill Rd	Eagle Harbor Rd	2,442	21	5,698	COL	ACP	95	84	**91**	Moderate	Excellent	1	4	**91**
2008	874	925	3540	10	Meadowlark Ln	SOUTH END	Koura Rd	212	35	824	RES-S	ACP	73	52	**66**	Moderate	Good	9	17	**66**
2057	804	846	3550	10	Meadowmeer Circle	Koura Rd	Meadowmeer Rd	341	21	796	RES-U	ACP	82	64	**76**	Moderate	V Good	14	4	**76**
9001	804	846	3550	20	Meadowmeer Circle	Meadowmeer Rd	Barthrop Pl	585	21	1,365	RES-U	ACP	84	65	**78**	Moderate	V Good	12	4	**77**
1240	801	842	3550	30	Meadowmeer Circle	Barthrop Pl	Astor Ct NE	238	20	529	RES-U	ACP	77	75	**76**	Weak	V Good	20	3	**76**
2059	801	842	3550	40	Meadowmeer Circle	Astor Ct NE	Chatham Pl	244	20	542	RES-U	ACP	75	63	**71**	Moderate	V Good	18	7	**70**
2060	800	841	3550	50	Meadowmeer Circle	Chatham Pl	Tyler Pl	605	19	1,277	RES-U	ACP	27	66	**39**	Weak	Poor	67	6	**38**
2062	798	839	3550	60	Meadowmeer Circle	Tyler Pl	Chadwick Pl	406	21	947	RES-U	ACP	54	69	**59**	Weak	Fair	39	7	**58**
1955	940	840	3550	70	Meadowmeer Circle	Chadwick Pl	Private	155	20	344	RES-U	ACP	55	55	**55**	Weak	Fair	42	3	**54**
2763	12	12	3560	10	Meadowmeer Ln	WEST END	Meer Ct	469	27	1,407	RES-S	ACP	71	48	**63**	Moderate	Good	19	11	**63**
2048	816	858	3560	20	Meadowmeer Ln	Meer Ct	Mandus Olson Rd	222	20	493	RES-S	ACP	52	46	**50**	Moderate	Fair	43	4	**50**
2055	809	851	3570	10	Meadowmeer Rd	Meadowmeer Circle	Peggy Ln	288	18	576	RES-U	ACP	67	48	**61**	Moderate	Good	27	6	**60**
2056	805	847	3570	20	Meadowmeer Rd	Peggy Ln	Medway Ln	413	19	872	RES-U	ACP	65	65	**65**	Weak	Good	31	4	**64**
2054	810	852	3570	30	Meadowmeer Rd	Medway Ln	Katy Ln	329	21	768	RES-U	ACP	72	64	**69**	Moderate	Good	22	7	**69**
2716	68	76	3570	40	Meadowmeer Rd	Katy Ln	Renny Ln	236	21	551	RES-U	ACP	43	41	**43**	Weak	Marginal	54	3	**42**
1426	808	850	3580	10	Medway Ln	SOUTH END	Meadowmeer Rd	147	36	588	RES-U	ACP	78	59	**72**	Moderate	V Good	15	6	**71**
2764	11	11	3590	10	Meer Ct	Meadowmeer Ln	NORTH END	152	36	608	RES-S	ACP	61	39	**54**	Strong	Fair	15	23	**53**
2621	180	198	3600	10	Meigs St	Euclid Ave	Washington Ave	412	12	549	RES-S	ACP	93	81	**89**	Moderate	Excellent	2	4	**89**
1379	339	361	3610	10	Midships Pl	SW END	Capstan Dr	78	52	451	RES-U	ACP	82	63	**75**	Moderate	V Good	11	8	**75**
9002	606	639	3620	10	Mill Heights Rd	NW END	Barkentine Rd	700	18	1,400	RES-S	ACP	94	82	**90**	Moderate	Excellent	2	4	**89**
2238	606	639	3620	20	Mill Heights Rd	Barkentine Rd	Rockaway Bluff Rd	420	18	840	RES-S	ACP	55	50	**53**	Moderate	Fair	36	9	**53**
2709	76	84	3630	10	Miller Rd	Fletcher Bay Rd	Battle Point Dr	2,026	22	4,952	SART	ACP	94	83	**90**	Moderate	Excellent	3	3	**90**
1227	767	805	3630	20	Miller Rd	Battle Point Dr	Private	323	30	1,077	SART	ACP	93	81	**89**	Moderate	Excellent	2	5	**89**
1226	767	805	3630	30	Miller Rd	Private	Private	421	29	1,357	SART	ACP	96	87	**93**	Moderate	Excellent	0	4	**93**
2090	767	805	3630	40	Miller Rd	Private	Tolo Rd	1,490	24	3,973	SART	ACP	95	85	**92**	Moderate	Excellent	1	4	**92**
2713	72	80	3630	50	Miller Rd	Tolo Rd	Justin Ct	1,761	25	4,892	SART	ACP	89	78	**85**	Moderate	Excellent	8	3	**85**
2629	171	188	3630	60	Miller Rd	Justin Ct	Arrow Point Dr	1,564	25	4,344	SART	ACP	95	86	**92**	Moderate	Excellent	1	4	**92**
2072	786	825	3630	70	Miller Rd	Arrow Point Dr	Koura Rd	879	24	2,344	SART	ACP	97	87	**94**	Moderate	Excellent	0	4	**93**

Bainbridge Island

Inventory, Condition Summary and Analysis Results

GISID	Agency ID	ADAMAPKEY	Street Number	Block Number	On Street	From Street	To Street	Pavement Length (ft)	Distress Ratings (0 to 10 Score)									
									Rutting (ACP Only)	L&T Cracking / Linear Crk	Alligator Cracking Divided Slab / Blow Up	Map Crk / Crnr Brk / D Crk	Edge Cracking Joint Spall / Sealant	Distortions / Faulting	Bleeding / Polished Agg	Raveling / Scaling / CAL	Patches / Patching	Potholes / Punchouts
2610	192	210	3450	20	Manual Rd	Little Harbor Ln	EAST END	607	10.0	9.8	4.8	10.0	10.0	7.2	10.0	9.3	9.5	10.0
2032	835	880	3460	10	Manzanita Pl	Peterson Hill Rd	NE END	651	7.7	10.0	6.1	10.0	10.0	9.3	10.0	9.6	8.8	8.7
1950	946	882	3470	10	Manzanita Rd	Bergman Rd	Day Rd	846	10.0	10.0	10.0	10.0	10.0	9.7	10.0	9.3	10.0	10.0
1030	55	61	3470	20	Manzanita Rd	Day Rd	Jay ST (pvt)	1,229	10.0	10.0	10.0	10.0	10.0	9.8	10.0	9.3	10.0	9.8
2727	55	61	3470	30	Manzanita Rd	Jay ST (pvt)	Hidden Cove Rd	2,704	10.0	9.8	9.1	10.0	10.0	9.9	10.0	9.4	10.0	10.0
1421	791	830	3480	10	Maple St	Bayview Blvd	Herron St	280	10.0	10.0	10.0	10.0	10.0	9.3	10.0	9.3	9.8	10.0
2148	702	738	3500	10	Marshall Rd	Private	Vincent Rd	1,567	8.9	9.4	8.1	10.0	9.3	9.4	10.0	9.6	8.6	10.0
2003	879	930	3510	10	Matsu Pl	SE END	Bayhill Rd	363	10.0	10.0	5.2	10.0	10.0	9.6	10.0	9.4	10.0	10.0
2234	610	644	3520	10	McDonald Ave	Old Mill Rd	Eagle Harbor Rd	2,442	10.0	10.0	10.0	10.0	10.0	9.8	10.0	9.3	10.0	10.0
2008	874	925	3540	10	Meadowlark Ln	SOUTH END	Koura Rd	212	10.0	8.2	9.5	10.0	10.0	9.3	10.0	9.5	10.0	10.0
2057	804	846	3550	10	Meadowmeer Circle	Koura Rd	Meadowmeer Rd	341	10.0	9.9	9.3	10.0	10.0	9.9	10.0	9.4	9.3	10.0
9001	804	846	3550	20	Meadowmeer Circle	Meadowmeer Rd	Barthrop Pl	585	10.0	10.0	10.0	10.0	10.0	9.9	10.0	9.3	8.6	10.0
1240	801	842	3550	30	Meadowmeer Circle	Barthrop Pl	Astor Ct NE	238	10.0	10.0	10.0	10.0	10.0	10.0	10.0	9.4	7.5	10.0
2059	801	842	3550	40	Meadowmeer Circle	Astor Ct NE	Chatham Pl	244	10.0	9.5	10.0	10.0	10.0	9.9	10.0	9.4	7.9	10.0
2060	800	841	3550	50	Meadowmeer Circle	Chatham Pl	Tyler Pl	605	10.0	9.5	4.4	10.0	10.0	10.0	10.0	9.6	8.6	10.0
2062	798	839	3550	60	Meadowmeer Circle	Tyler Pl	Chadwick Pl	406	10.0	9.4	7.3	10.0	10.0	9.9	10.0	9.5	8.6	10.0
1955	940	840	3550	70	Meadowmeer Circle	Chadwick Pl	Private	155	10.0	10.0	7.2	10.0	10.0	9.9	10.0	9.5	8.3	10.0
2763	12	12	3560	10	Meadowmeer Ln	WEST END	Meer Ct	469	8.9	9.0	10.0	10.0	10.0	9.5	10.0	9.5	9.4	10.0
2048	816	858	3560	20	Meadowmeer Ln	Meer Ct	Mandus Olson Rd	222	10.0	10.0	6.6	10.0	10.0	9.5	10.0	9.3	9.3	10.0
2055	809	851	3570	10	Meadowmeer Rd	Meadowmeer Circle	Peggy Ln	288	10.0	9.7	9.4	10.0	10.0	9.6	10.0	9.3	7.7	10.0
2056	805	847	3570	20	Meadowmeer Rd	Peggy Ln	Medway Ln	413	10.0	9.9	8.5	10.0	9.7	10.0	10.0	9.5	8.2	10.0
2054	810	852	3570	30	Meadowmeer Rd	Medway Ln	Katy Ln	329	10.0	9.5	9.3	10.0	10.0	10.0	10.0	9.5	8.1	10.0
2716	68	76	3570	40	Meadowmeer Rd	Katy Ln	Renny Ln	236	10.0	10.0	6.7	10.0	10.0	9.6	10.0	9.5	7.8	10.0
1426	808	850	3580	10	Medway Ln	SOUTH END	Meadowmeer Rd	147	10.0	9.6	10.0	10.0	10.0	9.4	10.0	9.4	8.6	10.0
2764	11	11	3590	10	Meer Ct	Meadowmeer Ln	NORTH END	152	10.0	7.4	8.9	10.0	10.0	9.4	10.0	9.6	10.0	10.0
2621	180	198	3600	10	Meigs St	Euclid Ave	Washington Ave	412	10.0	10.0	10.0	10.0	10.0	9.7	10.0	9.2	10.0	10.0
1379	339	361	3610	10	Midships Pl	SW END	Capstan Dr	78	10.0	9.3	10.0	10.0	10.0	9.5	10.0	9.6	9.1	10.0
9002	606	639	3620	10	Mill Heights Rd	NW END	Barkentine Rd	700	10.0	10.0	10.0	10.0	10.0	9.7	10.0	9.3	10.0	10.0
2238	606	639	3620	20	Mill Heights Rd	Barkentine Rd	Rockaway Bluff Rd	420	6.4	9.3	10.0	10.0	10.0	9.7	10.0	9.5	10.0	10.0
2709	76	84	3630	10	Miller Rd	Fletcher Bay Rd	Battle Point Dr	2,026	10.0	10.0	10.0	10.0	10.0	9.6	10.0	9.5	10.0	10.0
1227	767	805	3630	20	Miller Rd	Battle Point Dr	Private	323	10.0	10.0	10.0	10.0	10.0	9.7	10.0	9.2	10.0	10.0
1226	767	805	3630	30	Miller Rd	Private	Private	421	10.0	10.0	10.0	10.0	10.0	10.0	10.0	9.3	10.0	10.0
2090	767	805	3630	40	Miller Rd	Private	Tolo Rd	1,490	10.0	10.0	10.0	10.0	10.0	9.8	10.0	9.3	10.0	10.0
2713	72	80	3630	50	Miller Rd	Tolo Rd	Justin Ct	1,761	9.2	10.0	10.0	10.0	10.0	9.9	10.0	9.5	10.0	10.0
2629	171	188	3630	60	Miller Rd	Justin Ct	Arrow Point Dr	1,564	10.0	10.0	10.0	10.0	10.0	9.8	10.0	9.4	10.0	10.0
2072	786	825	3630	70	Miller Rd	Arrow Point Dr	Koura Rd	879	10.0	10.0	10.0	10.0	10.0	10.0	10.0	9.4	10.0	10.0

Bainbridge Island

Inventory, Condition Summary and Analysis Results

GISID	Agency ID	ADAMAPKEY	Street Number	Block Number	On Street	From Street	To Street	Pavement Length (ft)	Projects Summary: Project ID	Project Description	Project Block Count	Project Length (ft)	Project Area (Yd2)	Project Current PCI	Project Strength	Project FunCL	Project Pavetype
2610	192	210	3450	20	Manual Rd	Little Harbor Ln	EAST END	607	3750	3750 - Manual Rd	2	705	1,038	**32**	Weak	RES-S	ACP
2032	835	880	3460	10	Manzanita Pl	Peterson Hill Rd	NE END	651	3760	3760 - Manzanita Pl	1	651	1,519	**13**	Moderate	RES-S	ACP
1950	946	882	3470	10	Manzanita Rd	Bergman Rd	Day Rd	846	3770	3770 - Manzanita Rd	2	2,075	4,329	**89**	Moderate	COL	ACP
1030	55	61	3470	20	Manzanita Rd	Day Rd	Jay ST (pvt)	1,229	3770	3770 - Manzanita Rd	2	2,075	4,329	**89**	Moderate	COL	ACP
2727	55	61	3470	30	Manzanita Rd	Jay ST (pvt)	Hidden Cove Rd	2,704	3780	3780 - Manzanita Rd	1	2,704	4,807	**80**	Moderate	COL	ACP
1421	791	830	3480	10	Maple St	Bayview Blvd	Herron St	280	3790	3790 - Maple St	1	280	498	**82**	Moderate	RES-U	ACP
2148	702	738	3500	10	Marshall Rd	Private	Vincent Rd	1,567	3800	3800 - Marshall Rd	1	1,567	3,308	**40**	Moderate	RES-S	ACP
2003	879	930	3510	10	Matsu Pl	SE END	Bayhill Rd	363	3810	3810 - Matsu Pl	1	363	1,129	**45**	Weak	RES-S	ACP
2234	610	644	3520	10	McDonald Ave	Old Mill Rd	Eagle Harbor Rd	2,442	3820	3820 - McDonald Ave	1	2,442	5,698	**91**	Moderate	COL	ACP
2008	874	925	3540	10	Meadowlark Ln	SOUTH END	Koura Rd	212	3830	3830 - Meadowlark Ln	1	212	824	**66**	Moderate	RES-S	ACP
2057	804	846	3550	10	Meadowmeer Circle	Koura Rd	Meadowmeer Rd	341	3840	3840 - Meadowmeer Circle	7	2,574	5,801	**63**	Weak	RES-U	ACP
9001	804	846	3550	20	Meadowmeer Circle	Meadowmeer Rd	Barthrop Pl	585	3840	3840 - Meadowmeer Circle	7	2,574	5,801	**63**	Weak	RES-U	ACP
1240	801	842	3550	30	Meadowmeer Circle	Barthrop Pl	Astor Ct NE	238	3840	3840 - Meadowmeer Circle	7	2,574	5,801	**63**	Weak	RES-U	ACP
2059	801	842	3550	40	Meadowmeer Circle	Astor Ct NE	Chatham Pl	244	3840	3840 - Meadowmeer Circle	7	2,574	5,801	**63**	Weak	RES-U	ACP
2060	800	841	3550	50	Meadowmeer Circle	Chatham Pl	Tyler Pl	605	3840	3840 - Meadowmeer Circle	7	2,574	5,801	**63**	Weak	RES-U	ACP
2062	798	839	3550	60	Meadowmeer Circle	Tyler Pl	Chadwick Pl	406	3840	3840 - Meadowmeer Circle	7	2,574	5,801	**63**	Weak	RES-U	ACP
1955	940	840	3550	70	Meadowmeer Circle	Chadwick Pl	Private	155	3840	3840 - Meadowmeer Circle	7	2,574	5,801	**63**	Weak	RES-U	ACP
2763	12	12	3560	10	Meadowmeer Ln	WEST END	Meer Ct	469	3850	3850 - Meadowmeer Ln	2	691	1,900	**59**	Moderate	RES-S	ACP
2048	816	858	3560	20	Meadowmeer Ln	Meer Ct	Mandus Olson Rd	222	3850	3850 - Meadowmeer Ln	2	691	1,900	**59**	Moderate	RES-S	ACP
2055	809	851	3570	10	Meadowmeer Rd	Meadowmeer Circle	Peggy Ln	288	3860	3860 - Meadowmeer Rd	4	1,266	2,766	**60**	Weak	RES-U	ACP
2056	805	847	3570	20	Meadowmeer Rd	Peggy Ln	Medway Ln	413	3860	3860 - Meadowmeer Rd	4	1,266	2,766	**60**	Weak	RES-U	ACP
2054	810	852	3570	30	Meadowmeer Rd	Medway Ln	Katy Ln	329	3860	3860 - Meadowmeer Rd	4	1,266	2,766	**60**	Weak	RES-U	ACP
2716	68	76	3570	40	Meadowmeer Rd	Katy Ln	Renny Ln	236	3860	3860 - Meadowmeer Rd	4	1,266	2,766	**60**	Weak	RES-U	ACP
1426	808	850	3580	10	Medway Ln	SOUTH END	Meadowmeer Rd	147	3870	3870 - Medway Ln	1	147	588	**71**	Moderate	RES-U	ACP
2764	11	11	3590	10	Meer Ct	Meadowmeer Ln	NORTH END	152	3880	3880 - Meer Ct	1	152	608	**53**	Strong	RES-S	ACP
2621	180	198	3600	10	Meigs St	Euclid Ave	Washington Ave	412	3890	3890 - Meigs St	1	412	549	**89**	Moderate	RES-S	ACP
1379	339	361	3610	10	Midships Pl	SW END	Capstan Dr	78	3900	3900 - Midships Pl	1	78	451	**75**	Moderate	RES-U	ACP
9002	606	639	3620	10	Mill Heights Rd	NW END	Barkentine Rd	700	3910	3910 - Mill Heights Rd	2	1,120	2,240	**76**	Moderate	RES-S	ACP
2238	606	639	3620	20	Mill Heights Rd	Barkentine Rd	Rockaway Bluff Rd	420	3910	3910 - Mill Heights Rd	2	1,120	2,240	**76**	Moderate	RES-S	ACP
2709	76	84	3630	10	Miller Rd	Fletcher Bay Rd	Battle Point Dr	2,026	3920	3920 - Miller Rd	3	2,770	7,386	**90**	Moderate	SART	ACP
1227	767	805	3630	20	Miller Rd	Battle Point Dr	Private	323	3920	3920 - Miller Rd	3	2,770	7,386	**90**	Moderate	SART	ACP
1226	767	805	3630	30	Miller Rd	Private	Private	421	3920	3920 - Miller Rd	3	2,770	7,386	**90**	Moderate	SART	ACP
2090	767	805	3630	40	Miller Rd	Private	Tolo Rd	1,490	3930	3930 - Miller Rd	2	3,251	8,865	**88**	Moderate	SART	ACP
2713	72	80	3630	50	Miller Rd	Tolo Rd	Justin Ct	1,761	3930	3930 - Miller Rd	2	3,251	8,865	**88**	Moderate	SART	ACP
2629	171	188	3630	60	Miller Rd	Justin Ct	Arrow Point Dr	1,564	3940	3940 - Miller Rd	2	2,443	6,688	**92**	Moderate	SART	ACP
2072	786	825	3630	70	Miller Rd	Arrow Point Dr	Koura Rd	879	3940	3940 - Miller Rd	2	2,443	6,688	**92**	Moderate	SART	ACP

Bainbridge Island

Inventory, Condition Summary and Analysis Results

Condition Summary **6/1/2014**

GISID	Agency ID	ADAMAPKEY	Street Number	Block Number	On Street	From Street	To Street	Pavement Length (ft)	Pavement Width (ft)	Pavement Area (yd2)	Agency Functional Class	Pavetype	Surface Distress Index (SDI)	Roughness Index (RI)	Pavement Condition Index (PCI)	Strength Rating	Condition Rating	Load Associated Deducts (LADD)	Non-Load Deducts (NLAD)	Current PCI (10/1/2014)
2761	15	18	3630	90	Miller Rd	Koura Rd	Bay Hill Rd W	1,535	25	4,264	SART	ACP	97	88	**94**	Moderate	Excellent	0	3	**93**
1002	15	18	3630	100	Miller Rd	Bay Hill Rd W	Bayhill Rd	29	25	81	SART	ACP	97	87	**94**	Moderate	Excellent	1	2	**93**
2724	59	67	3630	110	Miller Rd	Bayhill Rd	Peterson Hill Rd	216	25	600	SART	ACP	96	87	**93**	Moderate	Excellent	0	4	**92**
2723	60	68	3630	120	Miller Rd	Peterson Hill Rd	Lovgreen Rd	1,306	24	3,483	SART	ACP	89	79	**86**	Moderate	Excellent	8	3	**86**
1445	881	66	3630	130	Miller Rd	Lovgreen Rd	Bergman Rd	1,595	24	4,253	SART	ACP	94	83	**90**	Moderate	Excellent	3	3	**90**
1034	58	66	3630	140	Miller Rd	Bergman Rd	Private	1,064	23	2,719	SART	ACP	100	90	**97**	Moderate	Excellent	0	0	**96**
1033	58	66	3630	150	Miller Rd	Private	Private	45	23	115	SART	ACP	100	90	**97**	Moderate	Excellent	0	0	**96**
1032	58	66	3630	160	Miller Rd	Private	Private	374	24	997	SART	ACP	100	90	**97**	Moderate	Excellent	0	0	**96**
2725	58	66	3630	170	Miller Rd	Private	Day Rd	519	25	1,442	SART	ACP	96	87	**93**	Moderate	Excellent	0	4	**93**
2596	207	225	3640	10	Millstone Pl	SW END	Teem Loop Rd	247	19	521	RES-S	ACP	93	79	**88**	Moderate	Excellent	1	6	**88**
1068	221	239	3650	10	Misty Vale Pl	Sunrise Dr	Woodhaven Ln	862	22	2,107	RES-S	ACP	64	73	**67**	Weak	Good	29	6	**67**
2582	221	239	3650	20	Misty Vale Pl	Woodhaven Ln	Spray Falls St	696	21	1,624	RES-S	ACP	80	77	**79**	Moderate	V Good	6	13	**79**
2586	217	235	3650	30	Misty Vale Pl	Spray Falls St	NORTH END	388	30	1,293	RES-S	ACP	72	58	**67**	Moderate	Good	25	4	**67**
1399	511	538	3670	10	Moji Ln	Weaver Ave	Strawberry Ln	435	22	1,063	RES-U	ACP	92	76	**86**	Moderate	Excellent	3	5	**86**
2328	508	535	3670	20	Moji Ln	Strawberry Ln	Village Circle	296	20	658	RES-U	ACP	71	48	**63**	Moderate	Good	25	4	**62**
2336	500	527	3680	10	Moji Ln	WEST END	Lovell Ave	518	20	1,151	RES-U	ACP	93	80	**89**	Moderate	Excellent	3	4	**88**
2067	792	832	3690	10	Monte Vista Dr	SW END	Monte Vista Pl	1,282	22	3,134	RES-U	ACP	25	33	**28**	Moderate	Poor	66	9	**27**
2066	793	834	3690	20	Monte Vista Dr	Monte Vista Pl	Olympic Terrace Ave	325	20	722	RES-U	ACP	28	36	**30**	Weak	Poor	69	3	**30**
2715	69	77	3700	10	Monte Vista Pl	SOUTH END	Monte Vista Dr	332	26	959	RES-U	ACP	40	37	**39**	Moderate	Poor	56	4	**38**
2464	361	386	3710	10	Moran Rd	Yaquina Ave	Lofgren Rd	995	23	2,543	RES-S	ACP	84	68	**79**	Moderate	V Good	13	3	**78**
2465	360	385	3710	20	Moran Rd	Lofgren Rd	Madison Ave	1,958	25	5,439	COL	ACP	74	62	**70**	Moderate	V Good	19	3	**69**
2404	427	454	3750	10	Morrill Pl	Hawley Way	NORTH END	477	13	689	RES-U	ACP	86	67	**79**	Moderate	V Good	10	4	**79**
2548	256	274	3760	10	Mountain View Rd	Manitou Beach Dr	SE END	767	16	1,364	RES-S	ACP	10	11	**10**	Weak	V Poor	85	5	**10**
2005	877	928	3770	10	Murden Cove Dr	Manitou Beach Dr	Manitou Beach Dr	1,943	20	4,318	RES-U	ACP	44	48	**45**	Weak	Marginal	50	6	**44**
2343	493	520	3780	10	Nakata Ave	Taurnic	Ihland Way	663	27	1,989	RES-U	ACP	60	50	**56**	Moderate	Fair	33	7	**55**
2362	472	499	3790	10	Nakata Pl	Ihland Way	NE END	392	34	1,481	RES-U	ACP	40	53	**44**	Moderate	Marginal	47	13	**43**
1023	4	4	3800	10	New Brooklyn Rd	Fletcher Bay Rd	Holly Farm Ln	1,518	23	3,879	SART	ACP	91	76.6	**87**	Moderate	Excellent	1	3	**86**
1021	4	4	3800	20	New Brooklyn Rd	Holly Farm Ln	Cherry Orchard Ln	1,972	24	5,259	SART	ACP	84	80	**83**	Moderate	V Good	13	3	**82**
2768	4	4	3800	30	New Brooklyn Rd	Cherry Orchard Ln	Mandus Olson Rd	669	23	1,710	SART	ACP	99	90	**96**	Moderate	Excellent	0	1	**96**
2101	755	793	3800	40	New Brooklyn Rd	Mandus Olson Rd	Sands Ave	1,327	21	3,096	SART	ACP	93	81.1	**89**	Moderate	Excellent	1	4	**89**
2756	22	25	3800	60	New Brooklyn Rd	Sands Ave	Grizdale Ln	1,971	24	5,256	SART	ACP	93	88	**91**	Moderate	Excellent	1	0	**91**
2116	740	778	3800	70	New Brooklyn Rd	Grizdale Ln	Sportman Club Rd	1,234	26	3,565	SART	ACP	95	88	**93**	Moderate	Excellent	1	4	**92**
2705	81	90	3800	90	New Brooklyn Rd	Sportman Club Rd	North Town Dr	489	33	1,793	SART	ACP	86	67	**79**	Moderate	V Good	11	4	**79**
1225	759	797	3800	100	New Brooklyn Rd	North Town Dr	Three Tree Ln	1,120	27	3,360	SART	ACP	69	60	**66**	Moderate	Good	27	4	**65**
2097	759	797	3800	110	New Brooklyn Rd	Three Tree Ln	Madison Ave	449	25	1,247	SART	ACP	70	46	**62**	Moderate	Good	27	4	**61**
2312	529	557	3810	10	New Holland Ct	WEST END	Finch RD	738	20	1,640	RES-S	ACP	86	68	**80**	Moderate	V Good	7	7	**80**

Bainbridge Island

Inventory, Condition Summary and Analysis Results

GISID	Agency ID	ADAMAPKEY	Street Number	Block Number	On Street	From Street	To Street	Pavement Length (ft)	Distress Ratings (0 to 10 Score)									
									Rutting (ACP Only)	L&T Cracking / Linear Crk	Alligator Cracking Divided Slab / Blow Up	Map Crk / Crnr Brk / D Crk	Edge Cracking Joint Spall / Sealant	Distortions / Faulting	Bleeding / Polished Agg	Raveling / Scaling / CAL	Patches / Patching	Potholes / Punchouts
2761	15	18	3630	90	Miller Rd	Koura Rd	Bay Hill Rd W	1,535	10.0	10.0	10.0	10.0	10.0	10.0	10.0	9.4	10.0	10.0
1002	15	18	3630	100	Miller Rd	Bay Hill Rd W	Bayhill Rd	29	10.0	10.0	10.0	10.0	10.0	9.8	10.0	9.6	10.0	10.0
2724	59	67	3630	110	Miller Rd	Bayhill Rd	Peterson Hill Rd	216	10.0	10.0	10.0	10.0	10.0	10.0	10.0	9.3	10.0	10.0
2723	60	68	3630	120	Miller Rd	Peterson Hill Rd	Lovgreen Rd	1,306	10.0	10.0	10.0	10.0	10.0	9.6	10.0	9.5	9.4	10.0
1445	881	66	3630	130	Miller Rd	Lovgreen Rd	Bergman Rd	1,595	10.0	10.0	10.0	10.0	10.0	9.6	10.0	9.4	10.0	10.0
1034	58	66	3630	140	Miller Rd	Bergman Rd	Private	1,064	10.0	10.0	10.0	10.0	10.0	10.0	10.0	10.0	10.0	10.0
1033	58	66	3630	150	Miller Rd	Private	Private	45	10.0	10.0	10.0	10.0	10.0	10.0	10.0	10.0	10.0	10.0
1032	58	66	3630	160	Miller Rd	Private	Private	374	10.0	10.0	10.0	10.0	10.0	10.0	10.0	10.0	10.0	10.0
2725	58	66	3630	170	Miller Rd	Private	Day Rd	519	10.0	10.0	10.0	10.0	10.0	10.0	10.0	9.3	10.0	10.0
2596	207	225	3640	10	Millstone Pl	SW END	Teem Loop Rd	247	10.0	9.7	10.0	10.0	10.0	9.9	10.0	9.3	10.0	10.0
1068	221	239	3650	10	Misty Vale Pl	Sunrise Dr	Woodhaven Ln	862	10.0	9.5	7.6	10.0	8.9	10.0	10.0	9.6	10.0	10.0
2582	221	239	3650	20	Misty Vale Pl	Woodhaven Ln	Spray Falls St	696	10.0	8.7	9.4	10.0	10.0	10.0	10.0	9.6	10.0	10.0
2586	217	235	3650	30	Misty Vale Pl	Spray Falls St	NORTH END	388	8.2	9.9	10.0	10.0	10.0	8.8	10.0	9.5	10.0	10.0
1399	511	538	3670	10	Moji Ln	Weaver Ave	Strawberry Ln	435	10.0	9.9	10.0	10.0	10.0	9.7	10.0	9.2	9.9	10.0
2328	508	535	3670	20	Moji Ln	Strawberry Ln	Village Circle	296	8.0	10.0	10.0	10.0	10.0	9.2	10.0	9.2	10.0	10.0
2336	500	527	3680	10	Moji Ln	WEST END	Lovell Ave	518	10.0	10.0	10.0	10.0	10.0	9.6	10.0	9.4	10.0	10.0
2067	792	832	3690	10	Monte Vista Dr	SW END	Monte Vista Pl	1,282	10.0	10.0	6.7	10.0	10.0	8.0	10.0	8.4	7.7	10.0
2066	793	834	3690	20	Monte Vista Dr	Monte Vista Pl	Olympic Terrace Ave	325	8.1	10.0	6.1	10.0	9.7	9.4	10.0	9.4	9.2	10.0
2715	69	77	3700	10	Monte Vista Pl	SOUTH END	Monte Vista Dr	332	10.0	10.0	5.5	10.0	10.0	8.5	10.0	9.3	10.0	10.0
2464	361	386	3710	10	Moran Rd	Yaquina Ave	Lofgren Rd	995	10.0	9.9	9.0	10.0	9.8	10.0	10.0	9.5	9.8	10.0
2465	360	385	3710	20	Moran Rd	Lofgren Rd	Madison Ave	1,958	9.2	10.0	10.0	10.0	8.4	9.6	10.0	9.5	9.9	9.4
2404	427	454	3750	10	Morrill Pl	Hawley Way	NORTH END	477	10.0	10.0	10.0	10.0	10.0	8.6	10.0	9.2	10.0	10.0
2548	256	274	3760	10	Mountain View Rd	Manitou Beach Dr	SE END	767	8.7	10.0	6.6	10.0	9.0	8.0	10.0	9.1	7.4	10.0
2005	877	928	3770	10	Murden Cove Dr	Manitou Beach Dr	Manitou Beach Dr	1,943	8.0	9.5	7.9	10.0	8.8	9.7	10.0	9.6	9.6	10.0
2343	493	520	3780	10	Nakata Ave	Taurnic	Ihland Way	663	10.0	9.4	7.3	10.0	10.0	9.8	10.0	9.5	9.4	10.0
2362	472	499	3790	10	Nakata Pl	Ihland Way	NE END	392	9.0	9.4	6.3	10.0	10.0	9.9	10.0	8.4	10.0	10.0
1023	4	4	3800	10	New Brooklyn Rd	Fletcher Bay Rd	Holly Farm Ln	1,518	10.0	10.0	10.0	10.0	10.0	9.9	10.0	9.5	10.0	9.4
1021	4	4	3800	20	New Brooklyn Rd	Holly Farm Ln	Cherry Orchard Ln	1,972	10.0	10.0	10.0	10.0	8.8	9.9	10.0	9.6	9.1	10.0
2768	4	4	3800	30	New Brooklyn Rd	Cherry Orchard Ln	Mandus Olson Rd	669	10.0	10.0	10.0	10.0	10.0	10.0	10.0	9.9	10.0	10.0
2101	755	793	3800	40	New Brooklyn Rd	Mandus Olson Rd	Sands Ave	1,327	10.0	10.0	10.0	10.0	10.0	9.8	10.0	9.3	10.0	9.8
2756	22	25	3800	60	New Brooklyn Rd	Sands Ave	Grizdale Ln	1,971	10.0	10.0	10.0	10.0	10.0	9.8	10.0	10.0	10.0	9.3
2116	740	778	3800	70	New Brooklyn Rd	Grizdale Ln	Sportman Club Rd	1,234	10.0	10.0	10.0	10.0	10.0	9.8	10.0	9.3	10.0	10.0
2705	81	90	3800	90	New Brooklyn Rd	Sportman Club Rd	North Town Dr	489	10.0	10.0	10.0	10.0	10.0	9.7	10.0	9.3	8.9	10.0
1225	759	797	3800	100	New Brooklyn Rd	North Town Dr	Three Tree Ln	1,120	7.4	10.0	10.0	10.0	10.0	9.9	10.0	9.3	9.8	10.0
2097	759	797	3800	110	New Brooklyn Rd	Three Tree Ln	Madison Ave	449	8.1	10.0	10.0	10.0	10.0	9.4	10.0	9.4	9.5	10.0
2312	529	557	3810	10	New Holland Ct	WEST END	Finch RD	738	10.0	9.5	9.5	10.0	10.0	9.6	10.0	9.5	10.0	10.0

Bainbridge Island

Inventory, Condition Summary and Analysis Results

GISID	Agency ID	ADAMAPKEY	Street Number	Block Number	On Street	From Street	To Street	Pavement Length (ft)	Projects Summary: Project ID	Project Description	Project Block Count	Project Length (ft)	Project Area (Yd2)	Project Current PCI	Project Strength	Project FunCL	Project Pavetype
2761	15	18	3630	90	Miller Rd	Koura Rd	Bay Hill Rd W	1,535	3950	3950 - Miller Rd	4	3,086	8,427	**90**	Moderate	SART	ACP
1002	15	18	3630	100	Miller Rd	Bay Hill Rd W	Bayhill Rd	29	3950	3950 - Miller Rd	4	3,086	8,427	**90**	Moderate	SART	ACP
2724	59	67	3630	110	Miller Rd	Bayhill Rd	Peterson Hill Rd	216	3950	3950 - Miller Rd	4	3,086	8,427	**90**	Moderate	SART	ACP
2723	60	68	3630	120	Miller Rd	Peterson Hill Rd	Lovgreen Rd	1,306	3950	3950 - Miller Rd	4	3,086	8,427	**90**	Moderate	SART	ACP
1445	881	66	3630	130	Miller Rd	Lovgreen Rd	Bergman Rd	1,595	3960	3960 - Miller Rd	5	3,597	9,526	**93**	Moderate	SART	ACP
1034	58	66	3630	140	Miller Rd	Bergman Rd	Private	1,064	3960	3960 - Miller Rd	5	3,597	9,526	**93**	Moderate	SART	ACP
1033	58	66	3630	150	Miller Rd	Private	Private	45	3960	3960 - Miller Rd	5	3,597	9,526	**93**	Moderate	SART	ACP
1032	58	66	3630	160	Miller Rd	Private	Private	374	3960	3960 - Miller Rd	5	3,597	9,526	**93**	Moderate	SART	ACP
2725	58	66	3630	170	Miller Rd	Private	Day Rd	519	3960	3960 - Miller Rd	5	3,597	9,526	**93**	Moderate	SART	ACP
2596	207	225	3640	10	Millstone Pl	SW END	Teem Loop Rd	247	3970	3970 - Millstone Pl	1	247	521	**88**	Moderate	RES-S	ACP
1068	221	239	3650	10	Misty Vale Pl	Sunrise Dr	Woodhaven Ln	862	3980	3980 - Misty Vale Pl	3	1,946	5,024	**70**	Moderate	RES-S	ACP
2582	221	239	3650	20	Misty Vale Pl	Woodhaven Ln	Spray Falls St	696	3980	3980 - Misty Vale Pl	3	1,946	5,024	**70**	Moderate	RES-S	ACP
2586	217	235	3650	30	Misty Vale Pl	Spray Falls St	NORTH END	388	3980	3980 - Misty Vale Pl	3	1,946	5,024	**70**	Moderate	RES-S	ACP
1399	511	538	3670	10	Moji Ln	Weaver Ave	Strawberry Ln	435	3990	3990 - Moji Ln	2	731	1,721	**77**	Moderate	RES-U	ACP
2328	508	535	3670	20	Moji Ln	Strawberry Ln	Village Circle	296	3990	3990 - Moji Ln	2	731	1,721	**77**	Moderate	RES-U	ACP
2336	500	527	3680	10	Moji Ln	WEST END	Lovell Ave	518	4000	4000 - Moji Ln	1	518	1,151	**88**	Moderate	RES-U	ACP
2067	792	832	3690	10	Monte Vista Dr	SW END	Monte Vista Pl	1,282	4010	4010 - Monte Vista Dr	2	1,607	3,856	**28**	Moderate	RES-U	ACP
2066	793	834	3690	20	Monte Vista Dr	Monte Vista Pl	Olympic Terrace Ave	325	4010	4010 - Monte Vista Dr	2	1,607	3,856	**28**	Moderate	RES-U	ACP
2715	69	77	3700	10	Monte Vista Pl	SOUTH END	Monte Vista Dr	332	4020	4020 - Monte Vista Pl	1	332	959	**38**	Moderate	RES-U	ACP
2464	361	386	3710	10	Moran Rd	Yaquina Ave	Lofgren Rd	995	4030	4030 - Moran Rd	1	995	2,543	**78**	Moderate	RES-S	ACP
2465	360	385	3710	20	Moran Rd	Lofgren Rd	Madison Ave	1,958	4040	4040 - Moran Rd	1	1,958	5,439	**69**	Moderate	COL	ACP
2404	427	454	3750	10	Morrill Pl	Hawley Way	NORTH END	477	4050	4050 - Morrill Pl	1	477	689	**79**	Moderate	RES-U	ACP
2548	256	274	3760	10	Mountain View Rd	Manitou Beach Dr	SE END	767	4060	4060 - Mountain View Rd	1	767	1,364	**10**	Weak	RES-S	ACP
2005	877	928	3770	10	Murden Cove Dr	Manitou Beach Dr	Manitou Beach Dr	1,943	4070	4070 - Murden Cove Dr	1	1,943	4,318	**44**	Weak	RES-U	ACP
2343	493	520	3780	10	Nakata Ave	Taurnic	Ihland Way	663	4080	4080 - Nakata Ave	1	663	1,989	**55**	Moderate	RES-U	ACP
2362	472	499	3790	10	Nakata Pl	Ihland Way	NE END	392	4090	4090 - Nakata Pl	1	392	1,481	**43**	Moderate	RES-U	ACP
1023	4	4	3800	10	New Brooklyn Rd	Fletcher Bay Rd	Holly Farm Ln	1,518	4100	4100 - New Brooklyn Rd	2	3,490	9,138	**84**	Moderate	SART	ACP
1021	4	4	3800	20	New Brooklyn Rd	Holly Farm Ln	Cherry Orchard Ln	1,972	4100	4100 - New Brooklyn Rd	2	3,490	9,138	**84**	Moderate	SART	ACP
2768	4	4	3800	30	New Brooklyn Rd	Cherry Orchard Ln	Mandus Olson Rd	669	4110	4110 - New Brooklyn Rd	2	1,996	4,806	**91**	Moderate	SART	ACP
2101	755	793	3800	40	New Brooklyn Rd	Mandus Olson Rd	Sands Ave	1,327	4110	4110 - New Brooklyn Rd	2	1,996	4,806	**91**	Moderate	SART	ACP
2756	22	25	3800	60	New Brooklyn Rd	Sands Ave	Grizdale Ln	1,971	4120	4120 - New Brooklyn Rd	2	3,205	8,821	**92**	Moderate	SART	ACP
2116	740	778	3800	70	New Brooklyn Rd	Grizdale Ln	Sportman Club Rd	1,234	4120	4120 - New Brooklyn Rd	2	3,205	8,821	**92**	Moderate	SART	ACP
2705	81	90	3800	90	New Brooklyn Rd	Sportman Club Rd	North Town Dr	489	4130	4130 - New Brooklyn Rd	3	2,058	6,400	**68**	Moderate	SART	ACP
1225	759	797	3800	100	New Brooklyn Rd	North Town Dr	Three Tree Ln	1,120	4130	4130 - New Brooklyn Rd	3	2,058	6,400	**68**	Moderate	SART	ACP
2097	759	797	3800	110	New Brooklyn Rd	Three Tree Ln	Madison Ave	449	4130	4130 - New Brooklyn Rd	3	2,058	6,400	**68**	Moderate	SART	ACP
2312	529	557	3810	10	New Holland Ct	WEST END	Finch RD	738	4140	4140 - New Holland Ct	1	738	1,640	**80**	Moderate	RES-S	ACP

Bainbridge Island

Inventory, Condition Summary and Analysis Results

Condition Summary **6/1/2014**

GISID	Agency ID	ADAMAPKEY	Street Number	Block Number	On Street	From Street	To Street	Pavement Length (ft)	Pavement Width (ft)	Pavement Area (yd2)	Agency Functional Class	Pavetype	Surface Distress Index (SDI)	Roughness Index (RI)	Pavement Condition Index (PCI)	Strength Rating	Condition Rating	Load Associated Deducts (LADD)	Non-Load Deducts (NLAD)	Current PCI (10/1/2014)
2311	530	558	3820	10	New London Ct	New Holland Ct	EAST END	331	33	1,214	RES-S	ACP	79	60	**73**	Moderate	V Good	6	14	**73**
2230	614	648	3830	10	New Sweden Ave	Old Mill Rd	Pine St	1,338	21	3,122	COL	ACP	78	58.4	**71**	Moderate	V Good	19	3	**71**
2232	612	646	3830	20	New Sweden Ave	Pine St	Eagle Harbor Rd	2,680	21	6,253	COL	ACP	57	46.4	**53**	Moderate	Fair	40	3	**53**
2321	516	543	3840	10	Nicholson Pl	SOUTH END	Wyatt Way	552	24	1,472	RES-S	ACP	50	25	**42**	Moderate	Marginal	40	11	**41**
1442	870	921	3860	10	North St	Agate Pass Rd	Agate Point Rd	558	23	1,426	RES-S	ACP	94	82	**90**	Moderate	Excellent	3	3	**90**
1441	868	919	3870	10	North St	Agate Point Rd	EAST END	604	18	1,208	RES-S	ACP	90	71	**84**	Moderate	V Good	5	4	**84**
2085	772	810	3880	10	North Tolo Rd	NW END	Battle Point Dr	1,476	12	1,968	RES-S	ACP	88	69	**81**	Moderate	V Good	9	3	**81**
2492	321	342	3950	10	Northwind Ct	Windsong Lp	NW END	204	35	793	RES-S	ACP	76	56	**70**	Moderate	Good	9	15	**69**
2546	258	276	3960	10	Ocean Dr	Manitou Beach Dr	EAST END	536	19	1,132	RES-S	ACP	96	87	**93**	Moderate	Excellent	0	4	**93**
2695	91	102	3970	10	Oddfellows Rd	Pleasant Beach Dr	West Blakely Rd	993	20	2,207	COL	ACP	74	53	**67**	Moderate	Good	24	2	**66**
2206	639	673	3970	20	Oddfellows Rd	West Blakely Rd	Blakely Ave	2,028	22	4,957	COL	ACP	63	42	**56**	Moderate	Fair	34	3	**55**
1666	1233	285	3980	10	Olallie Ln NE	SW END	Skinner Rd	1,722	12	2,296	RES-S	ACP	83	64	**76**	Moderate	V Good	14	4	**76**
2218	627	661	3990	10	Old Creosote Rd	Taylor Ave	Welfare Ave	672	21	1,568	RES-S	ACP	93	81	**89**	Moderate	Excellent	2	5	**89**
1967	926	659	3990	20	Old Creosote Rd	Welfare Ave	Bill Point Dr	1,137	18	2,274	RES-S	ACP	66	44	**59**	Moderate	Fair	30	4	**58**
1989	899	298	3990	30	Old Creosote Rd	Bill Point Dr	Bill Point Dr	1,133	21	2,644	RES-S	ACP	90	70	**84**	Moderate	V Good	6	3	**83**
2744	34	38	3990	40	Old Creosote Rd	Bill Point Dr	Eagle Harbor Rd	754	19	1,592	RES-S	ACP	69	58	**65**	Moderate	Good	19	2	**64**
2215	630	664	4000	10	Old Mill Rd	Blakely Ave	Cemetary Access	3,099	18	6,198	COL	ACP	13	30	**18**	Moderate	V Poor	70	15	**18**
1189	630	664	4000	20	Old Mill Rd	Cemetary Access	Cemetary Access	245	18	490	COL	ACP	60	33	**51**	Moderate	Fair	37	3	**50**
1191	630	664	4000	30	Old Mill Rd	Cemetary Access	McDonald Ave	2,820	20	6,267	COL	ACP	27	34	**29**	Weak	Poor	68	3	**28**
2235	609	643	4000	40	Old Mill Rd	McDonald Ave	Woodsman Way	1,513	21	3,530	COL	ACP	33	36	**34**	Weak	Poor	62	4	**33**
1182	609	643	4000	50	Old Mill Rd	Woodsman Way	New Sweden Ave	1,860	21	4,340	COL	ACP	42	50	**45**	Weak	Marginal	54	4	**44**
2233	611	645	4000	60	Old Mill Rd	New Sweden Ave	Taylor Ave	659	22	1,611	COL	ACP	34	44	**37**	Moderate	Poor	55	11	**36**
1971	922	597	4010	10	Olympic Dr	Fort Ward Hill Rd	Soundview Dr	153	13	221	RES-U	ACP	3	17	**8**	Weak	V Poor	90	7	**7**
1244	824	867	4020	10	Olympic Terrace Ave	Koura Rd	Blue Heron Ln	342	22	836	COL	ACP	58	22	**46**	Moderate	Marginal	38	4	**45**
2042	824	867	4020	20	Olympic Terrace Ave	Blue Heron Ln	Brigham Rd	969	22	2,369	COL	ACP	18	25	**20**	Weak	V Poor	79	3	**20**
1235	787	826	4020	30	Olympic Terrace Ave	Brigham Rd	Honeysuckle Ln	497	24	1,325	COL	ACP	9	19	**12**	Moderate	V Poor	78	14	**12**
2071	787	826	4020	40	Olympic Terrace Ave	Honeysuckle Ln	Monte Vista Dr	638	20	1,418	COL	ACP	9	20	**13**	Weak	V Poor	84	7	**12**
2069	789	828	4020	50	Olympic Terrace Ave	Monte Vista Dr	Maple St	247	18	494	COL	ACP	14	30	**19**	Weak	V Poor	76	10	**18**
2095	761	799	4040	10	Olympus Beach Way	Madrona Way	Olympus Beach Way	909	15	1,515	RES-S	ACP	63	42	**56**	Moderate	Fair	34	4	**55**
2093	763	801	4050	10	Olympus Beach Way	Olympus Beach Way	NORTH END	730	14	1,136	RES-S	ACP	33	36	**34**	Moderate	Poor	55	9	**33**
1617	1304	357	4060	10	Packard Ln	Eagle Harbor Rd	Private	461	14	717	RES-S	ACP	25	28	**26**	Weak	Poor	70	4	**25**
1789	1127	177	4060	20	Packard Ln	Private	Packard Ln	152	12	203	RES-S	ACP	62	32	**52**	Moderate	Fair	34	4	**51**
2183	663	697	4070	10	Palamino Dr	Palamino Ln	Dapple Ct	396	21	924	RES-U	ACP	23	25	**23**	Moderate	V Poor	65	12	**22**
2181	665	699	4070	20	Palamino Dr	Dapple Ct	Baker Hill Rd	864	20	1,920	RES-U	ACP	24	39	**29**	Moderate	Poor	64	11	**28**
2688	99	112	4080	10	Parade Grounds Ave	Evergreen Ave	Parade Grounds Ave	325	17	614	RES-U	ACP	90	71	**84**	Moderate	V Good	6	3	**83**
2265	579	609	4080	20	Parade Grounds Ave	Parade Grounds Ave	NW END	71	16	126	RES-U	ACP	96	87	**93**	Moderate	Excellent	0	4	**92**

Bainbridge Island

Inventory, Condition Summary and Analysis Results

GISID	Agency ID	ADAMAPKEY	Street Number	Block Number	On Street	From Street	To Street	Pavement Length (ft)	Distress Ratings (0 to 10 Score)									
									Rutting (ACP Only)	L&T Cracking / Linear Crk	Alligator Cracking Divided Slab / Blow Up	Map Crk / Crnr Brk / D Crk	Edge Cracking Joint Spall / Sealant	Distortions / Faulting	Bleeding / Polished Agg	Raveling / Scaling / CAL	Patches / Patching	Potholes / Punchouts
2311	530	558	3820	10	New London Ct	New Holland Ct	EAST END	331	10.0	8.6	10.0	10.0	10.0	9.1	10.0	9.5	10.0	10.0
2230	614	648	3830	10	New Sweden Ave	Old Mill Rd	Pine St	1,338	8.6	10.0	10.0	10.0	10.0	9.2	10.0	9.4	10.0	10.0
2232	612	646	3830	20	New Sweden Ave	Pine St	Eagle Harbor Rd	2,680	6.1	10.0	10.0	10.0	10.0	9.6	10.0	9.4	10.0	10.0
2321	516	543	3840	10	Nicholson Pl	SOUTH END	Wyatt Way	552	8.3	10.0	10.0	10.0	10.0	7.7	10.0	8.1	9.0	10.0
1442	870	921	3860	10	North St	Agate Pass Rd	Agate Point Rd	558	10.0	10.0	9.7	10.0	10.0	10.0	10.0	9.4	10.0	10.0
1441	868	919	3870	10	North St	Agate Point Rd	EAST END	604	10.0	10.0	10.0	10.0	10.0	9.3	10.0	9.3	10.0	9.8
2085	772	810	3880	10	North Tolo Rd	NW END	Battle Point Dr	1,476	10.0	10.0	9.4	10.0	9.3	9.9	10.0	9.4	10.0	10.0
2492	321	342	3950	10	Northwind Ct	Windsong Lp	NW END	204	10.0	8.5	10.0	10.0	10.0	9.2	10.0	9.4	9.6	10.0
2546	258	276	3960	10	Ocean Dr	Manitou Beach Dr	EAST END	536	10.0	10.0	10.0	10.0	10.0	10.0	10.0	9.3	10.0	10.0
2695	91	102	3970	10	Oddfellows Rd	Pleasant Beach Dr	West Blakely Rd	993	9.2	10.0	10.0	10.0	10.0	8.3	10.0	9.6	9.5	10.0
2206	639	673	3970	20	Oddfellows Rd	West Blakely Rd	Blakely Ave	2,028	8.6	10.0	10.0	10.0	10.0	7.0	10.0	9.5	10.0	10.0
1666	1233	285	3980	10	Olallie Ln NE	SW END	Skinner Rd	1,722	10.0	10.0	9.1	10.0	9.7	9.9	10.0	9.3	9.7	10.0
2218	627	661	3990	10	Old Creosote Rd	Taylor Ave	Welfare Ave	672	10.0	10.0	10.0	10.0	10.0	9.7	10.0	9.2	10.0	10.0
1967	926	659	3990	20	Old Creosote Rd	Welfare Ave	Bill Point Dr	1,137	7.8	10.0	10.0	10.0	9.2	9.1	10.0	9.3	10.0	10.0
1989	899	298	3990	30	Old Creosote Rd	Bill Point Dr	Bill Point Dr	1,133	9.5	10.0	10.0	10.0	10.0	9.7	10.0	9.4	10.0	10.0
2744	34	38	3990	40	Old Creosote Rd	Bill Point Dr	Eagle Harbor Rd	754	9.4	10.0	10.0	10.0	10.0	8.2	10.0	9.6	10.0	8.7
2215	630	664	4000	10	Old Mill Rd	Blakely Ave	Cemetary Access	3,099	8.4	9.9	6.6	10.0	8.5	9.4	9.9	7.5	8.7	9.7
1189	630	664	4000	20	Old Mill Rd	Cemetary Access	Cemetary Access	245	10.0	10.0	7.5	10.0	9.5	9.4	10.0	9.5	9.3	10.0
1191	630	664	4000	30	Old Mill Rd	Cemetary Access	McDonald Ave	2,820	8.4	9.9	7.1	10.0	8.5	9.6	10.0	9.6	8.2	9.7
2235	609	643	4000	40	Old Mill Rd	McDonald Ave	Woodsman Way	1,513	8.8	9.7	6.9	10.0	9.4	9.6	10.0	9.6	8.2	10.0
1182	609	643	4000	50	Old Mill Rd	Woodsman Way	New Sweden Ave	1,860	8.5	9.7	7.5	10.0	9.2	9.6	10.0	9.6	8.9	10.0
2233	611	645	4000	60	Old Mill Rd	New Sweden Ave	Taylor Ave	659	8.5	8.9	7.0	10.0	10.0	9.7	10.0	9.6	8.9	10.0
1971	922	597	4010	10	Olympic Dr	Fort Ward Hill Rd	Soundview Dr	153	7.4	10.0	7.6	10.0	10.0	6.8	10.0	8.8	7.6	10.0
1244	824	867	4020	10	Olympic Terrace Ave	Koura Rd	Blue Heron Ln	342	10.0	10.0	7.6	10.0	10.0	8.0	10.0	9.3	10.0	10.0
2042	824	867	4020	20	Olympic Terrace Ave	Blue Heron Ln	Brigham Rd	969	6.1	9.9	7.6	10.0	9.6	8.8	10.0	9.5	9.0	10.0
1235	787	826	4020	30	Olympic Terrace Ave	Brigham Rd	Honeysuckle Ln	497	8.6	9.2	5.1	10.0	10.0	9.4	10.0	8.7	8.7	10.0
2071	787	826	4020	40	Olympic Terrace Ave	Honeysuckle Ln	Monte Vista Dr	638	8.4	9.5	4.7	10.0	8.7	9.3	10.0	9.6	9.4	10.0
2069	789	828	4020	50	Olympic Terrace Ave	Monte Vista Dr	Maple St	247	7.0	9.1	7.0	10.0	8.0	9.6	9.7	9.7	9.3	10.0
2095	761	799	4040	10	Olympus Beach Way	Madrona Way	Olympus Beach Way	909	9.0	9.9	8.1	10.0	10.0	9.6	10.0	9.5	9.8	10.0
2093	763	801	4050	10	Olympus Beach Way	Olympus Beach Way	NORTH END	730	9.3	9.3	6.6	10.0	10.0	9.4	10.0	9.5	8.6	9.6
1617	1304	357	4060	10	Packard Ln	Eagle Harbor Rd	Private	461	5.6	9.8	8.1	10.0	9.5	9.3	10.0	9.5	9.7	10.0
1789	1127	177	4060	20	Packard Ln	Private	Packard Ln	152	10.0	10.0	7.3	10.0	10.0	9.1	10.0	9.3	10.0	10.0
2183	663	697	4070	10	Palamino Dr	Palamino Ln	Dapple Ct	396	9.2	8.9	6.0	10.0	10.0	9.2	10.0	9.4	8.5	10.0
2181	665	699	4070	20	Palamino Dr	Dapple Ct	Baker Hill Rd	864	8.8	8.9	6.3	10.0	9.1	9.5	10.0	9.5	8.9	10.0
2688	99	112	4080	10	Parade Grounds Ave	Evergreen Ave	Parade Grounds Ave	325	10.0	10.0	10.0	10.0	10.0	9.9	10.0	9.4	9.3	10.0
2265	579	609	4080	20	Parade Grounds Ave	Parade Grounds Ave	NW END	71	10.0	10.0	10.0	10.0	10.0	10.0	10.0	9.3	10.0	10.0

Bainbridge Island

Inventory, Condition Summary and Analysis Results

GISID	Agency ID	ADAMAPKEY	Street Number	Block Number	On Street	From Street	To Street	Pavement Length (ft)	Projects Summary: Project ID	Project Description	Project Block Count	Project Length (ft)	Project Area (Yd2)	Project Current PCI	Project Strength	Project FunCL	Project Pavetype
2311	530	558	3820	10	New London Ct	New Holland Ct	EAST END	331	4150	4150 - New London Ct	1	331	1,214	**73**	Moderate	RES-S	ACP
2230	614	648	3830	10	New Sweden Ave	Old Mill Rd	Pine St	1,338	4160	4160 - New Sweden Ave	1	1,338	3,122	**71**	Moderate	COL	ACP
2232	612	646	3830	20	New Sweden Ave	Pine St	Eagle Harbor Rd	2,680	4170	4170 - New Sweden Ave	1	2,680	6,253	**53**	Moderate	COL	ACP
2321	516	543	3840	10	Nicholson Pl	SOUTH END	Wyatt Way	552	4180	4180 - Nicholson Pl	1	552	1,472	**41**	Moderate	RES-S	ACP
1442	870	921	3860	10	North St	Agate Pass Rd	Agate Point Rd	558	4190	4190 - North St	1	558	1,426	**90**	Moderate	RES-S	ACP
1441	868	919	3870	10	North St	Agate Point Rd	EAST END	604	4200	4200 - North St	1	604	1,208	**84**	Moderate	RES-S	ACP
2085	772	810	3880	10	North Tolo Rd	NW END	Battle Point Dr	1,476	4210	4210 - North Tolo Rd	1	1,476	1,968	**81**	Moderate	RES-S	ACP
2492	321	342	3950	10	Northwind Ct	Windsong Lp	NW END	204	4220	4220 - Northwind Ct	1	204	793	**69**	Moderate	RES-S	ACP
2546	258	276	3960	10	Ocean Dr	Manitou Beach Dr	EAST END	536	4230	4230 - Ocean Dr	1	536	1,132	**93**	Moderate	RES-S	ACP
2695	91	102	3970	10	Oddfellows Rd	Pleasant Beach Dr	West Blakely Rd	993	4240	4240 - Oddfellows Rd	2	3,021	7,164	**59**	Moderate	COL	ACP
2206	639	673	3970	20	Oddfellows Rd	West Blakely Rd	Blakely Ave	2,028	4240	4240 - Oddfellows Rd	2	3,021	7,164	**59**	Moderate	COL	ACP
1666	1233	285	3980	10	Olallie Ln NE	SW END	Skinner Rd	1,722	4250	4250 - Olallie Ln NE	1	1,722	2,296	**76**	Moderate	RES-S	ACP
2218	627	661	3990	10	Old Creosote Rd	Taylor Ave	Welfare Ave	672	4260	4260 - Old Creosote Rd	4	3,696	8,077	**74**	Moderate	RES-S	ACP
1967	926	659	3990	20	Old Creosote Rd	Welfare Ave	Bill Point Dr	1,137	4260	4260 - Old Creosote Rd	4	3,696	8,077	**74**	Moderate	RES-S	ACP
1989	899	298	3990	30	Old Creosote Rd	Bill Point Dr	Bill Point Dr	1,133	4260	4260 - Old Creosote Rd	4	3,696	8,077	**74**	Moderate	RES-S	ACP
2744	34	38	3990	40	Old Creosote Rd	Bill Point Dr	Eagle Harbor Rd	754	4260	4260 - Old Creosote Rd	4	3,696	8,077	**74**	Moderate	RES-S	ACP
2215	630	664	4000	10	Old Mill Rd	Blakely Ave	Cemetary Access	3,099	4270	4270 - Old Mill Rd	1	3,099	6,198	**18**	Moderate	COL	ACP
1189	630	664	4000	20	Old Mill Rd	Cemetary Access	Cemetary Access	245	4280	4280 - Old Mill Rd	2	3,065	6,757	**30**	Weak	COL	ACP
1191	630	664	4000	30	Old Mill Rd	Cemetary Access	McDonald Ave	2,820	4280	4280 - Old Mill Rd	2	3,065	6,757	**30**	Weak	COL	ACP
2235	609	643	4000	40	Old Mill Rd	McDonald Ave	Woodsman Way	1,513	4290	4290 - Old Mill Rd	1	1,513	3,530	**33**	Weak	COL	ACP
1182	609	643	4000	50	Old Mill Rd	Woodsman Way	New Sweden Ave	1,860	4300	4300 - Old Mill Rd	2	2,519	5,951	**42**	Weak	COL	ACP
2233	611	645	4000	60	Old Mill Rd	New Sweden Ave	Taylor Ave	659	4300	4300 - Old Mill Rd	2	2,519	5,951	**42**	Weak	COL	ACP
1971	922	597	4010	10	Olympic Dr	Fort Ward Hill Rd	Soundview Dr	153	4310	4310 - Olympic Dr	1	153	221	**7**	Weak	RES-U	ACP
1244	824	867	4020	10	Olympic Terrace Ave	Koura Rd	Blue Heron Ln	342	4320	4320 - Olympic Terrace Ave	5	2,693	6,442	**20**	Weak	COL	ACP
2042	824	867	4020	20	Olympic Terrace Ave	Blue Heron Ln	Brigham Rd	969	4320	4320 - Olympic Terrace Ave	5	2,693	6,442	**20**	Weak	COL	ACP
1235	787	826	4020	30	Olympic Terrace Ave	Brigham Rd	Honeysuckle Ln	497	4320	4320 - Olympic Terrace Ave	5	2,693	6,442	**20**	Weak	COL	ACP
2071	787	826	4020	40	Olympic Terrace Ave	Honeysuckle Ln	Monte Vista Dr	638	4320	4320 - Olympic Terrace Ave	5	2,693	6,442	**20**	Weak	COL	ACP
2069	789	828	4020	50	Olympic Terrace Ave	Monte Vista Dr	Maple St	247	4320	4320 - Olympic Terrace Ave	5	2,693	6,442	**20**	Weak	COL	ACP
2095	761	799	4040	10	Olympus Beach Way	Madrona Way	Olympus Beach Way	909	4330	4330 - Olympus Beach Way	1	909	1,515	**55**	Moderate	RES-S	ACP
2093	763	801	4050	10	Olympus Beach Way	Olympus Beach Way	NORTH END	730	4340	4340 - Olympus Beach Way	1	730	1,136	**33**	Moderate	RES-S	ACP
1617	1304	357	4060	10	Packard Ln	Eagle Harbor Rd	Private	461	4350	4350 - Packard Ln	2	613	920	**31**	Weak	RES-S	ACP
1789	1127	177	4060	20	Packard Ln	Private	Packard Ln	152	4350	4350 - Packard Ln	2	613	920	**31**	Weak	RES-S	ACP
2183	663	697	4070	10	Palamino Dr	Palamino Ln	Dapple Ct	396	4360	4360 - Palamino Dr	2	1,260	2,844	**26**	Moderate	RES-U	ACP
2181	665	699	4070	20	Palamino Dr	Dapple Ct	Baker Hill Rd	864	4360	4360 - Palamino Dr	2	1,260	2,844	**26**	Moderate	RES-U	ACP
2688	99	112	4080	10	Parade Grounds Ave	Evergreen Ave	Parade Grounds Ave	325	4370	4370 - Parade Grounds Ave	2	396	740	**85**	Moderate	RES-U	ACP
2265	579	609	4080	20	Parade Grounds Ave	Parade Grounds Ave	NW END	71	4370	4370 - Parade Grounds Ave	2	396	740	**85**	Moderate	RES-U	ACP

Bainbridge Island

Inventory, Condition Summary and Analysis Results

Condition Summary **6/1/2014**

GISID	Agency ID	ADAMAPKEY	Street Number	Block Number	On Street	From Street	To Street	Pavement Length (ft)	Pavement Width (ft)	Pavement Area (yd2)	Agency Functional Class	Pavetype	Surface Distress Index (SDI)	Roughness Index (RI)	Pavement Condition Index (PCI)	Strength Rating	Condition Rating	Load Associated Deducts (LADD)	Non-Load Deducts (NLAD)	Current PCI (10/1/2014)
2687	100	113	4090	10	Parade Grounds Ave	Parade Grounds Ave	Parade Grounds Ave	487	16	866	RES-U	ACP	95	84	**91**	Moderate	Excellent	1	4	**91**
2267	577	607	4090	20	Parade Grounds Ave	Parade Grounds Ave	Parkview Dr	108	9	108	RES-U	ACP	88	69	**82**	Moderate	V Good	7	4	**82**
2358	476	503	4120	10	Parfitt Way	Lovell Ave	Wood Ave	484	19	1,022	RES-U	ACP	52	34	**46**	Moderate	Marginal	30	18	**45**
2361	473	500	4120	30	Parfitt Way	Wood Ave	Madison Ave	766	24	2,043	COL	ACP	43	40	**42**	Moderate	Marginal	43	14	**41**
2422	405	432	4130	10	Park Ave	Wing Point Way	Willow Ave	776	24	2,069	COL	ACP	92	78	**88**	Moderate	Excellent	4	4	**87**
2428	398	424	4140	10	Park Ave	Willow Ave	Dingley Rd	577	25	1,603	COL	ACP	75	53.8	**68**	Moderate	Good	21	4	**67**
2438	388	414	4140	20	Park Ave	Dingley Rd	Yeomalt Point Dr	444	29	1,431	COL	ACP	94	83	**91**	Moderate	Excellent	1	5	**90**
2270	574	604	4150	10	Parkview Dr	Pointview Ln	Evergreen Ave	1,191	12	1,588	RES-U	ACP	14	27	**18**	Weak	V Poor	79	5	**18**
2272	572	602	4150	20	Parkview Dr	Evergreen Ave	Parade Grounds Ave	867	19	1,830	RES-U	ACP	68	61	**66**	Moderate	Good	25	7	**65**
2271	573	603	4150	40	Parkview Dr	Hilltop Dr	Parade Grounds Ave	28	19	59	RES-U	ACP	95	86	**92**	Moderate	Excellent	1	4	**92**
2269	575	605	4150	50	Parkview Dr	Parade Grounds Ave	Fort Ward Hill Rd	377	18	754	RES-U	ACP	73	51	**66**	Moderate	Good	21	6	**65**
2161	687	723	4160	10	Pearl Ct	SW END	Ruby Way	159	27	477	RES-S	ACP	95	85	**92**	Moderate	Excellent	1	4	**91**
2717	67	75	4170	10	Peggy Ln	SE END	Meadowmeer Rd	126	40	560	RES-S	ACP	69	44	**61**	Moderate	Good	24	3	**60**
2033	834	879	4180	10	Peterson Hill Rd	Miller Rd	Manzanita Pl	475	20	1,056	RES-S	ACP	84	66	**78**	Moderate	V Good	13	3	**78**
2726	56	63	4180	20	Peterson Hill Rd	Manzanita Pl	Bergman Rd	1,994	21	4,653	RES-S	ACP	58	38	**51**	Moderate	Fair	35	4	**51**
1064	211	229	4190	10	Phelps Rd	Day Rd	Fire Station	540	22	1,320	SART	ACP	95	85	**92**	Moderate	Excellent	1	4	**92**
1063	211	229	4190	20	Phelps Rd	Fire Station	Fire Station	154	22	376	SART	ACP	100	96	**99**	Moderate	Excellent	0	0	**98**
1062	211	229	4190	30	Phelps Rd	Fire Station	Private	1,620	25	4,500	SART	ACP	93	85	**90**	Moderate	Excellent	3	3	**90**
2592	211	229	4190	40	Phelps Rd	Private	Sumanee Pl	218	25	606	SART	ACP	100	90	**97**	Moderate	Excellent	0	0	**96**
1054	200	218	4190	50	Phelps Rd	Sumanee Pl	Fern Creek Ln	567	25	1,575	SART	ACP	85	79	**83**	Moderate	V Good	12	3	**82**
2602	200	218	4190	60	Phelps Rd	Fern Creek Ln	Cambridge Crest Way	1,411	25	3,919	SART	ACP	73	84	**77**	Weak	V Good	23	4	**76**
2638	161	178	4190	70	Phelps Rd	Cambridge Crest Way	Ellingsen Rd	1,547	24	4,125	SART	ACP	100	92	**97**	Moderate	Excellent	0	0	**97**
2607	195	213	4190	80	Phelps Rd	Ellingsen Rd	Hidden Cove Rd	274	23	700	SART	ACP	100	95	**98**	Moderate	Excellent	0	1	**97**
2609	193	211	4190	90	Phelps Rd	Hidden Cove Rd	Madison Ave	1,028	23	2,627	SART	ACP	94	81	**89**	Moderate	Excellent	1	4	**89**
2636	163	180	4200	10	Phelps Rd	Madison Ave	Euclid Ave	750	22	1,833	COL	ACP	86	67	**80**	Moderate	V Good	10	3	**79**
2637	162	179	4200	20	Phelps Rd	Euclid Ave	Washington Ave	43	37	177	COL	ACP	80	61	**73**	Moderate	V Good	16	4	**73**
1602	1361	0	4210	10	Pierce Court	WEST END	EAST END	508	23	1,298	RES-U	ACP	91	74	**86**	Moderate	Excellent	4	4	**85**
1968	613	647	4215	10	Pine St	WEST END	New Sweden Ave	637	12	849	RES-S	ACP	9	53	**23**	Weak	V Poor	78	13	**22**
1555	1411	657	4220	10	Pine Way	Taylor Ave	SE END	689	15	1,148	RES-S	ACP	32	53	**39**	Moderate	Poor	40	29	**38**
2719	65	73	4230	10	Pinyon Ave	Koura Rd	Abies Dr	569	21	1,328	RES-S	ACP	83	65	**77**	Moderate	V Good	14	3	**77**
2046	819	862	4230	20	Pinyon Ave	Abies Dr	NORTH END	469	28	1,459	RES-S	ACP	81	62	**75**	Moderate	V Good	13	6	**74**
2122	733	770	4240	10	Pitcairn Pl	Fletcher Bay Rd	NORTH END	163	38	688	RES-S	ACP	54	37	**49**	Strong	Marginal	24	22	**48**
2205	640	674	4250	10	Pleasant Beach Dr	Fort Ward State Park Access	Fort St	78	15	130	RES-S	ACP	3	15	**7**	Strong	V Poor	61	3	**7**
2202	643	677	4250	20	Pleasant Beach Dr	Fort St	Campbell St	1,701	18	3,402	RES-S	ACP	15	38	**22**	Moderate	V Poor	55	20	**22**
2203	642	676	4250	30	Pleasant Beach Dr	Campbell St	Blakely Rd	225	22	550	RES-S	ACP	82	63	**76**	Moderate	V Good	13	6	**75**
2200	645	679	4250	40	Pleasant Beach Dr	Blakely Rd	Oddfellows Rd	1,433	22	3,503	RES-S	ACP	68	43	**60**	Moderate	Fair	18	12	**59**

Bainbridge Island

Inventory, Condition Summary and Analysis Results

GISID	Agency ID	ADAMAPKEY	Street Number	Block Number	On Street	From Street	To Street	Pavement Length (ft)	Distress Ratings (0 to 10 Score)									
									Rutting (ACP Only)	L&T Cracking / Linear Crk	Alligator Cracking Divided Slab / Blow Up	Map Crk / Crnr Brk / D Crk	Edge Cracking Joint Spall / Sealant	Distortions / Faulting	Bleeding / Polished Agg	Raveling / Scaling / CAL	Patches / Patching	Potholes / Punchouts
2687	100	113	4090	10	Parade Grounds Ave	Parade Grounds Ave	Parade Grounds Ave	487	10.0	10.0	10.0	10.0	10.0	9.8	10.0	9.3	10.0	10.0
2267	577	607	4090	20	Parade Grounds Ave	Parade Grounds Ave	Parkview Dr	108	10.0	10.0	10.0	10.0	10.0	8.9	10.0	9.2	10.0	10.0
2358	476	503	4120	10	Parfitt Way	Lovell Ave	Wood Ave	484	8.8	8.9	10.0	9.9	9.5	8.9	10.0	8.3	8.9	10.0
2361	473	500	4120	30	Parfitt Way	Wood Ave	Madison Ave	766	9.1	8.6	8.1	10.0	10.0	9.6	10.0	9.6	8.4	10.0
2422	405	432	4130	10	Park Ave	Wing Point Way	Willow Ave	776	10.0	10.0	10.0	10.0	10.0	9.4	10.0	9.3	10.0	10.0
2428	398	424	4140	10	Park Ave	Willow Ave	Dingley Rd	577	9.1	9.9	10.0	10.0	9.4	9.2	10.0	9.5	9.5	9.9
2438	388	414	4140	20	Park Ave	Dingley Rd	Yeomalt Point Dr	444	10.0	10.0	10.0	10.0	10.0	9.8	10.0	9.2	10.0	10.0
2270	574	604	4150	10	Parkview Dr	Pointview Ln	Evergreen Ave	1,191	10.0	9.7	4.3	10.0	10.0	9.5	10.0	9.6	7.7	9.7
2272	572	602	4150	20	Parkview Dr	Evergreen Ave	Parade Grounds Ave	867	10.0	9.6	7.6	10.0	10.0	9.9	10.0	9.3	10.0	10.0
2271	573	603	4150	40	Parkview Dr	Hilltop Dr	Parade Grounds Ave	28	10.0	10.0	10.0	10.0	10.0	9.8	10.0	9.4	10.0	10.0
2269	575	605	4150	50	Parkview Dr	Parade Grounds Ave	Fort Ward Hill Rd	377	8.4	9.7	10.0	10.0	10.0	9.2	10.0	9.3	10.0	10.0
2161	687	723	4160	10	Pearl Ct	SW END	Ruby Way	159	10.0	10.0	10.0	10.0	10.0	9.8	10.0	9.3	10.0	10.0
2717	67	75	4170	10	Peggy Ln	SE END	Meadowmeer Rd	126	8.7	10.0	10.0	10.0	10.0	9.4	10.0	9.5	9.1	9.4
2033	834	879	4180	10	Peterson Hill Rd	Miller Rd	Manzanita Pl	475	10.0	10.0	10.0	10.0	9.1	9.4	10.0	9.5	9.4	10.0
2726	56	63	4180	20	Peterson Hill Rd	Manzanita Pl	Bergman Rd	1,994	7.2	9.9	10.0	10.0	9.5	9.2	10.0	9.5	10.0	9.6
1064	211	229	4190	10	Phelps Rd	Day Rd	Fire Station	540	10.0	10.0	10.0	10.0	10.0	10.0	10.0	9.3	9.9	10.0
1063	211	229	4190	20	Phelps Rd	Fire Station	Fire Station	154	10.0	10.0	10.0	10.0	10.0	10.0	10.0	10.0	10.0	10.0
1062	211	229	4190	30	Phelps Rd	Fire Station	Private	1,620	10.0	10.0	10.0	10.0	10.0	9.6	10.0	9.5	10.0	9.8
2592	211	229	4190	40	Phelps Rd	Private	Sumanee Pl	218	10.0	10.0	10.0	10.0	10.0	10.0	10.0	10.0	10.0	10.0
1054	200	218	4190	50	Phelps Rd	Sumanee Pl	Fern Creek Ln	567	10.0	10.0	10.0	10.0	10.0	8.3	10.0	9.5	10.0	10.0
2602	200	218	4190	60	Phelps Rd	Fern Creek Ln	Cambridge Crest Way	1,411	10.0	9.8	10.0	10.0	10.0	6.8	10.0	9.4	10.0	10.0
2638	161	178	4190	70	Phelps Rd	Cambridge Crest Way	Ellingsen Rd	1,547	10.0	10.0	10.0	10.0	10.0	10.0	10.0	10.0	10.0	10.0
2607	195	213	4190	80	Phelps Rd	Ellingsen Rd	Hidden Cove Rd	274	10.0	9.9	10.0	10.0	10.0	10.0	10.0	10.0	10.0	10.0
2609	193	211	4190	90	Phelps Rd	Hidden Cove Rd	Madison Ave	1,028	10.0	10.0	10.0	10.0	10.0	9.8	10.0	9.3	10.0	9.8
2636	163	180	4200	10	Phelps Rd	Madison Ave	Euclid Ave	750	10.0	10.0	10.0	10.0	9.4	9.0	10.0	9.4	10.0	9.9
2637	162	179	4200	20	Phelps Rd	Euclid Ave	Washington Ave	43	10.0	10.0	10.0	10.0	10.0	7.7	10.0	9.2	10.0	10.0
1602	1361	0	4210	10	Pierce Court	WEST END	EAST END	508	10.0	9.9	10.0	10.0	10.0	9.4	10.0	9.3	10.0	10.0
1968	613	647	4215	10	Pine St	WEST END	New Sweden Ave	637	10.0	9.4	2.7	10.0	9.1	9.9	10.0	8.5	10.0	10.0
1555	1411	657	4220	10	Pine Way	Taylor Ave	SE END	689	6.0	10.0	10.0	10.0	10.0	9.9	10.0	4.8	9.9	10.0
2719	65	73	4230	10	Pinyon Ave	Koura Rd	Abies Dr	569	10.0	10.0	9.3	10.0	10.0	9.9	10.0	9.5	9.3	10.0
2046	819	862	4230	20	Pinyon Ave	Abies Dr	NORTH END	469	10.0	9.7	9.1	10.0	10.0	9.7	10.0	9.3	9.8	10.0
2122	733	770	4240	10	Pitcairn Pl	Fletcher Bay Rd	NORTH END	163	10.0	7.6	8.2	10.0	10.0	9.5	10.0	9.5	9.8	10.0
2205	640	674	4250	10	Pleasant Beach Dr	Fort Ward State Park Access	Fort St	78	8.6	9.9	7.6	10.0	10.0	9.4	10.0	9.7	7.6	5.8
2202	643	677	4250	20	Pleasant Beach Dr	Fort St	Campbell St	1,701	10.0	9.8	6.4	10.0	9.1	9.6	10.0	6.7	8.4	8.7
2203	642	676	4250	30	Pleasant Beach Dr	Campbell St	Blakely Rd	225	10.0	9.6	10.0	10.0	10.0	9.6	10.0	9.5	8.7	10.0
2200	645	679	4250	40	Pleasant Beach Dr	Blakely Rd	Oddfellows Rd	1,433	10.0	9.5	9.4	10.0	9.3	9.3	10.0	8.6	9.6	9.7

Bainbridge Island

Inventory, Condition Summary and Analysis Results

GISID	Agency ID	ADAMAPKEY	Street Number	Block Number	On Street	From Street	To Street	Pavement Length (ft)	Projects Summary: Project ID	Project Description	Project Block Count	Project Length (ft)	Project Area (Yd2)	Project Current PCI	Project Strength	Project FunCL	Project Pavetype
2687	100	113	4090	10	Parade Grounds Ave	Parade Grounds Ave	Parade Grounds Ave	487	4380	4380 - Parade Grounds Ave	2	595	974	**90**	Moderate	RES-U	ACP
2267	577	607	4090	20	Parade Grounds Ave	Parade Grounds Ave	Parkview Dr	108	4380	4380 - Parade Grounds Ave	2	595	974	**90**	Moderate	RES-U	ACP
2358	476	503	4120	10	Parfitt Way	Lovell Ave	Wood Ave	484	4390	4390 - Parfitt Way	1	484	1,022	**45**	Moderate	RES-U	ACP
2361	473	500	4120	30	Parfitt Way	Wood Ave	Madison Ave	766	4400	4400 - Parfitt Way	1	766	2,043	**41**	Moderate	COL	ACP
2422	405	432	4130	10	Park Ave	Wing Point Way	Willow Ave	776	4410	4410 - Park Ave	1	776	2,069	**87**	Moderate	COL	ACP
2428	398	424	4140	10	Park Ave	Willow Ave	Dingley Rd	577	4420	4420 - Park Ave	2	1,021	3,033	**78**	Moderate	COL	ACP
2438	388	414	4140	20	Park Ave	Dingley Rd	Yeomalt Point Dr	444	4420	4420 - Park Ave	2	1,021	3,033	**78**	Moderate	COL	ACP
2270	574	604	4150	10	Parkview Dr	Pointview Ln	Evergreen Ave	1,191	4430	4430 - Parkview Dr	1	1,191	1,588	**18**	Weak	RES-U	ACP
2272	572	602	4150	20	Parkview Dr	Evergreen Ave	Parade Grounds Ave	867	4440	4440 - Parkview Dr	1	867	1,830	**65**	Moderate	RES-U	ACP
2271	573	603	4150	40	Parkview Dr	Hilltop Dr	Parade Grounds Ave	28	4450	4450 - Parkview Dr	2	405	813	**67**	Moderate	RES-U	ACP
2269	575	605	4150	50	Parkview Dr	Parade Grounds Ave	Fort Ward Hill Rd	377	4450	4450 - Parkview Dr	2	405	813	**67**	Moderate	RES-U	ACP
2161	687	723	4160	10	Pearl Ct	SW END	Ruby Way	159	4460	4460 - Pearl Ct	1	159	477	**91**	Moderate	RES-S	ACP
2717	67	75	4170	10	Peggy Ln	SE END	Meadowmeer Rd	126	4470	4470 - Peggy Ln	1	126	560	**60**	Moderate	RES-S	ACP
2033	834	879	4180	10	Peterson Hill Rd	Miller Rd	Manzanita Pl	475	4480	4480 - Peterson Hill Rd	2	2,469	5,708	**56**	Moderate	RES-S	ACP
2726	56	63	4180	20	Peterson Hill Rd	Manzanita Pl	Bergman Rd	1,994	4480	4480 - Peterson Hill Rd	2	2,469	5,708	**56**	Moderate	RES-S	ACP
1064	211	229	4190	10	Phelps Rd	Day Rd	Fire Station	540	4490	4490 - Phelps Rd	3	2,314	6,196	**91**	Moderate	SART	ACP
1063	211	229	4190	20	Phelps Rd	Fire Station	Fire Station	154	4490	4490 - Phelps Rd	3	2,314	6,196	**91**	Moderate	SART	ACP
1062	211	229	4190	30	Phelps Rd	Fire Station	Private	1,620	4490	4490 - Phelps Rd	3	2,314	6,196	**91**	Moderate	SART	ACP
2592	211	229	4190	40	Phelps Rd	Private	Sumanee Pl	218	4500	4500 - Phelps Rd	3	2,196	6,100	**80**	Weak	SART	ACP
1054	200	218	4190	50	Phelps Rd	Sumanee Pl	Fern Creek Ln	567	4500	4500 - Phelps Rd	3	2,196	6,100	**80**	Weak	SART	ACP
2602	200	218	4190	60	Phelps Rd	Fern Creek Ln	Cambridge Crest Way	1,411	4500	4500 - Phelps Rd	3	2,196	6,100	**80**	Weak	SART	ACP
2638	161	178	4190	70	Phelps Rd	Cambridge Crest Way	Ellingsen Rd	1,547	4510	4510 - Phelps Rd	3	2,849	7,453	**94**	Moderate	SART	ACP
2607	195	213	4190	80	Phelps Rd	Ellingsen Rd	Hidden Cove Rd	274	4510	4510 - Phelps Rd	3	2,849	7,453	**94**	Moderate	SART	ACP
2609	193	211	4190	90	Phelps Rd	Hidden Cove Rd	Madison Ave	1,028	4510	4510 - Phelps Rd	3	2,849	7,453	**94**	Moderate	SART	ACP
2636	163	180	4200	10	Phelps Rd	Madison Ave	Euclid Ave	750	4520	4520 - Phelps Rd	2	793	2,010	**78**	Moderate	COL	ACP
2637	162	179	4200	20	Phelps Rd	Euclid Ave	Washington Ave	43	4520	4520 - Phelps Rd	2	793	2,010	**78**	Moderate	COL	ACP
1602	1361	0	4210	10	Pierce Court	WEST END	EAST END	508	4530	4530 - Pierce Court	1	508	1,298	**85**	Moderate	RES-U	ACP
1968	613	647	4215	10	Pine St	WEST END	New Sweden Ave	637	4540	4540 - Pine St	1	637	849	**22**	Weak	RES-S	ACP
1555	1411	657	4220	10	Pine Way	Taylor Ave	SE END	689	4550	4550 - Pine Way	1	689	1,148	**38**	Moderate	RES-S	ACP
2719	65	73	4230	10	Pinyon Ave	Koura Rd	Abies Dr	569	4560	4560 - Pinyon Ave	2	1,038	2,787	**75**	Moderate	RES-S	ACP
2046	819	862	4230	20	Pinyon Ave	Abies Dr	NORTH END	469	4560	4560 - Pinyon Ave	2	1,038	2,787	**75**	Moderate	RES-S	ACP
2122	733	770	4240	10	Pitcairn Pl	Fletcher Bay Rd	NORTH END	163	4570	4570 - Pitcairn Pl	1	163	688	**48**	Strong	RES-S	ACP
2205	640	674	4250	10	Pleasant Beach Dr	Fort Ward State Park Access	Fort St	78	4580	4580 - Pleasant Beach Dr	2	1,779	3,532	**21**	Moderate	RES-S	ACP
2202	643	677	4250	20	Pleasant Beach Dr	Fort St	Campbell St	1,701	4580	4580 - Pleasant Beach Dr	2	1,779	3,532	**21**	Moderate	RES-S	ACP
2203	642	676	4250	30	Pleasant Beach Dr	Campbell St	Blakely Rd	225	4590	4590 - Pleasant Beach Dr	2	1,658	4,053	**62**	Moderate	RES-S	ACP
2200	645	679	4250	40	Pleasant Beach Dr	Blakely Rd	Oddfellows Rd	1,433	4590	4590 - Pleasant Beach Dr	2	1,658	4,053	**62**	Moderate	RES-S	ACP

Bainbridge Island

Inventory, Condition Summary and Analysis Results

Condition Summary **6/1/2014**

GISID	Agency ID	ADAMAPKEY	Street Number	Block Number	On Street	From Street	To Street	Pavement Length (ft)	Pavement Width (ft)	Pavement Area (yd2)	Agency Functional Class	Pavetype	Surface Distress Index (SDI)	Roughness Index (RI)	Pavement Condition Index (PCI)	Strength Rating	Condition Rating	Load Associated Deducts (LADD)	Non-Load Deducts (NLAD)	Current PCI (10/1/2014)
2198	647	681	4250	50	Pleasant Beach Dr	Oddfellows Rd	Lytle Rd	230	23	588	COL	ACP	71	48	**64**	Moderate	Good	26	3	**63**
2197	648	682	4250	60	Pleasant Beach Dr	Lytle Rd	Beck Rd	1,347	23	3,442	COL	ACP	78	60	**72**	Moderate	V Good	19	2	**72**
2187	659	693	4250	70	Pleasant Beach Dr	Beck Rd	Point White Dr	1,927	24	5,139	COL	ACP	59	44	**54**	Moderate	Fair	37	4	**53**
2532	276	295	4260	10	Pleasant Ln	Grand Ave	NE END	394	14	613	RES-S	ACP	13	21	**16**	Moderate	V Poor	79	8	**15**
2503	309	330	4270	10	Pleasant Pl	Lovgreen Rd	NORTH END	467	29	1,505	RES-S	ACP	73	51	**65**	Moderate	Good	22	5	**65**
2615	187	205	4280	10	Point Monroe Dr	Lafayette Ave	Pt Monroe Dr	2,495	16	4,436	RES-S	ACP	16	37	**23**	Moderate	V Poor	70	6	**22**
2538	267	286	4290	10	Point White Dr	Crystal Springs Rd	Tara Ln	2,642	22	6,458	COL	ACP	91	77	**86**	Moderate	Excellent	3	7	**86**
1096	267	286	4290	20	Point White Dr	Tara Ln	Lynwood Center Rd	5,170	21	12,063	COL	ACP	81	70	**77**	Moderate	V Good	14	5	**77**
1582	1387	0	4310	10	Preston St	Cherry Ave	Alder Ave	240	22	587	RES-U	ACP	87	69	**81**	Moderate	V Good	6	6	**81**
1556	1410	591	4340	10	Radio School Rd	Belfair Ave	Robertson Ave	382	25	1,061	RES-U	ACP	95	84	**91**	Moderate	Excellent	1	4	**91**
2282	560	590	4340	20	Radio School Rd	Robertson Ave	Douglas Dr	177	22	433	RES-U	ACP	67	42	**59**	Moderate	Fair	29	4	**58**
1404	558	588	4340	30	Radio School Rd	Douglas Dr	EAST END	214	32	761	RES-U	ACP	57	54	**56**	Moderate	Fair	36	7	**55**
2022	845	892	4350	10	Ralston Rd	Henderson Rd	Komedal Rd	656	25	1,822	COL	ACP	78	58	**71**	Moderate	V Good	5	13	**70**
2011	862	913	4360	10	Reitan Rd	SOUTH END	State Route 305	959	11	1,172	RES-S	ACP	60	33	**51**	Strong	Fair	5	15	**50**
2628	172	190	4360	20	Reitan Rd	State Route 305	State Route 305	1,579	14	2,456	RES-S	ACP	49	25	**41**	Moderate	Marginal	36	3	**40**
2186	660	694	4380	10	Rhodes End	WEST END	Sorrel Way	1,177	20	2,616	RES-U	ACP	43	54	**46**	Moderate	Marginal	41	16	**45**
2700	86	97	4390	10	Ridge Ln	Bucklin Hill Rd	Haley Lp	328	24	875	RES-S	ACP	93	81	**89**	Moderate	Excellent	3	4	**89**
2154	694	730	4390	20	Ridge Ln	Haley Lp	Esperione Ln	498	24	1,328	RES-S	ACP	95	85	**92**	Moderate	Excellent	1	4	**92**
1014	694	730	4390	30	Ridge Ln	Esperione Ln	Haley Lp	510	18	1,020	RES-S	ACP	85	70	**80**	Moderate	V Good	11	4	**80**
2699	87	98	4390	40	Ridge Ln	Haley Lp	Ledgestone Lp	214	22	523	RES-S	ACP	88	69	**82**	Moderate	V Good	7	5	**82**
2156	692	728	4390	50	Ridge Ln	Ledgestone Lp	Private	419	16	745	RES-S	ACP	69	60	**66**	Moderate	Good	28	3	**65**
2568	236	254	4400	10	Roberts Rd	WEST END	Kallgren Rd	636	14	989	RES-S	ACP	46	47	**46**	Weak	Marginal	51	3	**45**
2625	175	193	4400	20	Roberts Rd	Kallgren Rd	Sunrise Dr	1,320	14	2,053	RES-S	ACP	54	58	**55**	Weak	Fair	43	3	**54**
2279	563	593	4410	10	Robertson Ave	Radio School Rd	Soundview Dr	665	18	1,330	RES-U	ACP	64	61	**63**	Moderate	Good	31	5	**62**
2417	410	437	4420	10	Robinwood Dr	Wing Point Way	Wing Point Way	870	17	1,643	RES-U	ACP	31	18	**27**	Moderate	Poor	60	8	**26**
2287	554	584	4430	10	Rockaway Beach Rd	Halls Hill Rd	Creosote Pl	6,211	19	13,112	SART	ACP	72	60	**68**	Moderate	Good	21	7	**67**
2684	103	116	4430	20	Rockaway Beach Rd	Creosote Pl	Eagle Harbor Rd	186	22	455	SART	ACP	66	61	**64**	Moderate	Good	26	8	**63**
1350	94	107	4440	10	Rockaway Bluff Rd	Halls Hill Rd	Wacky Nut Way	1,015	20	2,256	RES-S	ACP	96	87	**93**	Moderate	Excellent	0	4	**93**
2751	27	30	4440	20	Rockaway Bluff Rd	Wacky Nut Way	Boulder Pl	409	21	954	RES-S	ACP	88	69	**82**	Moderate	V Good	7	5	**82**
1181	602	635	4440	30	Rockaway Bluff Rd	Boulder Pl	Warabi Ln	853	20	1,896	RES-S	ACP	94	82	**90**	Moderate	Excellent	1	5	**90**
2242	602	635	4440	40	Rockaway Bluff Rd	Warabi Ln	Mill Heights Rd	103	20	229	RES-S	ACP	95	84	**91**	Moderate	Excellent	1	4	**91**
2566	238	256	4450	10	Rodal Ct	Sunrise Dr	NW END	366	27	1,098	RES-S	ACP	85	66	**79**	Moderate	V Good	11	4	**78**
2217	628	662	4460	10	Ronald Ct	WEST END	Taylor Ave	345	15	575	RES-S	ACP	71	49	**64**	Moderate	Good	24	5	**63**
2329	507	534	4470	10	Rosario Pl	Weaver Ave	NW END	624	28	1,941	RES-S	ACP	94	82	**90**	Moderate	Excellent	2	4	**89**
1557	543	572	4475	10	Rose Ave	SOUTH END	Eagle Harbor Rd	1,721	20	3,824	RES-S	ACP	74	65	**71**	Moderate	V Good	16	9	**71**
1973	920	570	4480	10	Rose Lp	Eagle Harbor Rd	Eagle Harbor Rd	3,310	16	5,884	RES-S	ACP	9	23	**14**	Moderate	V Poor	76	6	**13**

Bainbridge Island

Inventory, Condition Summary and Analysis Results

GISID	Agency ID	ADAMAPKEY	Street Number	Block Number	On Street	From Street	To Street	Pavement Length (ft)	Distress Ratings (0 to 10 Score)									
									Rutting (ACP Only)	L&T Cracking / Linear Crk	Alligator Cracking Divided Slab / Blow Up	Map Crk / Crnr Brk / D Crk	Edge Cracking Joint Spall / Sealant	Distortions / Faulting	Bleeding / Polished Agg	Raveling / Scaling / CAL	Patches / Patching	Potholes / Punchouts
2198	647	681	4250	50	Pleasant Beach Dr	Oddfellows Rd	Lytle Rd	230	10.0	10.0	10.0	10.0	10.0	6.3	10.0	9.4	10.0	10.0
2197	648	682	4250	60	Pleasant Beach Dr	Lytle Rd	Beck Rd	1,347	10.0	10.0	10.0	10.0	10.0	7.8	10.0	9.6	9.5	10.0
2187	659	693	4250	70	Pleasant Beach Dr	Beck Rd	Point White Dr	1,927	8.3	9.8	10.0	10.0	10.0	7.3	10.0	9.5	9.8	10.0
2532	276	295	4260	10	Pleasant Ln	Grand Ave	NE END	394	4.7	9.9	10.0	10.0	9.4	8.0	10.0	8.7	8.5	10.0
2503	309	330	4270	10	Pleasant Pl	Lovgreen Rd	NORTH END	467	10.0	9.7	8.1	10.0	9.8	9.7	10.0	9.5	10.0	10.0
2615	187	205	4280	10	Point Monroe Dr	Lafayette Ave	Pt Monroe Dr	2,495	8.1	9.8	6.8	10.0	10.0	9.4	10.0	9.1	8.0	9.1
2538	267	286	4290	10	Point White Dr	Crystal Springs Rd	Tara Ln	2,642	9.8	9.6	10.0	10.0	10.0	9.9	10.0	9.5	10.0	10.0
1096	267	286	4290	20	Point White Dr	Tara Ln	Lynwood Center Rd	5,170	8.7	9.7	10.0	10.0	10.0	9.9	10.0	9.5	9.9	10.0
1582	1387	0	4310	10	Preston St	Cherry Ave	Alder Ave	240	10.0	9.5	10.0	10.0	10.0	9.6	10.0	9.5	9.6	10.0
1556	1410	591	4340	10	Radio School Rd	Belfair Ave	Robertson Ave	382	10.0	10.0	10.0	10.0	10.0	9.8	10.0	9.2	10.0	10.0
2282	560	590	4340	20	Radio School Rd	Robertson Ave	Douglas Dr	177	7.6	10.0	10.0	10.0	10.0	9.2	10.0	9.2	10.0	10.0
1404	558	588	4340	30	Radio School Rd	Douglas Dr	EAST END	214	10.0	9.7	6.6	10.0	10.0	9.8	10.0	9.2	9.9	10.0
2022	845	892	4350	10	Ralston Rd	Henderson Rd	Komedal Rd	656	10.0	10.0	10.0	10.0	10.0	9.3	10.0	7.6	10.0	9.5
2011	862	913	4360	10	Reitan Rd	SOUTH END	State Route 305	959	10.0	10.0	10.0	10.0	10.0	9.2	10.0	7.4	10.0	7.5
2628	172	190	4360	20	Reitan Rd	State Route 305	State Route 305	1,579	8.4	10.0	10.0	10.0	9.3	9.3	10.0	9.5	8.5	8.4
2186	660	694	4380	10	Rhodes End	WEST END	Sorrel Way	1,177	10.0	8.3	6.1	10.0	10.0	9.9	10.0	9.4	9.8	10.0
2700	86	97	4390	10	Ridge Ln	Bucklin Hill Rd	Haley Lp	328	10.0	10.0	10.0	10.0	10.0	9.6	10.0	9.3	10.0	10.0
2154	694	730	4390	20	Ridge Ln	Haley Lp	Esperione Ln	498	10.0	9.9	10.0	10.0	10.0	10.0	10.0	9.3	9.9	10.0
1014	694	730	4390	30	Ridge Ln	Esperione Ln	Haley Lp	510	10.0	9.9	10.0	10.0	10.0	10.0	10.0	9.4	8.6	10.0
2699	87	98	4390	40	Ridge Ln	Haley Lp	Ledgestone Lp	214	10.0	9.8	10.0	10.0	10.0	9.4	10.0	9.4	9.7	10.0
2156	692	728	4390	50	Ridge Ln	Ledgestone Lp	Private	419	7.5	10.0	10.0	10.0	10.0	9.9	10.0	9.4	9.6	10.0
2568	236	254	4400	10	Roberts Rd	WEST END	Kallgren Rd	636	5.8	10.0	9.2	10.0	9.8	9.7	10.0	9.5	10.0	10.0
2625	175	193	4400	20	Roberts Rd	Kallgren Rd	Sunrise Dr	1,320	9.2	10.0	6.5	10.0	9.8	9.9	10.0	9.5	10.0	10.0
2279	563	593	4410	10	Robertson Ave	Radio School Rd	Soundview Dr	665	9.0	9.8	9.0	10.0	10.0	9.9	10.0	9.5	8.6	10.0
2417	410	437	4420	10	Robinwood Dr	Wing Point Way	Wing Point Way	870	9.2	9.5	6.5	10.0	9.1	8.4	10.0	9.4	9.7	9.9
2287	554	584	4430	10	Rockaway Beach Rd	Halls Hill Rd	Creosote Pl	6,211	8.6	9.4	9.6	10.0	10.0	9.7	10.0	9.6	9.9	10.0
2684	103	116	4430	20	Rockaway Beach Rd	Creosote Pl	Eagle Harbor Rd	186	10.0	9.4	10.0	10.0	10.0	9.9	10.0	9.3	6.9	10.0
1350	94	107	4440	10	Rockaway Bluff Rd	Halls Hill Rd	Wacky Nut Way	1,015	10.0	10.0	10.0	10.0	10.0	10.0	10.0	9.3	10.0	10.0
2751	27	30	4440	20	Rockaway Bluff Rd	Wacky Nut Way	Boulder Pl	409	10.0	9.8	10.0	10.0	10.0	9.9	10.0	9.4	9.3	10.0
1181	602	635	4440	30	Rockaway Bluff Rd	Boulder Pl	Warabi Ln	853	10.0	9.9	10.0	10.0	10.0	9.8	10.0	9.3	10.0	10.0
2242	602	635	4440	40	Rockaway Bluff Rd	Warabi Ln	Mill Heights Rd	103	10.0	10.0	10.0	10.0	10.0	9.8	10.0	9.2	10.0	10.0
2566	238	256	4450	10	Rodal Ct	Sunrise Dr	NW END	366	10.0	10.0	9.1	10.0	10.0	9.7	10.0	9.3	10.0	10.0
2217	628	662	4460	10	Ronald Ct	WEST END	Taylor Ave	345	8.3	9.8	10.0	10.0	10.0	8.9	10.0	9.4	10.0	10.0
2329	507	534	4470	10	Rosario Pl	Weaver Ave	NW END	624	10.0	10.0	10.0	10.0	10.0	9.7	10.0	9.3	10.0	10.0
1557	543	572	4475	10	Rose Ave	SOUTH END	Eagle Harbor Rd	1,721	10.0	9.1	8.5	10.0	9.8	10.0	10.0	9.6	10.0	10.0
1973	920	570	4480	10	Rose Lp	Eagle Harbor Rd	Eagle Harbor Rd	3,310	7.7	9.7	6.0	10.0	8.6	9.1	10.0	9.4	9.8	8.9

Bainbridge Island

Inventory, Condition Summary and Analysis Results

GISID	Agency ID	ADAMAPKEY	Street Number	Block Number	On Street	From Street	To Street	Pavement Length (ft)	Projects Summary: Project ID	Project Description	Project Block Count	Project Length (ft)	Project Area (Yd2)	Project Current PCI	Project Strength	Project FunCL	Project Pavetype
2198	647	681	4250	50	Pleasant Beach Dr	Oddfellows Rd	Lytle Rd	230	4600	4600 - Pleasant Beach Dr	3	3,504	9,169	**61**	Moderate	COL	ACP
2197	648	682	4250	60	Pleasant Beach Dr	Lytle Rd	Beck Rd	1,347	4600	4600 - Pleasant Beach Dr	3	3,504	9,169	**61**	Moderate	COL	ACP
2187	659	693	4250	70	Pleasant Beach Dr	Beck Rd	Point White Dr	1,927	4600	4600 - Pleasant Beach Dr	3	3,504	9,169	**61**	Moderate	COL	ACP
2532	276	295	4260	10	Pleasant Ln	Grand Ave	NE END	394	4610	4610 - Pleasant Ln	1	394	613	**15**	Moderate	RES-S	ACP
2503	309	330	4270	10	Pleasant Pl	Lovgreen Rd	NORTH END	467	4620	4620 - Pleasant Pl	1	467	1,505	**65**	Moderate	RES-S	ACP
2615	187	205	4280	10	Point Monroe Dr	Lafayette Ave	Pt Monroe Dr	2,495	4630	4630 - Point Monroe Dr	1	2,495	4,436	**22**	Moderate	RES-S	ACP
2538	267	286	4290	10	Point White Dr	Crystal Springs Rd	Tara Ln	2,642	4640	4640 - Point White Dr	1	2,642	6,458	**86**	Moderate	COL	ACP
1096	267	286	4290	20	Point White Dr	Tara Ln	Lynwood Center Rd	5,170	4650	4650 - Point White Dr	1	5,170	12,063	**77**	Moderate	COL	ACP
1582	1387	0	4310	10	Preston St	Cherry Ave	Alder Ave	240	4660	4660 - Preston St	1	240	587	**81**	Moderate	RES-U	ACP
1556	1410	591	4340	10	Radio School Rd	Belfair Ave	Robertson Ave	382	4670	4670 - Radio School Rd	3	773	2,255	**72**	Moderate	RES-U	ACP
2282	560	590	4340	20	Radio School Rd	Robertson Ave	Douglas Dr	177	4670	4670 - Radio School Rd	3	773	2,255	**72**	Moderate	RES-U	ACP
1404	558	588	4340	30	Radio School Rd	Douglas Dr	EAST END	214	4670	4670 - Radio School Rd	3	773	2,255	**72**	Moderate	RES-U	ACP
2022	845	892	4350	10	Ralston Rd	Henderson Rd	Komedal Rd	656	4680	4680 - Ralston Rd	1	656	1,822	**70**	Moderate	COL	ACP
2011	862	913	4360	10	Reitan Rd	SOUTH END	State Route 305	959	4690	4690 - Reitan Rd	2	2,538	3,628	**44**	Moderate	RES-S	ACP
2628	172	190	4360	20	Reitan Rd	State Route 305	State Route 305	1,579	4690	4690 - Reitan Rd	2	2,538	3,628	**44**	Moderate	RES-S	ACP
2186	660	694	4380	10	Rhodes End	WEST END	Sorrel Way	1,177	4700	4700 - Rhodes End	1	1,177	2,616	**45**	Moderate	RES-U	ACP
2700	86	97	4390	10	Ridge Ln	Bucklin Hill Rd	Haley Lp	328	4710	4710 - Ridge Ln	5	1,969	4,491	**83**	Moderate	RES-S	ACP
2154	694	730	4390	20	Ridge Ln	Haley Lp	Esperione Ln	498	4710	4710 - Ridge Ln	5	1,969	4,491	**83**	Moderate	RES-S	ACP
1014	694	730	4390	30	Ridge Ln	Esperione Ln	Haley Lp	510	4710	4710 - Ridge Ln	5	1,969	4,491	**83**	Moderate	RES-S	ACP
2699	87	98	4390	40	Ridge Ln	Haley Lp	Ledgestone Lp	214	4710	4710 - Ridge Ln	5	1,969	4,491	**83**	Moderate	RES-S	ACP
2156	692	728	4390	50	Ridge Ln	Ledgestone Lp	Private	419	4710	4710 - Ridge Ln	5	1,969	4,491	**83**	Moderate	RES-S	ACP
2568	236	254	4400	10	Roberts Rd	WEST END	Kallgren Rd	636	4720	4720 - Roberts Rd	2	1,956	3,043	**51**	Weak	RES-S	ACP
2625	175	193	4400	20	Roberts Rd	Kallgren Rd	Sunrise Dr	1,320	4720	4720 - Roberts Rd	2	1,956	3,043	**51**	Weak	RES-S	ACP
2279	563	593	4410	10	Robertson Ave	Radio School Rd	Soundview Dr	665	4730	4730 - Robertson Ave	1	665	1,330	**62**	Moderate	RES-U	ACP
2417	410	437	4420	10	Robinwood Dr	Wing Point Way	Wing Point Way	870	4740	4740 - Robinwood Dr	1	870	1,643	**26**	Moderate	RES-U	ACP
2287	554	584	4430	10	Rockaway Beach Rd	Halls Hill Rd	Creosote Pl	6,211	4750	4750 - Rockaway Beach Rd	2	6,397	13,567	**67**	Moderate	SART	ACP
2684	103	116	4430	20	Rockaway Beach Rd	Creosote Pl	Eagle Harbor Rd	186	4750	4750 - Rockaway Beach Rd	2	6,397	13,567	**67**	Moderate	SART	ACP
1350	94	107	4440	10	Rockaway Bluff Rd	Halls Hill Rd	Wacky Nut Way	1,015	4760	4760 - Rockaway Bluff Rd	4	2,380	5,334	**90**	Moderate	RES-S	ACP
2751	27	30	4440	20	Rockaway Bluff Rd	Wacky Nut Way	Boulder Pl	409	4760	4760 - Rockaway Bluff Rd	4	2,380	5,334	**90**	Moderate	RES-S	ACP
1181	602	635	4440	30	Rockaway Bluff Rd	Boulder Pl	Warabi Ln	853	4760	4760 - Rockaway Bluff Rd	4	2,380	5,334	**90**	Moderate	RES-S	ACP
2242	602	635	4440	40	Rockaway Bluff Rd	Warabi Ln	Mill Heights Rd	103	4760	4760 - Rockaway Bluff Rd	4	2,380	5,334	**90**	Moderate	RES-S	ACP
2566	238	256	4450	10	Rodal Ct	Sunrise Dr	NW END	366	4770	4770 - Rodal Ct	1	366	1,098	**78**	Moderate	RES-S	ACP
2217	628	662	4460	10	Ronald Ct	WEST END	Taylor Ave	345	4780	4780 - Ronald Ct	1	345	575	**63**	Moderate	RES-S	ACP
2329	507	534	4470	10	Rosario Pl	Weaver Ave	NW END	624	4790	4790 - Rosario Pl	1	624	1,941	**89**	Moderate	RES-S	ACP
1557	543	572	4475	10	Rose Ave	SOUTH END	Eagle Harbor Rd	1,721	4800	4800 - Rose Ave	1	1,721	3,824	**71**	Moderate	RES-S	ACP
1973	920	570	4480	10	Rose Lp	Eagle Harbor Rd	Eagle Harbor Rd	3,310	4810	4810 - Rose Lp	1	3,310	5,884	**13**	Moderate	RES-S	ACP

Bainbridge Island

Inventory, Condition Summary and Analysis Results

Condition Summary **6/1/2014**

GISID	Agency ID	ADAMAPKEY	Street Number	Block Number	On Street	From Street	To Street	Pavement Length (ft)	Pavement Width (ft)	Pavement Area (yd2)	Agency Functional Class	Pavetype	Surface Distress Index (SDI)	Roughness Index (RI)	Pavement Condition Index (PCI)	Strength Rating	Condition Rating	Load Associated Deducts (LADD)	Non-Load Deducts (NLAD)	Current PCI (10/1/2014)
2163	685	721	4490	10	Ruby Pl	Ruby Way	NORTH END	532	24	1,419	RES-S	ACP	93	81	**89**	Moderate	Excellent	3	4	**89**
2162	686	722	4500	10	Ruby Way	Diamond Pl	Pearl Ct	492	22	1,203	RES-S	ACP	95	84	**91**	Moderate	Excellent	1	4	**91**
2164	684	720	4500	20	Ruby Way	Pearl Ct	Ruby Pl	120	22	293	RES-S	ACP	94	82	**90**	Moderate	Excellent	2	5	**90**
2158	690	726	4500	30	Ruby Way	Ruby Pl	Emerald Way	271	21	632	RES-S	ACP	94	83	**90**	Moderate	Excellent	1	5	**90**
1222	756	794	4530	10	Sands Ave	High School Rd	Quail Hill Rd	1,305	19	2,755	RES-S	ACP	39	46	**41**	Moderate	Marginal	48	9	**40**
1008	756	794	4530	20	Sands Ave	Quail Hill Rd	Walden Ln	1,082	19	2,284	RES-S	ACP	48	54	**50**	Moderate	Marginal	42	7	**49**
2100	756	794	4530	30	Sands Ave	Walden Ln	New Brooklyn Rd	253	21	590	RES-S	ACP	61	40	**54**	Moderate	Fair	29	4	**53**
2099	757	795	4540	10	Sands Ave	New Brooklyn Rd	Ruys Ln	988	18	1,976	RES-S	ACP	94	83	**91**	Moderate	Excellent	1	5	**90**
1223	757	795	4540	20	Sands Ave	Ruys Ln	Paulanna Rd	983	21	2,294	RES-S	ACP	93	80	**89**	Moderate	Excellent	2	5	**89**
1443	871	922	4550	10	Sanwick Pl	NW END	Agate Pass Rd	1,332	15	2,220	RES-S	ACP	71	49	**64**	Moderate	Good	25	4	**63**
1378	337	359	4560	10	Sea Ray Pl	WEST END	Capstan Dr	228	36	912	RES-U	ACP	95	86	**92**	Moderate	Excellent	0	5	**92**
1261	844	891	4570	10	Seabold Church Rd	Komedal Rd	State Route 305	670	22	1,638	RES-S	ACP	42	37	**40**	Moderate	Marginal	52	3	**40**
1949	947	894	4580	10	Seabold Rd	Henderson Rd	Harvey Rd	207	16	368	COL	ACP	21	26	**22**	Weak	V Poor	74	5	**22**
1346	52	58	4580	20	Seabold Rd	Harvey Rd	Komedal Rd	450	15	750	RES-S	ACP	11	30	**17**	Weak	V Poor	82	7	**17**
1430	848	895	4580	30	Seabold Rd	Komedal Rd	Alma Pl	98	38	414	RES-S	ACP	86	67	**80**	Moderate	V Good	8	6	**79**
1333	849	896	4580	40	Seabold Rd	Alma Pl	State Route 305	251	26	725	COL	ACP	92	75	**86**	Moderate	Excellent	5	4	**86**
2237	607	641	4590	10	Seaborn Rd	Blakely Ave	EAST END	2,489	20	5,531	RES-S	ACP	16	24	**18**	Moderate	V Poor	75	2	**18**
2611	191	209	4600	10	Selfors Ln	WEST END	Hidden Cove Rd	384	13	555	RES-S	ACP	15	13	**14**	Moderate	V Poor	64	13	**14**
2371	463	490	4610	10	Shannon Dr	SE END	Bjune Dr	768	30	2,560	RES-U	ACP	27	21	**25**	Moderate	Poor	69	3	**24**
2319	520	547	4620	10	Shepard Way	Weaver Rd	Bromley Pl	358	24	955	RES-S	ACP	87	68	**81**	Moderate	V Good	10	3	**80**
1361	155	170	4620	20	Shepard Way	Bromley Pl	Cosgrove St	176	25	489	RES-S	ACP	86	67	**80**	Moderate	V Good	5	9	**79**
1402	523	551	4620	30	Shepard Way	Cosgrove St	EAST END	124	24	331	RES-S	ACP	95	85	**92**	Moderate	Excellent	1	4	**92**
1459	953	0	4630	10	Silven Ave	SOUTH END	Hidden Cove Rd	620	23	1,584	RES-S	ACP	93	80	**89**	Moderate	Excellent	1	6	**89**
2014	858	906	4640	10	Sivertson Rd	SW END	Sivertson Rd	2,077	17	3,923	RES-S	ACP	72	60	**68**	Moderate	Good	24	4	**68**
1439	866	917	4640	20	Sivertson Rd	Sivertson Rd	West Port Madison Rd	319	17	603	RES-S	ACP	93	81	**89**	Moderate	Excellent	3	4	**89**
2009	873	924	4660	10	Skinner Rd	Olallie Ln NE	Battle Point Dr	1,420	14	2,209	RES-S	ACP	81	62	**75**	Moderate	V Good	17	2	**74**
2018	851	898	4670	10	Skogen Ln	SOUTH END	West Port Madison Rd	2,029	17	3,833	RES-S	ACP	27	33	**29**	Weak	Poor	66	7	**28**
2185	661	695	4680	10	Sorrel Way	Private	Rhodes End	558	17	1,054	RES-U	ACP	33	26	**31**	Moderate	Poor	56	9	**30**
1999	884	100	4680	20	Sorrel Way	Rhodes End	Baker Hill Rd	773	24	2,061	RES-U	ACP	29	41	**33**	Weak	Poor	68	3	**32**
2276	567	597	4690	10	Soundview Dr	Olympic Dr	Belfair Ave	604	17	1,141	RES-U	ACP	10	15	**12**	Weak	V Poor	86	3	**11**
2750	28	31	4690	20	Soundview Dr	Belfair Ave	Robertson Ave	1,110	19	2,343	RES-U	ACP	71	53	**65**	Moderate	Good	26	3	**64**
2686	101	114	4690	30	Soundview Dr	Robertson Ave	Kitsap Ave	388	20	862	RES-U	ACP	46	40	**44**	Moderate	Marginal	49	5	**43**
2248	596	627	4700	10	South Beach Rd	NW END	Fort Ward Hill Rd	846	22	2,068	COL	ACP	85	66	**78**	Moderate	V Good	12	3	**78**
1599	1364	628	4700	20	South Beach Rd	Fort Ward Hill Rd	Toe Jam Hill Rd	4,676	15	7,793	COL	ACP	4	41	**16**	Weak	V Poor	80	16	**15**
1376	325	346	4710	10	Southwind Ct	SOUTH END	Windsong Lp	101	47	527	RES-S	ACP	66	39	**57**	Strong	Fair	3	26	**56**
2612	190	208	4720	10	Spargur Loop Rd	Hidden Cove Rd	Phelps Rd	3,325	13	4,803	RES-S	ACP	39	30	**36**	Moderate	Poor	53	8	**36**

Bainbridge Island

Inventory, Condition Summary and Analysis Results

GISID	Agency ID	ADAMAPKEY	Street Number	Block Number	On Street	From Street	To Street	Pavement Length (ft)	Distress Ratings (0 to 10 Score)									
									Rutting (ACP Only)	L&T Cracking / Linear Crk	Alligator Cracking Divided Slab / Blow Up	Map Crk / Crnr Brk / D Crk	Edge Cracking Joint Spall / Sealant	Distortions / Faulting	Bleeding / Polished Agg	Raveling / Scaling / CAL	Patches / Patching	Potholes / Punchouts
2163	685	721	4490	10	Ruby Pl	Ruby Way	NORTH END	532	10.0	10.0	10.0	10.0	10.0	9.6	10.0	9.3	10.0	10.0
2162	686	722	4500	10	Ruby Way	Diamond Pl	Pearl Ct	492	10.0	10.0	10.0	10.0	10.0	9.8	10.0	9.2	10.0	10.0
2164	684	720	4500	20	Ruby Way	Pearl Ct	Ruby Pl	120	10.0	10.0	10.0	10.0	10.0	9.8	10.0	9.2	10.0	10.0
2158	690	726	4500	30	Ruby Way	Ruby Pl	Emerald Way	271	10.0	10.0	10.0	10.0	10.0	9.8	10.0	9.1	10.0	10.0
1222	756	794	4530	10	Sands Ave	High School Rd	Quail Hill Rd	1,305	6.9	9.9	8.8	10.0	9.8	9.7	10.0	8.5	9.5	9.6
1008	756	794	4530	20	Sands Ave	Quail Hill Rd	Walden Ln	1,082	8.8	9.4	7.4	10.0	9.3	9.9	10.0	9.6	9.9	9.6
2100	756	794	4530	30	Sands Ave	Walden Ln	New Brooklyn Rd	253	8.3	9.9	9.3	10.0	10.0	9.5	10.0	9.5	9.8	9.2
2099	757	795	4540	10	Sands Ave	New Brooklyn Rd	Ruys Ln	988	10.0	9.9	10.0	10.0	10.0	9.8	10.0	9.3	10.0	10.0
1223	757	795	4540	20	Sands Ave	Ruys Ln	Paulanna Rd	983	9.8	10.0	10.0	10.0	10.0	10.0	10.0	9.2	10.0	10.0
1443	871	922	4550	10	Sanwick Pl	NW END	Agate Pass Rd	1,332	7.6	10.0	10.0	10.0	10.0	9.7	10.0	9.3	10.0	10.0
1378	337	359	4560	10	Sea Ray Pl	WEST END	Capstan Dr	228	10.0	9.9	10.0	10.0	10.0	10.0	10.0	9.3	10.0	10.0
1261	844	891	4570	10	Seabold Church Rd	Komedal Rd	State Route 305	670	8.6	10.0	7.1	10.0	10.0	9.5	10.0	9.5	9.1	9.6
1949	947	894	4580	10	Seabold Rd	Henderson Rd	Harvey Rd	207	10.0	10.0	3.4	10.0	10.0	8.8	10.0	9.1	10.0	10.0
1346	52	58	4580	20	Seabold Rd	Harvey Rd	Komedal Rd	450	7.9	9.5	4.2	10.0	10.0	9.3	10.0	9.5	10.0	10.0
1430	848	895	4580	30	Seabold Rd	Komedal Rd	Alma Pl	98	10.0	9.3	9.3	10.0	10.0	9.9	10.0	9.8	10.0	10.0
1333	849	896	4580	40	Seabold Rd	Alma Pl	State Route 305	251	10.0	10.0	10.0	10.0	10.0	9.3	10.0	9.3	10.0	10.0
2237	607	641	4590	10	Seaborn Rd	Blakely Ave	EAST END	2,489	7.9	10.0	7.0	10.0	10.0	8.1	10.0	9.7	8.6	9.1
2611	191	209	4600	10	Selfors Ln	WEST END	Hidden Cove Rd	384	8.4	10.0	6.3	10.0	9.1	8.9	10.0	7.7	10.0	8.9
2371	463	490	4610	10	Shannon Dr	SE END	Bjune Dr	768	8.9	9.9	7.5	10.0	10.0	8.8	10.0	9.6	6.9	10.0
2319	520	547	4620	10	Shepard Way	Weaver Rd	Bromley Pl	358	10.0	10.0	10.0	10.0	10.0	9.5	10.0	9.5	9.2	10.0
1361	155	170	4620	20	Shepard Way	Bromley Pl	Cosgrove St	176	10.0	9.3	10.0	10.0	10.0	9.2	10.0	9.5	10.0	10.0
1402	523	551	4620	30	Shepard Way	Cosgrove St	EAST END	124	10.0	10.0	10.0	10.0	10.0	9.8	10.0	9.3	10.0	10.0
1459	953	0	4630	10	Silven Ave	SOUTH END	Hidden Cove Rd	620	10.0	9.7	10.0	10.0	10.0	9.9	10.0	9.4	10.0	10.0
2014	858	906	4640	10	Sivertson Rd	SW END	Sivertson Rd	2,077	7.6	10.0	10.0	10.0	10.0	9.9	10.0	9.3	10.0	10.0
1439	866	917	4640	20	Sivertson Rd	Sivertson Rd	West Port Madison Rd	319	10.0	10.0	10.0	10.0	10.0	9.6	10.0	9.3	10.0	10.0
2009	873	924	4660	10	Skinner Rd	Olallie Ln NE	Battle Point Dr	1,420	9.5	10.0	9.6	10.0	8.6	9.7	10.0	9.6	10.0	10.0
2018	851	898	4670	10	Skogen Ln	SOUTH END	West Port Madison Rd	2,029	6.5	10.0	8.8	10.0	8.4	8.2	10.0	8.8	9.8	10.0
2185	661	695	4680	10	Sorrel Way	Private	Rhodes End	558	10.0	9.2	7.1	10.0	8.2	9.5	10.0	9.6	8.1	9.7
1999	884	100	4680	20	Sorrel Way	Rhodes End	Baker Hill Rd	773	9.4	9.9	5.1	10.0	9.3	9.6	10.0	9.5	9.2	10.0
2276	567	597	4690	10	Soundview Dr	Olympic Dr	Belfair Ave	604	8.3	9.9	6.4	10.0	9.1	9.2	10.0	9.5	6.9	10.0
2750	28	31	4690	20	Soundview Dr	Belfair Ave	Robertson Ave	1,110	10.0	9.9	8.9	10.0	10.0	9.5	10.0	9.5	8.7	10.0
2686	101	114	4690	30	Soundview Dr	Robertson Ave	Kitsap Ave	388	10.0	9.7	6.5	10.0	9.3	9.6	10.0	9.5	9.0	10.0
2248	596	627	4700	10	South Beach Rd	NW END	Fort Ward Hill Rd	846	10.0	9.9	9.6	10.0	10.0	9.3	10.0	9.6	9.5	10.0
1599	1364	628	4700	20	South Beach Rd	Fort Ward Hill Rd	Toe Jam Hill Rd	4,676	6.5	9.5	7.2	10.0	9.0	9.5	10.0	7.9	8.6	10.0
1376	325	346	4710	10	Southwind Ct	SOUTH END	Windsong Lp	101	10.0	7.1	10.0	10.0	10.0	9.5	10.0	9.5	10.0	9.4
2612	190	208	4720	10	Spargur Loop Rd	Hidden Cove Rd	Phelps Rd	3,325	8.9	9.9	7.6	10.0	8.6	9.1	10.0	8.7	9.2	10.0

Bainbridge Island

Inventory, Condition Summary and Analysis Results

GISID	Agency ID	ADAMAPKEY	Street Number	Block Number	On Street	From Street	To Street	Pavement Length (ft)	Projects Summary: Project ID	Project Description	Project Block Count	Project Length (ft)	Project Area (Yd2)	Project Current PCI	Project Strength	Project FunCL	Project Pavetype
2163	685	721	4490	10	Ruby Pl	Ruby Way	NORTH END	532	4820	4820 - Ruby Pl	1	532	1,419	**89**	Moderate	RES-S	ACP
2162	686	722	4500	10	Ruby Way	Diamond Pl	Pearl Ct	492	4830	4830 - Ruby Way	3	883	2,128	**91**	Moderate	RES-S	ACP
2164	684	720	4500	20	Ruby Way	Pearl Ct	Ruby Pl	120	4830	4830 - Ruby Way	3	883	2,128	**91**	Moderate	RES-S	ACP
2158	690	726	4500	30	Ruby Way	Ruby Pl	Emerald Way	271	4830	4830 - Ruby Way	3	883	2,128	**91**	Moderate	RES-S	ACP
1222	756	794	4530	10	Sands Ave	High School Rd	Quail Hill Rd	1,305	4840	4840 - Sands Ave	3	2,640	5,630	**45**	Moderate	RES-S	ACP
1008	756	794	4530	20	Sands Ave	Quail Hill Rd	Walden Ln	1,082	4840	4840 - Sands Ave	3	2,640	5,630	**45**	Moderate	RES-S	ACP
2100	756	794	4530	30	Sands Ave	Walden Ln	New Brooklyn Rd	253	4840	4840 - Sands Ave	3	2,640	5,630	**45**	Moderate	RES-S	ACP
2099	757	795	4540	10	Sands Ave	New Brooklyn Rd	Ruys Ln	988	4850	4850 - Sands Ave	2	1,971	4,270	**89**	Moderate	RES-S	ACP
1223	757	795	4540	20	Sands Ave	Ruys Ln	Paulanna Rd	983	4850	4850 - Sands Ave	2	1,971	4,270	**89**	Moderate	RES-S	ACP
1443	871	922	4550	10	Sanwick Pl	NW END	Agate Pass Rd	1,332	4860	4860 - Sanwick Pl	1	1,332	2,220	**63**	Moderate	RES-S	ACP
1378	337	359	4560	10	Sea Ray Pl	WEST END	Capstan Dr	228	4870	4870 - Sea Ray Pl	1	228	912	**92**	Moderate	RES-U	ACP
1261	844	891	4570	10	Seabold Church Rd	Komedal Rd	State Route 305	670	4880	4880 - Seabold Church Rd	1	670	1,638	**40**	Moderate	RES-S	ACP
1949	947	894	4580	10	Seabold Rd	Henderson Rd	Harvey Rd	207	4890	4890 - Seabold Rd	1	207	368	**22**	Weak	COL	ACP
1346	52	58	4580	20	Seabold Rd	Harvey Rd	Komedal Rd	450	4900	4900 - Seabold Rd	2	548	1,164	**39**	Weak	RES-S	ACP
1430	848	895	4580	30	Seabold Rd	Komedal Rd	Alma Pl	98	4900	4900 - Seabold Rd	2	548	1,164	**39**	Weak	RES-S	ACP
1333	849	896	4580	40	Seabold Rd	Alma Pl	State Route 305	251	4910	4910 - Seabold Rd	1	251	725	**86**	Moderate	COL	ACP
2237	607	641	4590	10	Seaborn Rd	Blakely Ave	EAST END	2,489	4920	4920 - Seaborn Rd	1	2,489	5,531	**18**	Moderate	RES-S	ACP
2611	191	209	4600	10	Selfors Ln	WEST END	Hidden Cove Rd	384	4930	4930 - Selfors Ln	1	384	555	**14**	Moderate	RES-S	ACP
2371	463	490	4610	10	Shannon Dr	SE END	Bjune Dr	768	4940	4940 - Shannon Dr	1	768	2,560	**24**	Moderate	RES-U	ACP
2319	520	547	4620	10	Shepard Way	Weaver Rd	Bromley Pl	358	4950	4950 - Shepard Way	3	658	1,774	**82**	Moderate	RES-S	ACP
1361	155	170	4620	20	Shepard Way	Bromley Pl	Cosgrove St	176	4950	4950 - Shepard Way	3	658	1,774	**82**	Moderate	RES-S	ACP
1402	523	551	4620	30	Shepard Way	Cosgrove St	EAST END	124	4950	4950 - Shepard Way	3	658	1,774	**82**	Moderate	RES-S	ACP
1459	953	0	4630	10	Silven Ave	SOUTH END	Hidden Cove Rd	620	4960	4960 - Silven Ave	1	620	1,584	**89**	Moderate	RES-S	ACP
2014	858	906	4640	10	Sivertson Rd	SW END	Sivertson Rd	2,077	4970	4970 - Sivertson Rd	2	2,396	4,526	**71**	Moderate	RES-S	ACP
1439	866	917	4640	20	Sivertson Rd	Sivertson Rd	West Port Madison Rd	319	4970	4970 - Sivertson Rd	2	2,396	4,526	**71**	Moderate	RES-S	ACP
2009	873	924	4660	10	Skinner Rd	Olallie Ln NE	Battle Point Dr	1,420	4980	4980 - Skinner Rd	1	1,420	2,209	**74**	Moderate	RES-S	ACP
2018	851	898	4670	10	Skogen Ln	SOUTH END	West Port Madison Rd	2,029	4990	4990 - Skogen Ln	1	2,029	3,833	**28**	Weak	RES-S	ACP
2185	661	695	4680	10	Sorrel Way	Private	Rhodes End	558	5000	5000 - Sorrel Way	2	1,331	3,115	**32**	Weak	RES-U	ACP
1999	884	100	4680	20	Sorrel Way	Rhodes End	Baker Hill Rd	773	5000	5000 - Sorrel Way	2	1,331	3,115	**32**	Weak	RES-U	ACP
2276	567	597	4690	10	Soundview Dr	Olympic Dr	Belfair Ave	604	5010	5010 - Soundview Dr	3	2,102	4,346	**46**	Moderate	RES-U	ACP
2750	28	31	4690	20	Soundview Dr	Belfair Ave	Robertson Ave	1,110	5010	5010 - Soundview Dr	3	2,102	4,346	**46**	Moderate	RES-U	ACP
2686	101	114	4690	30	Soundview Dr	Robertson Ave	Kitsap Ave	388	5010	5010 - Soundview Dr	3	2,102	4,346	**46**	Moderate	RES-U	ACP
2248	596	627	4700	10	South Beach Rd	NW END	Fort Ward Hill Rd	846	5020	5020 - South Beach Rd	1	846	2,068	**78**	Moderate	COL	ACP
1599	1364	628	4700	20	South Beach Rd	Fort Ward Hill Rd	Toe Jam Hill Rd	4,676	5030	5030 - South Beach Rd	1	4,676	7,793	**15**	Weak	COL	ACP
1376	325	346	4710	10	Southwind Ct	SOUTH END	Windsong Lp	101	5040	5040 - Southwind Ct	1	101	527	**56**	Strong	RES-S	ACP
2612	190	208	4720	10	Spargur Loop Rd	Hidden Cove Rd	Phelps Rd	3,325	5050	5050 - Spargur Loop Rd	1	3,325	4,803	**36**	Moderate	RES-S	ACP

Bainbridge Island

Inventory, Condition Summary and Analysis Results

Condition Summary **6/1/2014**

GISID	Agency ID	ADAMAPKEY	Street Number	Block Number	On Street	From Street	To Street	Pavement Length (ft)	Pavement Width (ft)	Pavement Area (yd2)	Agency Functional Class	Pavetype	Surface Distress Index (SDI)	Roughness Index (RI)	Pavement Condition Index (PCI)	Strength Rating	Condition Rating	Load Associated Deducts (LADD)	Non-Load Deducts (NLAD)	Current PCI (10/1/2014)
2307	534	562	4730	10	Sportsman Club Rd	Finch Rd	Lightmoor Ct	274	30	913	SART	ACP	78	62	**73**	Moderate	V Good	16	6	**72**
2309	532	560	4730	20	Sportsman Club Rd	Lightmoor Ct	High School Rd	1,185	32	4,213	SART	ACP	75	66	**72**	Moderate	V Good	20	5	**71**
2109	747	785	4730	30	Sportsman Club Rd	High School Rd	New Brooklyn Rd	2,966	28	9,228	SART	ACP	83	81	**82**	Moderate	V Good	10	3	**82**
2110	746	784	4730	40	Sportsman Club Rd	New Brooklyn Rd	North Town Dr	1,214	24	3,237	SART	ACP	93	82	**89**	Moderate	Excellent	4	3	**89**
1218	737	775	4730	50	Sportsman Club Rd	North Town Dr	Private	482	26	1,392	SART	ACP	100	90	**96**	Moderate	Excellent	1	0	**96**
1216	737	775	4730	60	Sportsman Club Rd	Private	Private	269	27	807	SART	ACP	93	81	**89**	Moderate	Excellent	2	5	**89**
1215	737	775	4730	70	Sportsman Club Rd	Private	Private	136	28	423	SART	ACP	92	96	**93**	Moderate	Excellent	8	0	**93**
2118	737	775	4730	80	Sportsman Club Rd	Private	Wardwell Rd	1,866	32	6,635	SART	ACP	93	79	**88**	Moderate	Excellent	4	3	**88**
1219	741	779	4730	90	Sportsman Club Rd	Wardwell Rd	State Route 305	215	31	741	SART	ACP	89	69	**82**	Moderate	V Good	7	4	**82**
1598	1365	768	4770	10	Springridge Rd	SOUTH END	Hansen Rd	1,740	20	3,867	RES-S	ACP	46	60	**51**	Weak	Fair	45	4	**50**
2143	707	743	4770	20	Springridge Rd	Hansen Rd	Mitchell Ln	1,319	18	2,638	COL	ACP	43	60	**48**	Moderate	Marginal	46	11	**47**
1210	707	743	4770	30	Springridge Rd	Mitchell Ln	Wild Cherry Ln	664	19	1,402	COL	ACP	43	60	**49**	Weak	Marginal	46	10	**48**
2144	706	742	4770	40	Springridge Rd	Wild Cherry Ln	Fletcher Bay Rd	1,315	21	3,068	COL	ACP	53	66	**57**	Weak	Fair	39	9	**56**
1213	730	767	4770	50	Springridge Rd	Fletcher Bay Rd	Driscoll Ln NE	466	23	1,191	RES-S	ACP	67	59	**64**	Moderate	Good	27	6	**64**
2124	730	767	4770	60	Springridge Rd	Driscoll Ln NE	Bligh Ct	259	23	662	RES-S	ACP	80	61	**74**	Moderate	V Good	3	17	**73**
1334	729	766	4770	70	Springridge Rd	Bligh Ct	Fletcher Blvd	140	22	342	RES-S	ACP	75	54	**68**	Moderate	Good	22	4	**67**
1416	729	766	4770	80	Springridge Rd	Fletcher Blvd	NORTH END	43	70	334	RES-S	ACP	72	49	**64**	Moderate	Good	25	3	**64**
2104	752	790	4780	10	Stager Ct	Grizdale Ln	EAST END	424	23	1,084	RES-S	ACP	79	59	**72**	Moderate	V Good	17	4	**72**
2029	838	884	4800	10	Stranne Rd	Hidden Cove Rd	NORTH END	627	12	836	RES-S	ACP	10	70	**30**	Weak	Poor	67	20	**29**
2327	509	536	4810	10	Strawberry Ln	Weaver Ave	Moji Ln	588	22	1,437	RES-U	ACP	94	83	**90**	Moderate	Excellent	2	4	**90**
2539	266	285	4820	10	Sullivan Rd	Crystal Springs Rd	EAST END	706	19	1,490	RES-S	ACP	67	56	**63**	Strong	Good	7	10	**63**
2594	209	227	4830	10	Sumanee Pl	Phelps Rd	Chatri Pl	226	23	578	RES-S	ACP	82	63	**76**	Moderate	V Good	14	4	**75**
2601	201	219	4830	20	Sumanee Pl	Chatri Pl	Teem Loop Rd	568	21	1,325	RES-S	ACP	93	79	**88**	Moderate	Excellent	4	3	**88**
2597	205	223	4830	30	Sumanee Pl	Teem Loop Rd	Teem Loop Rd	602	20	1,338	RES-S	ACP	96	87	**93**	Moderate	Excellent	0	4	**93**
1055	204	222	4830	40	Sumanee Pl	Teem Loop Rd	Sumanee Pl	1,042	19	2,200	RES-S	ACP	95	85	**92**	Moderate	Excellent	1	4	**92**
2598	204	222	4830	50	Sumanee Pl	Sumanee Pl	NW END	478	19	1,009	RES-S	ACP	96	87	**93**	Moderate	Excellent	0	4	**93**
2689	98	111	4840	10	Sunny Hill Circle	Fort Ward Hill Rd	NE END	1,236	17	2,335	RES-S	ACP	57	65	**60**	Weak	Fair	40	3	**59**
2558	246	264	4860	10	Sunrise Dr	Duncan Ln	Albertson Rd	660	10	733	RES-S	ACP	18	48	**28**	Weak	Poor	77	4	**27**
2557	247	265	4860	20	Sunrise Dr	Albertson Rd	Valley Rd	661	17	1,249	RES-S	ACP	17	27	**20**	Moderate	V Poor	74	9	**20**
2565	239	257	4870	10	Sunrise Dr	SOUTH END	Rodal Ct	385	23	984	SART	ACP	97	88	**94**	Moderate	Excellent	0	3	**93**
2567	237	255	4870	20	Sunrise Dr	Rodal Ct	Roberts Rd	910	21	2,123	SART	ACP	85	67	**79**	Moderate	V Good	2	3	**78**
1089	235	253	4870	30	Sunrise Dr	Roberts Rd	Private	244	21	569	SART	ACP	77	57	**70**	Strong	V Good	2	4	**70**
2569	235	253	4870	40	Sunrise Dr	Private	Winther Rd	1,071	22	2,618	SART	ACP	86	67	**80**	Moderate	V Good	10	3	**80**
1087	234	252	4870	50	Sunrise Dr	Winther Rd	Sasquatch Ln	456	21	1,064	SART	ACP	80	61	**74**	Moderate	V Good	16	4	**73**
1086	234	252	4870	60	Sunrise Dr	Sasquatch Ln	Private	198	21	462	SART	ACP	96	87	**93**	Moderate	Excellent	0	4	**92**
1085	234	252	4870	70	Sunrise Dr	Private	Private	877	22	2,144	SART	ACP	68	62	**66**	Moderate	Good	29	3	**66**

Bainbridge Island

Inventory, Condition Summary and Analysis Results

GISID	Agency ID	ADAMAPKEY	Street Number	Block Number	On Street	From Street	To Street	Pavement Length (ft)	Distress Ratings (0 to 10 Score)									
									Rutting (ACP Only)	L&T Cracking / Linear Crk	Alligator Cracking Divided Slab / Blow Up	Map Crk / Crnr Brk / D Crk	Edge Cracking Joint Spall / Sealant	Distortions / Faulting	Bleeding / Polished Agg	Raveling / Scaling / CAL	Patches / Patching	Potholes / Punchouts
2307	534	562	4730	10	Sportsman Club Rd	Finch Rd	Lightmoor Ct	274	10.0	9.7	10.0	10.0	10.0	10.0	10.0	9.3	8.0	10.0
2309	532	560	4730	20	Sportsman Club Rd	Lightmoor Ct	High School Rd	1,185	9.6	9.7	9.1	10.0	10.0	9.9	10.0	9.6	9.1	10.0
2109	747	785	4730	30	Sportsman Club Rd	High School Rd	New Brooklyn Rd	2,966	10.0	10.0	10.0	10.0	10.0	8.7	10.0	9.6	9.9	9.5
2110	746	784	4730	40	Sportsman Club Rd	New Brooklyn Rd	North Town Dr	1,214	10.0	10.0	10.0	10.0	10.0	9.4	10.0	9.5	9.9	10.0
1218	737	775	4730	50	Sportsman Club Rd	North Town Dr	Private	482	10.0	10.0	10.0	10.0	10.0	10.0	10.0	10.0	9.9	10.0
1216	737	775	4730	60	Sportsman Club Rd	Private	Private	269	10.0	9.8	10.0	10.0	10.0	10.0	10.0	9.4	9.8	10.0
1215	737	775	4730	70	Sportsman Club Rd	Private	Private	136	10.0	10.0	10.0	10.0	10.0	8.8	10.0	10.0	10.0	10.0
2118	737	775	4730	80	Sportsman Club Rd	Private	Wardwell Rd	1,866	10.0	10.0	10.0	10.0	10.0	9.4	10.0	9.5	9.9	10.0
1219	741	779	4730	90	Sportsman Club Rd	Wardwell Rd	State Route 305	215	10.0	10.0	10.0	10.0	10.0	9.0	10.0	9.2	10.0	10.0
1598	1365	768	4770	10	Springridge Rd	SOUTH END	Hansen Rd	1,740	9.6	10.0	6.3	10.0	10.0	9.9	10.0	9.4	9.6	9.4
2143	707	743	4770	20	Springridge Rd	Hansen Rd	Mitchell Ln	1,319	9.1	9.8	7.4	10.0	10.0	9.9	10.0	8.4	8.7	9.9
1210	707	743	4770	30	Springridge Rd	Mitchell Ln	Wild Cherry Ln	664	10.0	9.2	5.7	10.0	10.0	9.9	10.0	9.3	9.7	10.0
2144	706	742	4770	40	Springridge Rd	Wild Cherry Ln	Fletcher Bay Rd	1,315	10.0	9.3	6.5	10.0	10.0	10.0	10.0	9.5	9.6	10.0
1213	730	767	4770	50	Springridge Rd	Fletcher Bay Rd	Driscoll Ln NE	466	10.0	9.7	7.4	10.0	10.0	9.9	10.0	9.3	10.0	10.0
2124	730	767	4770	60	Springridge Rd	Driscoll Ln NE	Bligh Ct	259	10.0	8.3	10.0	10.0	10.0	9.6	10.0	9.4	10.0	10.0
1334	729	766	4770	70	Springridge Rd	Bligh Ct	Fletcher Blvd	140	10.0	10.0	8.4	10.0	10.0	9.1	10.0	9.3	10.0	10.0
1416	729	766	4770	80	Springridge Rd	Fletcher Blvd	NORTH END	43	10.0	10.0	10.0	10.0	10.0	9.2	10.0	9.4	7.5	10.0
2104	752	790	4780	10	Stager Ct	Grizdale Ln	EAST END	424	8.8	9.9	10.0	10.0	10.0	9.2	10.0	9.3	10.0	10.0
2029	838	884	4800	10	Stranne Rd	Hidden Cove Rd	NORTH END	627	10.0	10.0	3.3	10.0	10.0	10.0	10.0	6.4	10.0	9.6
2327	509	536	4810	10	Strawberry Ln	Weaver Ave	Moji Ln	588	10.0	10.0	10.0	10.0	10.0	9.8	10.0	9.2	10.0	10.0
2539	266	285	4820	10	Sullivan Rd	Crystal Springs Rd	EAST END	706	10.0	10.0	9.3	10.0	10.0	9.9	10.0	8.2	10.0	8.0
2594	209	227	4830	10	Sumanee Pl	Phelps Rd	Chatri Pl	226	10.0	10.0	8.8	10.0	10.0	9.7	10.0	9.3	10.0	10.0
2601	201	219	4830	20	Sumanee Pl	Chatri Pl	Teem Loop Rd	568	10.0	10.0	9.6	10.0	10.0	10.0	10.0	9.4	10.0	10.0
2597	205	223	4830	30	Sumanee Pl	Teem Loop Rd	Teem Loop Rd	602	10.0	10.0	10.0	10.0	10.0	10.0	10.0	9.3	10.0	10.0
1055	204	222	4830	40	Sumanee Pl	Teem Loop Rd	Sumanee Pl	1,042	10.0	10.0	10.0	10.0	10.0	9.8	10.0	9.3	10.0	10.0
2598	204	222	4830	50	Sumanee Pl	Sumanee Pl	NW END	478	10.0	10.0	10.0	10.0	10.0	10.0	10.0	9.3	10.0	10.0
2689	98	111	4840	10	Sunny Hill Circle	Fort Ward Hill Rd	NE END	1,236	6.7	10.0	10.0	10.0	9.4	9.9	10.0	9.5	9.3	10.0
2558	246	264	4860	10	Sunrise Dr	Duncan Ln	Albertson Rd	660	10.0	9.9	4.5	10.0	9.1	7.3	10.0	9.3	10.0	10.0
2557	247	265	4860	20	Sunrise Dr	Albertson Rd	Valley Rd	661	7.2	9.8	6.8	10.0	8.9	9.5	10.0	8.7	9.1	10.0
2565	239	257	4870	10	Sunrise Dr	SOUTH END	Rodal Ct	385	10.0	10.0	10.0	10.0	10.0	10.0	10.0	9.4	10.0	10.0
2567	237	255	4870	20	Sunrise Dr	Rodal Ct	Roberts Rd	910	10.0	10.0	10.0	10.0	10.0	9.7	10.0	9.4	10.0	8.8
1089	235	253	4870	30	Sunrise Dr	Roberts Rd	Private	244	10.0	10.0	10.0	10.0	10.0	9.7	10.0	9.3	10.0	7.9
2569	235	253	4870	40	Sunrise Dr	Private	Winther Rd	1,071	9.5	10.0	10.0	10.0	10.0	9.2	10.0	9.5	10.0	9.9
1087	234	252	4870	50	Sunrise Dr	Winther Rd	Sasquatch Ln	456	8.4	10.0	10.0	10.0	10.0	9.9	10.0	9.3	10.0	10.0
1086	234	252	4870	60	Sunrise Dr	Sasquatch Ln	Private	198	10.0	10.0	10.0	10.0	10.0	10.0	10.0	9.3	10.0	10.0
1085	234	252	4870	70	Sunrise Dr	Private	Private	877	7.2	10.0	10.0	10.0	10.0	9.8	10.0	9.5	10.0	10.0

Bainbridge Island

Inventory, Condition Summary and Analysis Results

GISID	Agency ID	ADAMAPKEY	Street Number	Block Number	On Street	From Street	To Street	Pavement Length (ft)	Projects Summary: Project ID	Project Description	Project Block Count	Project Length (ft)	Project Area (Yd2)	Project Current PCI	Project Strength	Project FunCL	Project Pavetype
2307	534	562	4730	10	Sportsman Club Rd	Finch Rd	Lightmoor Ct	274	5060	5060 - Sportsman Club Rd	2	1,459	5,127	**71**	Moderate	SART	ACP
2309	532	560	4730	20	Sportsman Club Rd	Lightmoor Ct	High School Rd	1,185	5060	5060 - Sportsman Club Rd	2	1,459	5,127	**71**	Moderate	SART	ACP
2109	747	785	4730	30	Sportsman Club Rd	High School Rd	New Brooklyn Rd	2,966	5070	5070 - Sportsman Club Rd	1	2,966	9,228	**82**	Moderate	SART	ACP
2110	746	784	4730	40	Sportsman Club Rd	New Brooklyn Rd	North Town Dr	1,214	5080	5080 - Sportsman Club Rd	4	2,101	5,860	**91**	Moderate	SART	ACP
1218	737	775	4730	50	Sportsman Club Rd	North Town Dr	Private	482	5080	5080 - Sportsman Club Rd	4	2,101	5,860	**91**	Moderate	SART	ACP
1216	737	775	4730	60	Sportsman Club Rd	Private	Private	269	5080	5080 - Sportsman Club Rd	4	2,101	5,860	**91**	Moderate	SART	ACP
1215	737	775	4730	70	Sportsman Club Rd	Private	Private	136	5080	5080 - Sportsman Club Rd	4	2,101	5,860	**91**	Moderate	SART	ACP
2118	737	775	4730	80	Sportsman Club Rd	Private	Wardwell Rd	1,866	5090	5090 - Sportsman Club Rd	2	2,081	7,375	**87**	Moderate	SART	ACP
1219	741	779	4730	90	Sportsman Club Rd	Wardwell Rd	State Route 305	215	5090	5090 - Sportsman Club Rd	2	2,081	7,375	**87**	Moderate	SART	ACP
1598	1365	768	4770	10	Springridge Rd	SOUTH END	Hansen Rd	1,740	5100	5100 - Springridge Rd	1	1,740	3,867	**50**	Weak	RES-S	ACP
2143	707	743	4770	20	Springridge Rd	Hansen Rd	Mitchell Ln	1,319	5110	5110 - Springridge Rd	3	3,298	7,108	**51**	Weak	COL	ACP
1210	707	743	4770	30	Springridge Rd	Mitchell Ln	Wild Cherry Ln	664	5110	5110 - Springridge Rd	3	3,298	7,108	**51**	Weak	COL	ACP
2144	706	742	4770	40	Springridge Rd	Wild Cherry Ln	Fletcher Bay Rd	1,315	5110	5110 - Springridge Rd	3	3,298	7,108	**51**	Weak	COL	ACP
1213	730	767	4770	50	Springridge Rd	Fletcher Bay Rd	Driscoll Ln NE	466	5120	5120 - Springridge Rd	4	908	2,529	**67**	Moderate	RES-S	ACP
2124	730	767	4770	60	Springridge Rd	Driscoll Ln NE	Bligh Ct	259	5120	5120 - Springridge Rd	4	908	2,529	**67**	Moderate	RES-S	ACP
1334	729	766	4770	70	Springridge Rd	Bligh Ct	Fletcher Blvd	140	5120	5120 - Springridge Rd	4	908	2,529	**67**	Moderate	RES-S	ACP
1416	729	766	4770	80	Springridge Rd	Fletcher Blvd	NORTH END	43	5120	5120 - Springridge Rd	4	908	2,529	**67**	Moderate	RES-S	ACP
2104	752	790	4780	10	Stager Ct	Grizdale Ln	EAST END	424	5130	5130 - Stager Ct	1	424	1,084	**72**	Moderate	RES-S	ACP
2029	838	884	4800	10	Stranne Rd	Hidden Cove Rd	NORTH END	627	5140	5140 - Stranne Rd	1	627	836	**29**	Weak	RES-S	ACP
2327	509	536	4810	10	Strawberry Ln	Weaver Ave	Moji Ln	588	5150	5150 - Strawberry Ln	1	588	1,437	**90**	Moderate	RES-U	ACP
2539	266	285	4820	10	Sullivan Rd	Crystal Springs Rd	EAST END	706	5160	5160 - Sullivan Rd	1	706	1,490	**63**	Strong	RES-S	ACP
2594	209	227	4830	10	Sumanee Pl	Phelps Rd	Chatri Pl	226	5170	5170 - Sumanee Pl	5	2,916	6,450	**90**	Moderate	RES-S	ACP
2601	201	219	4830	20	Sumanee Pl	Chatri Pl	Teem Loop Rd	568	5170	5170 - Sumanee Pl	5	2,916	6,450	**90**	Moderate	RES-S	ACP
2597	205	223	4830	30	Sumanee Pl	Teem Loop Rd	Teem Loop Rd	602	5170	5170 - Sumanee Pl	5	2,916	6,450	**90**	Moderate	RES-S	ACP
1055	204	222	4830	40	Sumanee Pl	Teem Loop Rd	Sumanee Pl	1,042	5170	5170 - Sumanee Pl	5	2,916	6,450	**90**	Moderate	RES-S	ACP
2598	204	222	4830	50	Sumanee Pl	Sumanee Pl	NW END	478	5170	5170 - Sumanee Pl	5	2,916	6,450	**90**	Moderate	RES-S	ACP
2689	98	111	4840	10	Sunny Hill Circle	Fort Ward Hill Rd	NE END	1,236	5180	5180 - Sunny Hill Circle	1	1,236	2,335	**59**	Weak	RES-S	ACP
2558	246	264	4860	10	Sunrise Dr	Duncan Ln	Albertson Rd	660	5190	5190 - Sunrise Dr	2	1,321	1,982	**22**	Moderate	RES-S	ACP
2557	247	265	4860	20	Sunrise Dr	Albertson Rd	Valley Rd	661	5190	5190 - Sunrise Dr	2	1,321	1,982	**22**	Moderate	RES-S	ACP
2565	239	257	4870	10	Sunrise Dr	SOUTH END	Rodal Ct	385	5200	5200 - Sunrise Dr	4	2,610	6,295	**80**	Moderate	SART	ACP
2567	237	255	4870	20	Sunrise Dr	Rodal Ct	Roberts Rd	910	5200	5200 - Sunrise Dr	4	2,610	6,295	**80**	Moderate	SART	ACP
1089	235	253	4870	30	Sunrise Dr	Roberts Rd	Private	244	5200	5200 - Sunrise Dr	4	2,610	6,295	**80**	Moderate	SART	ACP
2569	235	253	4870	40	Sunrise Dr	Private	Winther Rd	1,071	5200	5200 - Sunrise Dr	4	2,610	6,295	**80**	Moderate	SART	ACP
1087	234	252	4870	50	Sunrise Dr	Winther Rd	Sasquatch Ln	456	5210	5210 - Sunrise Dr	4	2,622	6,215	**72**	Moderate	SART	ACP
1086	234	252	4870	60	Sunrise Dr	Sasquatch Ln	Private	198	5210	5210 - Sunrise Dr	4	2,622	6,215	**72**	Moderate	SART	ACP
1085	234	252	4870	70	Sunrise Dr	Private	Private	877	5210	5210 - Sunrise Dr	4	2,622	6,215	**72**	Moderate	SART	ACP

Bainbridge Island

Inventory, Condition Summary and Analysis Results

Condition Summary **6/1/2014**

GISID	Agency ID	ADAMAPKEY	Street Number	Block Number	On Street	From Street	To Street	Pavement Length (ft)	Pavement Width (ft)	Pavement Area (yd2)	Agency Functional Class	Pavetype	Surface Distress Index (SDI)	Roughness Index (RI)	Pavement Condition Index (PCI)	Strength Rating	Condition Rating	Load Associated Deducts (LADD)	Non-Load Deducts (NLAD)	Current PCI (10/1/2014)
2570	234	252	4870	80	Sunrise Dr	Private	Day Rd	1,091	21	2,546	SART	ACP	78	65	**74**	Moderate	V Good	18	3	**73**
1083	232	250	4870	90	Sunrise Dr	Day Rd	Sunrose Ln	837	24	2,232	COL	ACP	83	64	**77**	Moderate	V Good	14	3	**76**
2572	232	250	4870	100	Sunrise Dr	Sunrose Ln	Knight Rd	502	21	1,171	COL	ACP	91	71	**84**	Moderate	V Good	3	3	**84**
1078	230	248	4870	110	Sunrise Dr	Knight Rd	Private	341	22	834	COL	ACP	87	68	**81**	Moderate	V Good	10	3	**80**
1077	230	248	4870	120	Sunrise Dr	Private	Private	1,317	20	2,927	COL	ACP	80	61	**74**	Moderate	V Good	14	4	**73**
2574	230	248	4870	130	Sunrise Dr	Private	Cascade Ave	354	21	826	COL	ACP	95	84	**91**	Moderate	Excellent	1	4	**91**
2579	225	243	4870	140	Sunrise Dr	Cascade Ave	Torvanger Rd	640	24	1,707	COL	ACP	95	85	**92**	Moderate	Excellent	1	4	**91**
1075	228	246	4880	10	Sunrise Dr	Torvanger Rd	Sunrise Bluff Ln	572	22	1,398	COL	ACP	90	70	**84**	Moderate	V Good	7	3	**83**
1073	228	246	4880	20	Sunrise Dr	Sunrise Bluff Ln	Woodhaven Ln	749	25	2,081	COL	ACP	83	64	**77**	Moderate	V Good	13	4	**76**
1072	228	246	4880	30	Sunrise Dr	Woodhaven Ln	Puget Bluff Ln	70	25	194	COL	ACP	97	88	**94**	Moderate	Excellent	0	3	**93**
2576	228	246	4880	40	Sunrise Dr	Puget Bluff Ln	Misty Vale Pl	577	23	1,475	COL	ACP	94	83	**91**	Moderate	Excellent	1	4	**90**
1066	216	234	4880	50	Sunrise Dr	Misty Vale Pl	Private	894	22	2,185	COL	ACP	95	85	**92**	Moderate	Excellent	1	4	**91**
1065	216	234	4880	60	Sunrise Dr	Private	Morning Ln	141	22	345	COL	ACP	95	84	**91**	Moderate	Excellent	3	3	**91**
2587	216	234	4880	70	Sunrise Dr	Morning Ln	Sunrise Pl	309	21	721	COL	ACP	94	83	**90**	Moderate	Excellent	3	3	**90**
1051	188	206	4880	80	Sunrise Dr	Sunrise Pl	Private	372	22	909	COL	ACP	94	83	**91**	Moderate	Excellent	2	3	**90**
1050	188	206	4880	90	Sunrise Dr	Private	Private	436	21	1,017	COL	ACP	92	77	**87**	Moderate	Excellent	4	3	**87**
1048	188	206	4880	100	Sunrise Dr	Private	Private	256	22	626	COL	ACP	97	88	**94**	Moderate	Excellent	0	3	**93**
1047	188	206	4880	110	Sunrise Dr	Private	Private	258	21	602	COL	ACP	97	88	**94**	Moderate	Excellent	0	3	**93**
2614	188	206	4880	120	Sunrise Dr	Private	Lafayette Ave	664	21	1,549	COL	ACP	83	65	**77**	Moderate	V Good	13	4	**77**
1958	937	818	4900	10	Sunset Ave	Morgan Ave	NE END	1,109	12	1,479	RES-S	ACP	80	61	**74**	Moderate	V Good	13	7	**73**
1952	944	869	4910	10	Sunset Dr	Matsu Pl	Bayhill Rd	1,683	15	2,805	RES-U	ACP	69	45	**61**	Moderate	Good	28	3	**60**
1385	351	376	4930	10	Susan Pl	WEST END	Commodore Ln	225	34	850	RES-U	ACP	87	68	**81**	Moderate	V Good	10	3	**80**
2209	636	670	4940	10	Tani Creek Rd	SOUTH END	Kono Rd	1,368	20	3,040	RES-S	ACP	92	76	**87**	Moderate	Excellent	4	4	**86**
2285	556	586	4940	20	Tani Creek Rd	Kono Rd	Blakely Ave	1,214	20	2,698	RES-S	ACP	78	59	**72**	Moderate	V Good	17	5	**71**
2364	470	497	4950	10	Taurnic	SW END	Wallace Way	342	31	1,178	RES-U	ACP	60	27	**49**	Moderate	Marginal	35	5	**48**
1184	621	655	4960	10	Taylor Ave	Old Mill Rd	Pine Way	1,338	22	3,271	COL	ACP	58	50	**55**	Moderate	Fair	39	3	**54**
1186	622	656	4960	20	Taylor Ave	Pine Way	NE Wiggins Rd	1,294	21	3,019	COL	ACP	65	39	**56**	Moderate	Fair	31	4	**55**
2222	622	656	4960	30	Taylor Ave	NE Wiggins Rd	Ronald Ct	637	20	1,416	COL	ACP	74	53	**67**	Moderate	Good	22	4	**67**
2694	92	103	4960	50	Taylor Ave	Old Creosote Rd	Eagle Harbor Rd	1,373	20	3,051	COL	ACP	89	70	**82**	Moderate	V Good	8	3	**82**
2639	160	177	4970	10	Teem Loop Rd	Sumanee Pl	Fairfield Pl	579	19	1,222	RES-S	ACP	94	83	**91**	Moderate	Excellent	1	5	**90**
2595	208	226	4970	20	Teem Loop Rd	Fairfield Pl	Millstone Pl	382	20	849	RES-S	ACP	96	87	**93**	Moderate	Excellent	0	4	**93**
2599	203	221	4970	30	Teem Loop Rd	Millstone Pl	Sumanee Pl	1,155	19	2,438	RES-S	ACP	89	70	**82**	Moderate	V Good	8	4	**82**
2236	608	642	4975	10	Three T Rd	Blakely Ave	Blakely Ave	926	24	2,469	RES-S	ACP	53	49	**52**	Moderate	Fair	42	5	**51**
1380	341	363	4980	10	Tidal Pl	Capstan Dr	EAST END	322	31	1,109	RES-U	ACP	85	66	**78**	Moderate	V Good	8	4	**78**
1130	424	451	4990	10	Tiffany Meadows Dr	Wing Point Way	Santa Clara Ln NE LN	200	22	489	RES-U	ACP	90	70	**83**	Moderate	V Good	7	4	**83**
1129	424	451	4990	20	Tiffany Meadows Dr	Santa Clara Ln NE LN	Willa LN	808	19	1,706	RES-U	ACP	92	77	**87**	Moderate	Excellent	4	4	**87**

Bainbridge Island

Inventory, Condition Summary and Analysis Results

GISID	Agency ID	ADAMAPKEY	Street Number	Block Number	On Street	From Street	To Street	Pavement Length (ft)	Distress Ratings (0 to 10 Score)									
									Rutting (ACP Only)	L&T Cracking / Linear Crk	Alligator Cracking Divided Slab / Blow Up	Map Crk / Crnr Brk / D Crk	Edge Cracking Joint Spall / Sealant	Distortions / Faulting	Bleeding / Polished Agg	Raveling / Scaling / CAL	Patches / Patching	Potholes / Punchouts
2570	234	252	4870	80	Sunrise Dr	Private	Day Rd	1,091	8.4	10.0	10.0	10.0	10.0	9.6	10.0	9.4	10.0	10.0
1083	232	250	4870	90	Sunrise Dr	Day Rd	Sunrose Ln	837	8.9	10.0	10.0	10.0	10.0	9.6	10.0	9.4	10.0	10.0
2572	232	250	4870	100	Sunrise Dr	Sunrose Ln	Knight Rd	502	10.0	10.0	10.0	10.0	10.0	9.6	10.0	9.5	10.0	9.5
1078	230	248	4870	110	Sunrise Dr	Knight Rd	Private	341	10.0	10.0	10.0	10.0	10.0	8.6	10.0	9.4	10.0	10.0
1077	230	248	4870	120	Sunrise Dr	Private	Private	1,317	10.0	10.0	10.0	10.0	10.0	7.9	10.0	9.3	10.0	9.8
2574	230	248	4870	130	Sunrise Dr	Private	Cascade Ave	354	10.0	10.0	10.0	10.0	10.0	9.8	10.0	9.3	10.0	10.0
2579	225	243	4870	140	Sunrise Dr	Cascade Ave	Torvanger Rd	640	10.0	10.0	10.0	10.0	10.0	9.8	10.0	9.3	10.0	10.0
1075	228	246	4880	10	Sunrise Dr	Torvanger Rd	Sunrise Bluff Ln	572	10.0	10.0	10.0	10.0	10.0	9.6	10.0	9.5	9.5	10.0
1073	228	246	4880	20	Sunrise Dr	Sunrise Bluff Ln	Woodhaven Ln	749	8.8	10.0	10.0	10.0	10.0	9.7	10.0	9.3	10.0	10.0
1072	228	246	4880	30	Sunrise Dr	Woodhaven Ln	Puget Bluff Ln	70	10.0	10.0	10.0	10.0	10.0	10.0	10.0	9.4	10.0	10.0
2576	228	246	4880	40	Sunrise Dr	Puget Bluff Ln	Misty Vale Pl	577	10.0	10.0	10.0	10.0	10.0	9.8	10.0	9.2	10.0	10.0
1066	216	234	4880	50	Sunrise Dr	Misty Vale Pl	Private	894	10.0	10.0	10.0	10.0	10.0	9.8	10.0	9.3	10.0	10.0
1065	216	234	4880	60	Sunrise Dr	Private	Morning Ln	141	10.0	10.0	10.0	10.0	10.0	9.6	10.0	9.5	10.0	10.0
2587	216	234	4880	70	Sunrise Dr	Morning Ln	Sunrise Pl	309	10.0	10.0	10.0	10.0	10.0	9.6	10.0	9.4	10.0	10.0
1051	188	206	4880	80	Sunrise Dr	Sunrise Pl	Private	372	10.0	10.0	10.0	10.0	10.0	9.7	10.0	9.4	10.0	10.0
1050	188	206	4880	90	Sunrise Dr	Private	Private	436	10.0	10.0	10.0	10.0	10.0	9.5	10.0	9.4	10.0	9.8
1048	188	206	4880	100	Sunrise Dr	Private	Private	256	10.0	10.0	10.0	10.0	10.0	10.0	10.0	9.4	10.0	10.0
1047	188	206	4880	110	Sunrise Dr	Private	Private	258	10.0	10.0	10.0	10.0	10.0	10.0	10.0	9.4	10.0	10.0
2614	188	206	4880	120	Sunrise Dr	Private	Lafayette Ave	664	8.8	10.0	10.0	10.0	10.0	9.9	10.0	9.3	10.0	10.0
1958	937	818	4900	10	Sunset Ave	Morgan Ave	NE END	1,109	10.0	10.0	10.0	10.0	8.8	8.9	10.0	8.8	10.0	10.0
1952	944	869	4910	10	Sunset Dr	Matsu Pl	Bayhill Rd	1,683	9.2	10.0	9.8	10.0	10.0	9.4	10.0	9.5	8.3	10.0
1385	351	376	4930	10	Susan Pl	WEST END	Commodore Ln	225	10.0	10.0	10.0	10.0	10.0	9.5	10.0	9.4	9.3	10.0
2209	636	670	4940	10	Tani Creek Rd	SOUTH END	Kono Rd	1,368	10.0	9.9	10.0	10.0	9.3	9.9	10.0	9.4	10.0	10.0
2285	556	586	4940	20	Tani Creek Rd	Kono Rd	Blakely Ave	1,214	10.0	9.8	8.8	10.0	9.6	9.9	10.0	9.3	9.7	10.0
2364	470	497	4950	10	Taurnic	SW END	Wallace Way	342	8.8	9.7	9.7	10.0	10.0	8.4	10.0	9.5	8.8	10.0
1184	621	655	4960	10	Taylor Ave	Old Mill Rd	Pine Way	1,338	7.2	10.0	10.0	10.0	10.0	9.5	10.0	9.5	8.8	9.9
1186	622	656	4960	20	Taylor Ave	Pine Way	NE Wiggins Rd	1,294	8.1	9.9	10.0	10.0	9.2	8.7	10.0	9.3	10.0	10.0
2222	622	656	4960	30	Taylor Ave	NE Wiggins Rd	Ronald Ct	637	8.0	10.0	10.0	10.0	10.0	9.6	10.0	9.3	10.0	10.0
2694	92	103	4960	50	Taylor Ave	Old Creosote Rd	Eagle Harbor Rd	1,373	10.0	10.0	10.0	10.0	9.4	9.3	10.0	9.4	10.0	10.0
2639	160	177	4970	10	Teem Loop Rd	Sumanee Pl	Fairfield Pl	579	10.0	10.0	10.0	10.0	10.0	9.8	10.0	9.2	10.0	10.0
2595	208	226	4970	20	Teem Loop Rd	Fairfield Pl	Millstone Pl	382	10.0	10.0	10.0	10.0	10.0	10.0	10.0	9.3	10.0	10.0
2599	203	221	4970	30	Teem Loop Rd	Millstone Pl	Sumanee Pl	1,155	10.0	9.9	9.8	10.0	9.4	10.0	10.0	9.5	9.7	10.0
2236	608	642	4975	10	Three T Rd	Blakely Ave	Blakely Ave	926	10.0	9.8	7.4	10.0	8.9	9.7	10.0	9.4	9.0	10.0
1380	341	363	4980	10	Tidal Pl	Capstan Dr	EAST END	322	10.0	9.8	10.0	10.0	10.0	9.5	10.0	9.5	9.4	9.6
1130	424	451	4990	10	Tiffany Meadows Dr	Wing Point Way	Santa Clara Ln NE LN	200	10.0	10.0	10.0	10.0	10.0	9.4	10.0	9.4	9.7	10.0
1129	424	451	4990	20	Tiffany Meadows Dr	Santa Clara Ln NE LN	Willa LN	808	10.0	10.0	10.0	10.0	10.0	9.6	10.0	9.3	9.9	10.0

Bainbridge Island

Inventory, Condition Summary and Analysis Results

GISID	Agency ID	ADAMAPKEY	Street Number	Block Number	On Street	From Street	To Street	Pavement Length (ft)	Projects Summary: Project ID	Project Description	Project Block Count	Project Length (ft)	Project Area (Yd2)	Project Current PCI	Project Strength	Project FunCL	Project Pavetype
2570	234	252	4870	80	Sunrise Dr	Private	Day Rd	1,091	5210	5210 - Sunrise Dr	4	2,622	6,215	**72**	Moderate	SART	ACP
1083	232	250	4870	90	Sunrise Dr	Day Rd	Sunrose Ln	837	5220	5220 - Sunrise Dr	4	2,997	7,164	**77**	Moderate	COL	ACP
2572	232	250	4870	100	Sunrise Dr	Sunrose Ln	Knight Rd	502	5220	5220 - Sunrise Dr	4	2,997	7,164	**77**	Moderate	COL	ACP
1078	230	248	4870	110	Sunrise Dr	Knight Rd	Private	341	5220	5220 - Sunrise Dr	4	2,997	7,164	**77**	Moderate	COL	ACP
1077	230	248	4870	120	Sunrise Dr	Private	Private	1,317	5220	5220 - Sunrise Dr	4	2,997	7,164	**77**	Moderate	COL	ACP
2574	230	248	4870	130	Sunrise Dr	Private	Cascade Ave	354	5230	5230 - Sunrise Dr	2	994	2,533	**91**	Moderate	COL	ACP
2579	225	243	4870	140	Sunrise Dr	Cascade Ave	Torvanger Rd	640	5230	5230 - Sunrise Dr	2	994	2,533	**91**	Moderate	COL	ACP
1075	228	246	4880	10	Sunrise Dr	Torvanger Rd	Sunrise Bluff Ln	572	5240	5240 - Sunrise Dr	5	2,862	7,333	**85**	Moderate	COL	ACP
1073	228	246	4880	20	Sunrise Dr	Sunrise Bluff Ln	Woodhaven Ln	749	5240	5240 - Sunrise Dr	5	2,862	7,333	**85**	Moderate	COL	ACP
1072	228	246	4880	30	Sunrise Dr	Woodhaven Ln	Puget Bluff Ln	70	5240	5240 - Sunrise Dr	5	2,862	7,333	**85**	Moderate	COL	ACP
2576	228	246	4880	40	Sunrise Dr	Puget Bluff Ln	Misty Vale Pl	577	5240	5240 - Sunrise Dr	5	2,862	7,333	**85**	Moderate	COL	ACP
1066	216	234	4880	50	Sunrise Dr	Misty Vale Pl	Private	894	5240	5240 - Sunrise Dr	5	2,862	7,333	**85**	Moderate	COL	ACP
1065	216	234	4880	60	Sunrise Dr	Private	Morning Ln	141	5250	5250 - Sunrise Dr	7	2,436	5,769	**87**	Moderate	COL	ACP
2587	216	234	4880	70	Sunrise Dr	Morning Ln	Sunrise Pl	309	5250	5250 - Sunrise Dr	7	2,436	5,769	**87**	Moderate	COL	ACP
1051	188	206	4880	80	Sunrise Dr	Sunrise Pl	Private	372	5250	5250 - Sunrise Dr	7	2,436	5,769	**87**	Moderate	COL	ACP
1050	188	206	4880	90	Sunrise Dr	Private	Private	436	5250	5250 - Sunrise Dr	7	2,436	5,769	**87**	Moderate	COL	ACP
1048	188	206	4880	100	Sunrise Dr	Private	Private	256	5250	5250 - Sunrise Dr	7	2,436	5,769	**87**	Moderate	COL	ACP
1047	188	206	4880	110	Sunrise Dr	Private	Private	258	5250	5250 - Sunrise Dr	7	2,436	5,769	**87**	Moderate	COL	ACP
2614	188	206	4880	120	Sunrise Dr	Private	Lafayette Ave	664	5250	5250 - Sunrise Dr	7	2,436	5,769	**87**	Moderate	COL	ACP
1958	937	818	4900	10	Sunset Ave	Morgan Ave	NE END	1,109	5260	5260 - Sunset Ave	1	1,109	1,479	**73**	Moderate	RES-S	ACP
1952	944	869	4910	10	Sunset Dr	Matsu Pl	Bayhill Rd	1,683	5270	5270 - Sunset Dr	1	1,683	2,805	**60**	Moderate	RES-U	ACP
1385	351	376	4930	10	Susan Pl	WEST END	Commodore Ln	225	5280	5280 - Susan Pl	1	225	850	**80**	Moderate	RES-U	ACP
2209	636	670	4940	10	Tani Creek Rd	SOUTH END	Kono Rd	1,368	5290	5290 - Tani Creek Rd	2	2,582	5,738	**79**	Moderate	RES-S	ACP
2285	556	586	4940	20	Tani Creek Rd	Kono Rd	Blakely Ave	1,214	5290	5290 - Tani Creek Rd	2	2,582	5,738	**79**	Moderate	RES-S	ACP
2364	470	497	4950	10	Taurnic	SW END	Wallace Way	342	5300	5300 - Taurnic	1	342	1,178	**48**	Moderate	RES-U	ACP
1184	621	655	4960	10	Taylor Ave	Old Mill Rd	Pine Way	1,338	5310	5310 - Taylor Ave	3	3,269	7,706	**57**	Moderate	COL	ACP
1186	622	656	4960	20	Taylor Ave	Pine Way	NE Wiggins Rd	1,294	5310	5310 - Taylor Ave	3	3,269	7,706	**57**	Moderate	COL	ACP
2222	622	656	4960	30	Taylor Ave	NE Wiggins Rd	Ronald Ct	637	5310	5310 - Taylor Ave	3	3,269	7,706	**57**	Moderate	COL	ACP
2694	92	103	4960	50	Taylor Ave	Old Creosote Rd	Eagle Harbor Rd	1,373	5320	5320 - Taylor Ave	1	1,373	3,051	**82**	Moderate	COL	ACP
2639	160	177	4970	10	Teem Loop Rd	Sumanee Pl	Fairfield Pl	579	5330	5330 - Teem Loop Rd	3	2,116	4,510	**86**	Moderate	RES-S	ACP
2595	208	226	4970	20	Teem Loop Rd	Fairfield Pl	Millstone Pl	382	5330	5330 - Teem Loop Rd	3	2,116	4,510	**86**	Moderate	RES-S	ACP
2599	203	221	4970	30	Teem Loop Rd	Millstone Pl	Sumanee Pl	1,155	5330	5330 - Teem Loop Rd	3	2,116	4,510	**86**	Moderate	RES-S	ACP
2236	608	642	4975	10	Three T Rd	Blakely Ave	Blakely Ave	926	5340	5340 - Three T Rd	1	926	2,469	**51**	Moderate	RES-S	ACP
1380	341	363	4980	10	Tidal Pl	Capstan Dr	EAST END	322	5350	5350 - Tidal Pl	1	322	1,109	**78**	Moderate	RES-U	ACP
1130	424	451	4990	10	Tiffany Meadows Dr	Wing Point Way	Santa Clara Ln NE LN	200	5360	5360 - Tiffany Meadows Dr	3	1,190	2,579	**86**	Moderate	RES-U	ACP
1129	424	451	4990	20	Tiffany Meadows Dr	Santa Clara Ln NE LN	Willa LN	808	5360	5360 - Tiffany Meadows Dr	3	1,190	2,579	**86**	Moderate	RES-U	ACP

Bainbridge Island

Inventory, Condition Summary and Analysis Results

Condition Summary **6/1/2014**

GISID	Agency ID	ADAMAPKEY	Street Number	Block Number	On Street	From Street	To Street	Pavement Length (ft)	Pavement Width (ft)	Pavement Area (yd2)	Agency Functional Class	Pavetype	Surface Distress Index (SDI)	Roughness Index (RI)	Pavement Condition Index (PCI)	Strength Rating	Condition Rating	Load Associated Deducts (LADD)	Non-Load Deducts (NLAD)	Current PCI (10/1/2014)
2407	424	451	4990	30	Tiffany Meadows Dr	Willa LN	Ferncliff Ave	182	19	384	RES-U	ACP	90	71	**84**	Moderate	V Good	6	4	**84**
2484	330	352	5000	10	Timberlane Pl	Madison Ave	EAST END	936	30	3,120	RES-S	ACP	21	45	**29**	Strong	Poor	24	56	**28**
1180	597	628	5010	10	Toe Jam Hill Rd	South Beach Rd	South Beach Dr	196	18	392	COL	ACP	5	24	**11**	Moderate	V Poor	68	27	**11**
2247	597	628	5010	20	Toe Jam Hill Rd	South Beach Dr	Country Club Rd	6,290	21	14,677	COL	ACP	34	45	**37**	Moderate	Poor	49	7	**36**
2089	768	806	5020	10	Tolo Rd	Battle Point Dr	Nelson Hill Ln	1,892	21	4,415	COL	ACP	76	59	**70**	Moderate	V Good	17	3	**70**
1228	768	806	5020	20	Tolo Rd	Nelson Hill Ln	Miller Rd	2,486	22	6,077	COL	ACP	77	66	**73**	Moderate	V Good	18	4	**72**
1562	#####		5025	10	Tolo Rd	NW END	Battle Point Dr	1,395	18	2,790	RES-S	ACP	41	55	**46**	Weak	Marginal	55	4	**45**
1076	229	247	5030	10	Torvanger Rd	Madison Ave	Farmview Ln	1,802	21	4,205	COL	ACP	95	85	**92**	Moderate	Excellent	1	4	**91**
2575	229	247	5030	20	Torvanger Rd	Farmview Ln	Sunrise Dr	1,087	20	2,416	COL	ACP	93	79	**88**	Moderate	Excellent	3	4	**88**
1070	226	244	5040	10	Torvanger Rd	Sunrise Dr	Torvanger Rd	326	21	761	RES-S	ACP	56	28	**47**	Moderate	Marginal	41	3	**46**
2605	197	215	5050	10	Trail Heights Ct	SW END	Cambridge Crest Way	326	24	869	RES-S	ACP	94	82	**90**	Moderate	Excellent	1	5	**90**
1559	1432	788	5060	10	Trimble Ave	Grizdale Ln	Laughing Salmon Ln	173	25	481	RES-S	ACP	91	74	**85**	Moderate	Excellent	5	4	**85**
2106	750	788	5060	20	Trimble Ave	Laughing Salmon Ln	NORTH END	632	23	1,615	RES-S	ACP	58	48	**55**	Moderate	Fair	39	3	**54**
2225	619	653	5070	10	Tunnelwood Ct	SE END	Barkentine Rd	413	21	964	RES-S	ACP	79	60	**73**	Moderate	V Good	18	3	**72**
1956	939	841	5080	10	Tyler Pl	Meadowmeer Circle	NW END	238	19	502	RES-U	ACP	81	62	**75**	Moderate	V Good	15	4	**74**
2245	599	630	5090	10	Upper Farms Rd	Beans Bight Rd	Country Club Rd	2,336	18	4,672	COL	ACP	13	31	**19**	Moderate	V Poor	75	4	**18**
1458	952	0	5100	10	Valley Rd	Madison Ave	Parkhill Pl	835	22	2,041	SART	ACP	95	85	**92**	Moderate	Excellent	1	4	**91**
2564	240	258	5100	20	Valley Rd	Parkhill Pl	Kallgren Rd	494	23	1,262	SART	ACP	86	75	**82**	Moderate	V Good	0	14	**82**
2627	173	191	5100	30	Valley Rd	Kallgren Rd	Hyla Ave	658	22	1,608	SART	ACP	84	77	**82**	Moderate	V Good	2	14	**81**
2554	250	268	5100	40	Valley Rd	Hyla Ave	Sunrise Dr	659	23	1,684	SART	ACP	95	84	**91**	Moderate	Excellent	1	4	**91**
1992	896	263	5100	50	Valley Rd	Sunrise Dr	Logg Rd NE	337	21	786	COL	ACP	34	34	**34**	Moderate	Poor	44	13	**33**
2562	242	260	5100	60	Valley Rd	Logg Rd NE	Falk Rd	313	23	800	COL	ACP	18	32	**23**	Moderate	V Poor	72	10	**22**
2544	260	278	5100	70	Valley Rd	Falk Rd	Manitou Beach Dr	602	20	1,338	COL	ACP	7	23	**13**	Moderate	V Poor	80	13	**12**
2077	781	820	5110	20	Venice Lp	Kirk Ave	Arrow Point Dr	608	19	1,284	RES-S	ACP	30	31	**30**	Weak	Poor	66	4	**29**
2758	20	23	5115	10	Venice Lp	Arrow Point Dr	Kirk Ave	1,463	20	3,251	RES-S	ACP	17	20	**18**	Weak	V Poor	80	3	**17**
2509	301	322	5120	10	Viewcrest Ave	Viewcrest Pl	Madison Ave	1,312	20	2,916	RES-S	ACP	68	49	**62**	Moderate	Good	21	11	**61**
2507	303	324	5130	10	Viewcrest Pl	Lovgreen Rd	Viewcrest Ave	495	18	990	RES-S	ACP	75	54	**68**	Moderate	Good	22	4	**67**
2323	514	541	5140	10	Village Circle	Weaver Ave	Village Circle	289	23	739	RES-U	ACP	91	74	**86**	Moderate	Excellent	2	7	**85**
2675	115	128	5140	20	Village Circle	Village Circle	Village Circle	574	21	1,339	RES-U	ACP	91	74	**85**	Moderate	Excellent	6	3	**85**
1975	917	535	5140	30	Village Circle	Village Circle	Moji Ln	256	20	569	RES-U	ACP	85	66	**79**	Moderate	V Good	9	6	**78**
2324	513	540	5150	10	Village Circle	Village Circle	Village Circle	373	20	829	RES-U	ACP	88	69	**82**	Moderate	V Good	6	6	**81**
2332	504	531	5150	20	Village Circle	Village Circle	Village Circle	617	20	1,371	RES-U	ACP	93	81	**89**	Moderate	Excellent	2	4	**89**
2331	505	532	5160	10	Village Circle	SOUTH END	Village Circle	168	17	317	RES-U	ACP	63	52	**59**	Moderate	Fair	22	15	**58**
2702	84	95	5170	10	Vincent Rd	Marshall Rd	Kojima Ave	1,046	20	2,324	RES-S	ACP	97	88	**94**	Moderate	Excellent	0	3	**94**
1036	84	95	5170	20	Vincent Rd	Kojima Ave	Fletcher Bay Rd	1,717	24	4,579	RES-S	ACP	81	78	**80**	Moderate	V Good	15	4	**80**
2630	170	187	5180	10	Virginia Ct	Hilltop Dr	SE END	573	20	1,273	RES-U	ACP	8	18	**11**	Weak	V Poor	88	4	**11**

Bainbridge Island

Inventory, Condition Summary and Analysis Results

GISID	Agency ID	ADAMAPKEY	Street Number	Block Number	On Street	From Street	To Street	Pavement Length (ft)	Distress Ratings (0 to 10 Score)									
									Rutting (ACP Only)	L&T Cracking / Linear Crk	Alligator Cracking Divided Slab / Blow Up	Map Crk / Crnr Brk / D Crk	Edge Cracking Joint Spall / Sealant	Distortions / Faulting	Bleeding / Polished Agg	Raveling / Scaling / CAL	Patches / Patching	Potholes / Punchouts
2407	424	451	4990	30	Tiffany Meadows Dr	Willa LN	Ferncliff Ave	182	10.0	10.0	10.0	10.0	10.0	9.2	10.0	9.3	10.0	10.0
2484	330	352	5000	10	Timberlane Pl	Madison Ave	EAST END	936	9.6	3.3	8.2	10.0	10.0	9.7	10.0	9.6	10.0	10.0
1180	597	628	5010	10	Toe Jam Hill Rd	South Beach Rd	South Beach Dr	196	8.8	6.9	4.9	10.0	10.0	9.3	10.0	9.5	10.0	10.0
2247	597	628	5010	20	Toe Jam Hill Rd	South Beach Dr	Country Club Rd	6,290	8.7	10.0	7.4	10.0	8.8	9.5	10.0	8.8	9.7	8.7
2089	768	806	5020	10	Tolo Rd	Battle Point Dr	Nelson Hill Ln	1,892	10.0	10.0	10.0	10.0	10.0	9.5	10.0	9.4	8.4	9.5
1228	768	806	5020	20	Tolo Rd	Nelson Hill Ln	Miller Rd	2,486	10.0	10.0	10.0	10.0	10.0	10.0	10.0	9.3	7.7	9.8
1562	#####		5025	10	Tolo Rd	NW END	Battle Point Dr	1,395	8.4	9.9	6.1	10.0	10.0	9.9	10.0	9.4	10.0	10.0
1076	229	247	5030	10	Torvanger Rd	Madison Ave	Farmview Ln	1,802	10.0	10.0	10.0	10.0	10.0	9.8	10.0	9.3	10.0	10.0
2575	229	247	5030	20	Torvanger Rd	Farmview Ln	Sunrise Dr	1,087	10.0	10.0	10.0	10.0	10.0	9.9	10.0	9.3	9.7	10.0
1070	226	244	5040	10	Torvanger Rd	Sunrise Dr	Torvanger Rd	326	10.0	10.0	6.6	10.0	10.0	9.2	10.0	9.4	9.7	10.0
2605	197	215	5050	10	Trail Heights Ct	SW END	Cambridge Crest Way	326	10.0	9.9	10.0	10.0	10.0	9.8	10.0	9.3	10.0	10.0
1559	1432	788	5060	10	Trimble Ave	Grizdale Ln	Laughing Salmon Ln	173	10.0	10.0	10.0	10.0	10.0	9.3	10.0	9.3	10.0	10.0
2106	750	788	5060	20	Trimble Ave	Laughing Salmon Ln	NORTH END	632	9.1	10.0	8.5	10.0	10.0	9.7	10.0	9.5	8.4	10.0
2225	619	653	5070	10	Tunnelwood Ct	SE END	Barkentine Rd	413	8.3	10.0	10.0	10.0	10.0	9.9	10.0	9.4	10.0	10.0
1956	939	841	5080	10	Tyler Pl	Meadowmeer Circle	NW END	238	10.0	10.0	10.0	10.0	10.0	9.9	10.0	9.3	8.2	10.0
2245	599	630	5090	10	Upper Farms Rd	Beans Bight Rd	Country Club Rd	2,336	7.9	9.7	6.4	10.0	9.1	9.2	10.0	9.7	8.8	9.1
1458	952	0	5100	10	Valley Rd	Madison Ave	Parkhill Pl	835	10.0	10.0	10.0	10.0	10.0	9.8	10.0	9.3	10.0	10.0
2564	240	258	5100	20	Valley Rd	Parkhill Pl	Kallgren Rd	494	10.0	10.0	10.0	10.0	10.0	10.0	10.0	7.4	10.0	10.0
2627	173	191	5100	30	Valley Rd	Kallgren Rd	Hyla Ave	658	10.0	10.0	10.0	10.0	10.0	9.7	10.0	7.5	10.0	10.0
2554	250	268	5100	40	Valley Rd	Hyla Ave	Sunrise Dr	659	10.0	10.0	10.0	10.0	10.0	9.8	10.0	9.2	10.0	10.0
1992	896	263	5100	50	Valley Rd	Sunrise Dr	Logg Rd NE	337	9.2	8.7	6.8	10.0	10.0	9.5	10.0	9.6	10.0	8.8
2562	242	260	5100	60	Valley Rd	Logg Rd NE	Falk Rd	313	8.6	9.1	5.6	10.0	10.0	9.5	10.0	9.6	8.5	10.0
2544	260	278	5100	70	Valley Rd	Falk Rd	Manitou Beach Dr	602	6.8	8.6	6.1	10.0	10.0	9.4	10.0	9.6	9.2	10.0
2077	781	820	5110	20	Venice Lp	Kirk Ave	Arrow Point Dr	608	7.9	9.9	6.4	10.0	10.0	8.9	10.0	9.4	9.7	10.0
2758	20	23	5115	10	Venice Lp	Arrow Point Dr	Kirk Ave	1,463	7.1	10.0	5.9	10.0	9.6	8.8	9.9	9.6	9.8	10.0
2509	301	322	5120	10	Viewcrest Ave	Viewcrest Pl	Madison Ave	1,312	9.2	9.8	9.3	10.0	10.0	9.8	10.0	8.3	9.4	10.0
2507	303	324	5130	10	Viewcrest Pl	Lovgreen Rd	Viewcrest Ave	495	8.5	10.0	9.6	10.0	10.0	9.6	10.0	9.4	10.0	10.0
2323	514	541	5140	10	Village Circle	Weaver Ave	Village Circle	289	10.0	9.6	10.0	10.0	10.0	9.7	10.0	9.4	10.0	10.0
2675	115	128	5140	20	Village Circle	Village Circle	Village Circle	574	10.0	10.0	9.7	10.0	10.0	9.6	10.0	9.4	10.0	10.0
1975	917	535	5140	30	Village Circle	Village Circle	Moji Ln	256	10.0	10.0	10.0	10.0	10.0	8.7	10.0	8.9	10.0	10.0
2324	513	540	5150	10	Village Circle	Village Circle	Village Circle	373	10.0	9.7	10.0	10.0	10.0	9.5	10.0	9.4	9.7	10.0
2332	504	531	5150	20	Village Circle	Village Circle	Village Circle	617	10.0	10.0	10.0	10.0	10.0	9.7	10.0	9.2	10.0	10.0
2331	505	532	5160	10	Village Circle	SOUTH END	Village Circle	168	7.8	8.5	10.0	10.0	10.0	9.8	10.0	9.4	10.0	10.0
2702	84	95	5170	10	Vincent Rd	Marshall Rd	Kojima Ave	1,046	10.0	10.0	10.0	10.0	10.0	10.0	10.0	9.4	10.0	10.0
1036	84	95	5170	20	Vincent Rd	Kojima Ave	Fletcher Bay Rd	1,717	10.0	9.9	8.5	10.0	10.0	10.0	10.0	9.4	10.0	10.0
2630	170	187	5180	10	Virginia Ct	Hilltop Dr	SE END	573	7.4	9.8	4.8	10.0	10.0	9.3	10.0	9.5	9.3	10.0

Bainbridge Island

Inventory, Condition Summary and Analysis Results

GISID	Agency ID	ADAMAPKEY	Street Number	Block Number	On Street	From Street	To Street	Pavement Length (ft)	Projects Summary: Project ID	Project Description	Project Block Count	Project Length (ft)	Project Area (Yd2)	Project Current PCI	Project Strength	Project FunCL	Project Pavetype
2407	424	451	4990	30	Tiffany Meadows Dr	Willa LN	Ferncliff Ave	182	5360	5360 - Tiffany Meadows Dr	3	1,190	2,579	**86**	Moderate	RES-U	ACP
2484	330	352	5000	10	Timberlane Pl	Madison Ave	EAST END	936	5370	5370 - Timberlane Pl	1	936	3,120	**28**	Strong	RES-S	ACP
1180	597	628	5010	10	Toe Jam Hill Rd	South Beach Rd	South Beach Dr	196	5380	5380 - Toe Jam Hill Rd	2	6,486	15,069	**36**	Moderate	COL	ACP
2247	597	628	5010	20	Toe Jam Hill Rd	South Beach Dr	Country Club Rd	6,290	5380	5380 - Toe Jam Hill Rd	2	6,486	15,069	**36**	Moderate	COL	ACP
2089	768	806	5020	10	Tolo Rd	Battle Point Dr	Nelson Hill Ln	1,892	5390	5390 - Tolo Rd	1	1,892	4,415	**70**	Moderate	COL	ACP
1228	768	806	5020	20	Tolo Rd	Nelson Hill Ln	Miller Rd	2,486	5400	5400 - Tolo Rd	1	2,486	6,077	**72**	Moderate	COL	ACP
1562	#####		5025	10	Tolo Rd	NW END	Battle Point Dr	1,395	5410	5410 - Tolo Rd	1	1,395	2,790	**45**	Weak	RES-S	ACP
1076	229	247	5030	10	Torvanger Rd	Madison Ave	Farmview Ln	1,802	5420	5420 - Torvanger Rd	2	2,889	6,620	**90**	Moderate	COL	ACP
2575	229	247	5030	20	Torvanger Rd	Farmview Ln	Sunrise Dr	1,087	5420	5420 - Torvanger Rd	2	2,889	6,620	**90**	Moderate	COL	ACP
1070	226	244	5040	10	Torvanger Rd	Sunrise Dr	Torvanger Rd	326	5430	5430 - Torvanger Rd	1	326	761	**46**	Moderate	RES-S	ACP
2605	197	215	5050	10	Trail Heights Ct	SW END	Cambridge Crest Way	326	5440	5440 - Trail Heights Ct	1	326	869	**90**	Moderate	RES-S	ACP
1559	1432	788	5060	10	Trimble Ave	Grizdale Ln	Laughing Salmon Ln	173	5450	5450 - Trimble Ave	2	805	2,096	**61**	Moderate	RES-S	ACP
2106	750	788	5060	20	Trimble Ave	Laughing Salmon Ln	NORTH END	632	5450	5450 - Trimble Ave	2	805	2,096	**61**	Moderate	RES-S	ACP
2225	619	653	5070	10	Tunnelwood Ct	SE END	Barkentine Rd	413	5460	5460 - Tunnelwood Ct	1	413	964	**72**	Moderate	RES-S	ACP
1956	939	841	5080	10	Tyler Pl	Meadowmeer Circle	NW END	238	5470	5470 - Tyler Pl	1	238	502	**74**	Moderate	RES-U	ACP
2245	599	630	5090	10	Upper Farms Rd	Beans Bight Rd	Country Club Rd	2,336	5480	5480 - Upper Farms Rd	1	2,336	4,672	**18**	Moderate	COL	ACP
1458	952	0	5100	10	Valley Rd	Madison Ave	Parkhill Pl	835	5490	5490 - Valley Rd	4	2,646	6,596	**87**	Moderate	SART	ACP
2564	240	258	5100	20	Valley Rd	Parkhill Pl	Kallgren Rd	494	5490	5490 - Valley Rd	4	2,646	6,596	**87**	Moderate	SART	ACP
2627	173	191	5100	30	Valley Rd	Kallgren Rd	Hyla Ave	658	5490	5490 - Valley Rd	4	2,646	6,596	**87**	Moderate	SART	ACP
2554	250	268	5100	40	Valley Rd	Hyla Ave	Sunrise Dr	659	5490	5490 - Valley Rd	4	2,646	6,596	**87**	Moderate	SART	ACP
1992	896	263	5100	50	Valley Rd	Sunrise Dr	Logg Rd NE	337	5500	5500 - Valley Rd	3	1,252	2,924	**20**	Moderate	COL	ACP
2562	242	260	5100	60	Valley Rd	Logg Rd NE	Falk Rd	313	5500	5500 - Valley Rd	3	1,252	2,924	**20**	Moderate	COL	ACP
2544	260	278	5100	70	Valley Rd	Falk Rd	Manitou Beach Dr	602	5500	5500 - Valley Rd	3	1,252	2,924	**20**	Moderate	COL	ACP
2077	781	820	5110	20	Venice Lp	Kirk Ave	Arrow Point Dr	608	5510	5510 - Venice Lp	1	608	1,284	**29**	Weak	RES-S	ACP
2758	20	23	5115	10	Venice Lp	Arrow Point Dr	Kirk Ave	1,463	5520	5520 - Venice Lp	1	1,463	3,251	**17**	Weak	RES-S	ACP
2509	301	322	5120	10	Viewcrest Ave	Viewcrest Pl	Madison Ave	1,312	5530	5530 - Viewcrest Ave	1	1,312	2,916	**61**	Moderate	RES-S	ACP
2507	303	324	5130	10	Viewcrest Pl	Lovgreen Rd	Viewcrest Ave	495	5540	5540 - Viewcrest Pl	1	495	990	**67**	Moderate	RES-S	ACP
2323	514	541	5140	10	Village Circle	Weaver Ave	Village Circle	289	5550	5550 - Village Circle	3	1,119	2,647	**84**	Moderate	RES-U	ACP
2675	115	128	5140	20	Village Circle	Village Circle	Village Circle	574	5550	5550 - Village Circle	3	1,119	2,647	**84**	Moderate	RES-U	ACP
1975	917	535	5140	30	Village Circle	Village Circle	Moji Ln	256	5550	5550 - Village Circle	3	1,119	2,647	**84**	Moderate	RES-U	ACP
2324	513	540	5150	10	Village Circle	Village Circle	Village Circle	373	5560	5560 - Village Circle	2	990	2,200	**86**	Moderate	RES-U	ACP
2332	504	531	5150	20	Village Circle	Village Circle	Village Circle	617	5560	5560 - Village Circle	2	990	2,200	**86**	Moderate	RES-U	ACP
2331	505	532	5160	10	Village Circle	SOUTH END	Village Circle	168	5570	5570 - Village Circle	1	168	317	**58**	Moderate	RES-U	ACP
2702	84	95	5170	10	Vincent Rd	Marshall Rd	Kojima Ave	1,046	5580	5580 - Vincent Rd	2	2,763	6,903	**84**	Moderate	RES-S	ACP
1036	84	95	5170	20	Vincent Rd	Kojima Ave	Fletcher Bay Rd	1,717	5580	5580 - Vincent Rd	2	2,763	6,903	**84**	Moderate	RES-S	ACP
2630	170	187	5180	10	Virginia Ct	Hilltop Dr	SE END	573	5590	5590 - Virginia Ct	1	573	1,273	**11**	Weak	RES-U	ACP

Bainbridge Island

Inventory, Condition Summary and Analysis Results

Condition Summary **6/1/2014**

GISID	Agency ID	ADAMAPKEY	Street Number	Block Number	On Street	From Street	To Street	Pavement Length (ft)	Pavement Width (ft)	Pavement Area (yd2)	Agency Functional Class	Pavetype	Surface Distress Index (SDI)	Roughness Index (RI)	Pavement Condition Index (PCI)	Strength Rating	Condition Rating	Load Associated Deducts (LADD)	Non-Load Deducts (NLAD)	Current PCI (10/1/2014)
2589	214	232	5190	10	Vista Dr	Kenwood Ave	Day Rd	664	21	1,549	RES-U	ACP	96	87	**93**	Moderate	Excellent	0	4	**93**
2671	119	132	5200	10	Wallace Way	Lovell Ave	Grow Ave	324	20	720	RES-U	ACP	16	21	**18**	Weak	V Poor	78	6	**17**
1976	916	520	5200	20	Wallace Way	Grow Ave	Taurnic	309	26	893	RES-U	ACP	50	29	**43**	Moderate	Marginal	47	3	**42**
1395	453	480	5210	10	Wallace Way	Madison Ave	Blue Heron Ave	509	31	1,753	RES-U	ACP	43	33	**40**	Moderate	Marginal	44	12	**39**
1979	913	475	5210	20	Wallace Way	Blue Heron Ave	Ericksen Ave	469	27	1,407	RES-U	ACP	34	33	**34**	Moderate	Poor	56	10	**33**
2292	549	578	5220	10	Ward Ave	Eagle Harbor Rd	Ewing St	628	22	1,535	RES-S	ACP	65	57	**63**	Moderate	Good	28	6	**62**
1221	744	782	5230	10	Wardwell Rd	Wardwell Rd	Triple Crown Dr	498	13	719	RES-S	ACP	8	19	**12**	Strong	V Poor	61	20	**11**
2112	744	782	5230	20	Wardwell Rd	Triple Crown Dr	Wardwell Rd	492	13	711	RES-S	ACP	7	18	**11**	Weak	V Poor	88	2	**10**
1552	1439	782	5230	30	Wardwell Rd	Wardwell Rd	NORTH END	303	13	438	RES-S	ACP	16	25	**19**	Weak	V Poor	80	4	**18**
2111	745	783	5235	10	Wardwell Rd	Wardwell Rd	Sportsman Club Rd	2,095	23	5,354	COL	ACP	20	36	**25**	Moderate	Poor	58	14	**24**
2619	183	201	5240	10	Washington Ave	Euclid Ave	Euclid Ave	419	22	1,024	RES-U	ACP	54	28	**46**	Moderate	Marginal	42	4	**44**
1029	36	40	5240	20	Washington Ave	Euclid Ave	State St	848	22	2,073	RES-U	ACP	39	55	**45**	Weak	Marginal	55	3	**44**
2742	36	40	5240	30	Washington Ave	State St	Meigs St	305	22	746	RES-U	ACP	50	66	**55**	Weak	Fair	42	7	**54**
2741	37	41	5240	40	Washington Ave	Meigs St	Lafayette St	358	21	835	RES-U	ACP	61	43	**55**	Moderate	Fair	36	3	**54**
2678	112	125	5250	10	Weaver Ave	Weaver Rd	Village Circle	443	22	1,083	COL	ACP	83	65	**77**	Moderate	V Good	1	16	**77**
2325	512	539	5250	20	Weaver Ave	Village Circle	Moji Ln	646	25	1,794	COL	ACP	65	52	**60**	Moderate	Good	31	5	**59**
2674	116	129	5250	30	Weaver Ave	Moji Ln	Strawberry Ln	168	25	467	COL	ACP	92	77	**87**	Moderate	Excellent	0	8	**87**
2326	510	537	5250	40	Weaver Ave	Strawberry Ln	Rosario Pl	877	23	2,241	COL	ACP	82	64	**76**	Moderate	V Good	12	5	**75**
2330	506	533	5250	50	Weaver Ave	Rosario Pl	High School Rd	525	25	1,458	COL	ACP	76	56	**69**	Moderate	Good	16	8	**69**
2679	111	124	5260	20	Weaver Rd	Private	Shepard Way	13	17	25	RES-U	ACP	74	53	**67**	Moderate	Good	24	2	**66**
2316	524	552	5260	30	Weaver Rd	Shepard Way	Weaver Ave	629	22	1,538	RES-U	ACP	74	53	**67**	Moderate	Good	20	6	**66**
2219	626	660	5270	10	Welfare Ave	Old Creosote Rd	NORTH END	1,325	20	2,944	RES-S	ACP	39	25	**34**	Moderate	Poor	55	6	**34**
2191	654	688	5280	10	West Blakely Rd	Oddfellows Rd	Beck Rd	449	19	948	COL	ACP	28	45	**34**	Moderate	Poor	57	14	**33**
2192	653	687	5280	20	West Blakely Rd	Beck Rd	Blakely Ave	612	23	1,564	COL	ACP	32	26	**30**	Moderate	Poor	55	13	**29**
1339	9	9	5290	10	West Port Madison Rd	State Route 305	Sivertson Rd	3,699	22	9,042	COL	ACP	89	69	**82**	Moderate	V Good	8	3	**82**
1434	857	905	5290	20	West Port Madison Rd	Sivertson Rd	Skogen Ln	1,113	18	2,226	COL	ACP	92	75	**86**	Moderate	Excellent	6	3	**86**
2001	882	57	5290	30	West Port Madison Rd	Skogen Ln	County Park Rd	563	21	1,314	COL	ACP	91	74	**85**	Moderate	Excellent	6	3	**85**
2490	323	344	5300	10	Westwind Ct	SOUTH END	Windsong Lp	114	45	570	RES-S	ACP	84	65	**78**	Moderate	V Good	3	13	**77**
1384	350	374	5310	10	Whited Pl	Commodre Ln	EAST END	130	30	433	RES-U	ACP	50	13	**38**	Moderate	Poor	39	11	**37**
1639	1266	318	5330	10	Williams Ln	WEST END	Koura Rd	674	12	899	COL	ACP	93	79	**88**	Moderate	Excellent	3	4	**88**
1982	910	424	5340	10	Willow Ave	Park Ave	EAST END	415	14	646	RES-U	ACP	70	46	**62**	Moderate	Good	27	4	**61**
2302	539	568	5350	10	Wimsey Ave	SW END	Eagle Harbor Rd	1,260	28	3,920	RES-S	ACP	41	45	**42**	Weak	Marginal	56	3	**41**
2647	150	164	5360	10	Windsong Lp	Madison Ave	Windsong Lp	329	25	914	RES-S	ACP	89	70	**82**	Moderate	V Good	6	5	**82**
2488	326	347	5360	20	Windsong Lp	Windsong Lp	Southwind Ct	115	24	307	RES-S	ACP	96	87	**93**	Moderate	Excellent	0	4	**93**
2489	324	345	5360	30	Windsong Lp	Southwind Ct	Westwind Ct	324	22	792	RES-S	ACP	91	73	**85**	Moderate	V Good	3	6	**84**
2491	322	343	5360	40	Windsong Lp	Westwind Ct	Northwind Ct	554	21	1,293	RES-S	ACP	88	69	**82**	Moderate	V Good	7	5	**81**

Bainbridge Island

Inventory, Condition Summary and Analysis Results

GISID	Agency ID	ADAMAPKEY	Street Number	Block Number	On Street	From Street	To Street	Pavement Length (ft)	Distress Ratings (0 to 10 Score)									
									Rutting (ACP Only)	L&T Cracking / Linear Crk	Alligator Cracking Divided Slab / Blow Up	Map Crk / Crnr Brk / D Crk	Edge Cracking Joint Spall / Sealant	Distortions / Faulting	Bleeding / Polished Agg	Raveling / Scaling / CAL	Patches / Patching	Potholes / Punchouts
2589	214	232	5190	10	Vista Dr	Kenwood Ave	Day Rd	664	10.0	10.0	10.0	10.0	10.0	10.0	10.0	9.3	10.0	10.0
2671	119	132	5200	10	Wallace Way	Lovell Ave	Grow Ave	324	6.7	9.6	6.0	10.0	10.0	9.3	10.0	9.5	9.8	10.0
1976	916	520	5200	20	Wallace Way	Grow Ave	Taurnic	309	8.8	10.0	7.3	10.0	10.0	9.3	10.0	9.5	9.6	10.0
1395	453	480	5210	10	Wallace Way	Madison Ave	Blue Heron Ave	509	10.0	8.8	7.5	10.0	10.0	9.5	10.0	9.6	8.1	10.0
1979	913	475	5210	20	Wallace Way	Blue Heron Ave	Ericksen Ave	469	9.2	9.8	7.2	10.0	10.0	9.5	10.0	8.4	8.0	10.0
2292	549	578	5220	10	Ward Ave	Eagle Harbor Rd	Ewing St	628	10.0	9.6	7.2	10.0	10.0	9.9	10.0	9.4	10.0	10.0
1221	744	782	5230	10	Wardwell Rd	Wardwell Rd	Triple Crown Dr	498	9.3	10.0	6.4	10.0	8.4	9.4	10.0	6.3	9.0	8.8
2112	744	782	5230	20	Wardwell Rd	Triple Crown Dr	Wardwell Rd	492	7.0	10.0	5.1	10.0	10.0	8.8	10.0	9.6	9.7	9.7
1552	1439	782	5230	30	Wardwell Rd	Wardwell Rd	NORTH END	303	8.1	9.8	4.3	10.0	10.0	9.3	10.0	9.5	10.0	10.0
2111	745	783	5235	10	Wardwell Rd	Wardwell Rd	Sportsman Club Rd	2,095	9.4	9.9	7.0	10.0	8.3	9.7	10.0	7.7	8.5	8.9
2619	183	201	5240	10	Washington Ave	Euclid Ave	Euclid Ave	419	8.4	9.8	9.4	10.0	9.5	8.8	10.0	9.5	8.7	10.0
1029	36	40	5240	20	Washington Ave	Euclid Ave	State St	848	6.8	10.0	7.8	10.0	10.0	9.9	10.0	9.5	9.9	9.6
2742	36	40	5240	30	Washington Ave	State St	Meigs St	305	10.0	9.4	6.1	10.0	9.2	10.0	10.0	9.4	10.0	10.0
2741	37	41	5240	40	Washington Ave	Meigs St	Lafayette St	358	8.6	9.9	8.0	10.0	10.0	9.6	10.0	9.5	10.0	10.0
2678	112	125	5250	10	Weaver Ave	Weaver Rd	Village Circle	443	10.0	10.0	10.0	10.0	10.0	9.8	10.0	7.2	10.0	10.0
2325	512	539	5250	20	Weaver Ave	Village Circle	Moji Ln	646	9.0	9.8	10.0	10.0	10.0	9.8	10.0	9.5	7.5	10.0
2674	116	129	5250	30	Weaver Ave	Moji Ln	Strawberry Ln	168	10.0	9.4	10.0	10.0	10.0	10.0	10.0	9.4	10.0	10.0
2326	510	537	5250	40	Weaver Ave	Strawberry Ln	Rosario Pl	877	9.2	9.7	10.0	10.0	10.0	9.9	10.0	9.4	9.5	10.0
2330	506	533	5250	50	Weaver Ave	Rosario Pl	High School Rd	525	10.0	9.5	8.6	10.0	10.0	9.7	10.0	9.3	10.0	10.0
2679	111	124	5260	20	Weaver Rd	Private	Shepard Way	13	10.0	10.0	10.0	10.0	10.0	9.7	10.0	9.6	7.3	10.0
2316	524	552	5260	30	Weaver Rd	Shepard Way	Weaver Ave	629	10.0	9.7	8.7	10.0	10.0	9.8	10.0	9.4	9.2	10.0
2219	626	660	5270	10	Welfare Ave	Old Creosote Rd	NORTH END	1,325	8.3	9.9	8.6	10.0	10.0	6.8	10.0	9.0	9.7	10.0
2191	654	688	5280	10	West Blakely Rd	Oddfellows Rd	Beck Rd	449	10.0	8.6	5.5	10.0	10.0	9.6	10.0	9.4	8.9	10.0
2192	653	687	5280	20	West Blakely Rd	Beck Rd	Blakely Ave	612	10.0	8.8	5.7	10.0	9.8	9.3	10.0	9.5	9.3	10.0
1339	9	9	5290	10	West Port Madison Rd	State Route 305	Sivertson Rd	3,699	9.7	10.0	10.0	10.0	10.0	9.3	10.0	9.4	9.9	10.0
1434	857	905	5290	20	West Port Madison Rd	Sivertson Rd	Skogen Ln	1,113	10.0	10.0	10.0	10.0	10.0	9.2	10.0	9.5	10.0	10.0
2001	882	57	5290	30	West Port Madison Rd	Skogen Ln	County Park Rd	563	10.0	10.0	10.0	10.0	9.4	9.6	10.0	9.4	10.0	10.0
2490	323	344	5300	10	Westwind Ct	SOUTH END	Windsong Lp	114	10.0	8.7	10.0	10.0	10.0	9.6	10.0	9.5	10.0	10.0
1384	350	374	5310	10	Whited Pl	Commodre Ln	EAST END	130	10.0	10.0	10.0	10.0	10.0	8.0	10.0	8.1	6.9	9.9
1639	1266	318	5330	10	Williams Ln	WEST END	Koura Rd	674	10.0	10.0	10.0	10.0	10.0	9.5	10.0	9.3	10.0	10.0
1982	910	424	5340	10	Willow Ave	Park Ave	EAST END	415	10.0	10.0	8.7	10.0	9.8	8.5	10.0	9.4	9.7	10.0
2302	539	568	5350	10	Wimsey Ave	SW END	Eagle Harbor Rd	1,260	9.1	10.0	5.4	10.0	10.0	9.7	10.0	9.5	10.0	10.0
2647	150	164	5360	10	Windsong Lp	Madison Ave	Windsong Lp	329	10.0	10.0	10.0	9.7	10.0	9.2	10.0	9.3	10.0	10.0
2488	326	347	5360	20	Windsong Lp	Windsong Lp	Southwind Ct	115	10.0	10.0	10.0	10.0	10.0	10.0	10.0	9.3	10.0	10.0
2489	324	345	5360	30	Windsong Lp	Southwind Ct	Westwind Ct	324	10.0	9.6	10.0	10.0	10.0	9.6	10.0	9.5	10.0	10.0
2491	322	343	5360	40	Windsong Lp	Westwind Ct	Northwind Ct	554	10.0	9.8	10.0	10.0	10.0	10.0	10.0	9.4	9.1	10.0

Bainbridge Island

Inventory, Condition Summary and Analysis Results

GISID	Agency ID	ADAMAPKEY	Street Number	Block Number	On Street	From Street	To Street	Pavement Length (ft)	Projects Summary: Project ID	Project Description	Project Block Count	Project Length (ft)	Project Area (Yd2)	Project Current PCI	Project Strength	Project FunCL	Project Pavetype
2589	214	232	5190	10	Vista Dr	Kenwood Ave	Day Rd	664	5600	5600 - Vista Dr	1	664	1,549	**93**	Moderate	RES-U	ACP
2671	119	132	5200	10	Wallace Way	Lovell Ave	Grow Ave	324	5610	5610 - Wallace Way	2	633	1,613	**31**	Moderate	RES-U	ACP
1976	916	520	5200	20	Wallace Way	Grow Ave	Taurnic	309	5610	5610 - Wallace Way	2	633	1,613	**31**	Moderate	RES-U	ACP
1395	453	480	5210	10	Wallace Way	Madison Ave	Blue Heron Ave	509	5620	5620 - Wallace Way	2	978	3,160	**36**	Moderate	RES-U	ACP
1979	913	475	5210	20	Wallace Way	Blue Heron Ave	Ericksen Ave	469	5620	5620 - Wallace Way	2	978	3,160	**36**	Moderate	RES-U	ACP
2292	549	578	5220	10	Ward Ave	Eagle Harbor Rd	Ewing St	628	5630	5630 - Ward Ave	1	628	1,535	**62**	Moderate	RES-S	ACP
1221	744	782	5230	10	Wardwell Rd	Wardwell Rd	Triple Crown Dr	498	5640	5640 - Wardwell Rd	3	1,293	1,868	**12**	Moderate	RES-S	ACP
2112	744	782	5230	20	Wardwell Rd	Triple Crown Dr	Wardwell Rd	492	5640	5640 - Wardwell Rd	3	1,293	1,868	**12**	Moderate	RES-S	ACP
1552	1439	782	5230	30	Wardwell Rd	Wardwell Rd	NORTH END	303	5640	5640 - Wardwell Rd	3	1,293	1,868	**12**	Moderate	RES-S	ACP
2111	745	783	5235	10	Wardwell Rd	Wardwell Rd	Sportsman Club Rd	2,095	5650	5650 - Wardwell Rd	1	2,095	5,354	**24**	Moderate	COL	ACP
2619	183	201	5240	10	Washington Ave	Euclid Ave	Euclid Ave	419	5660	5660 - Washington Ave	4	1,930	4,678	**47**	Weak	RES-U	ACP
1029	36	40	5240	20	Washington Ave	Euclid Ave	State St	848	5660	5660 - Washington Ave	4	1,930	4,678	**47**	Weak	RES-U	ACP
2742	36	40	5240	30	Washington Ave	State St	Meigs St	305	5660	5660 - Washington Ave	4	1,930	4,678	**47**	Weak	RES-U	ACP
2741	37	41	5240	40	Washington Ave	Meigs St	Lafayette St	358	5660	5660 - Washington Ave	4	1,930	4,678	**47**	Weak	RES-U	ACP
2678	112	125	5250	10	Weaver Ave	Weaver Rd	Village Circle	443	5670	5670 - Weaver Ave	5	2,659	7,044	**71**	Moderate	COL	ACP
2325	512	539	5250	20	Weaver Ave	Village Circle	Moji Ln	646	5670	5670 - Weaver Ave	5	2,659	7,044	**71**	Moderate	COL	ACP
2674	116	129	5250	30	Weaver Ave	Moji Ln	Strawberry Ln	168	5670	5670 - Weaver Ave	5	2,659	7,044	**71**	Moderate	COL	ACP
2326	510	537	5250	40	Weaver Ave	Strawberry Ln	Rosario Pl	877	5670	5670 - Weaver Ave	5	2,659	7,044	**71**	Moderate	COL	ACP
2330	506	533	5250	50	Weaver Ave	Rosario Pl	High School Rd	525	5670	5670 - Weaver Ave	5	2,659	7,044	**71**	Moderate	COL	ACP
2679	111	124	5260	20	Weaver Rd	Private	Shepard Way	13	5680	5680 - Weaver Rd	2	642	1,562	**66**	Moderate	RES-U	ACP
2316	524	552	5260	30	Weaver Rd	Shepard Way	Weaver Ave	629	5680	5680 - Weaver Rd	2	642	1,562	**66**	Moderate	RES-U	ACP
2219	626	660	5270	10	Welfare Ave	Old Creosote Rd	NORTH END	1,325	5690	5690 - Welfare Ave	1	1,325	2,944	**34**	Moderate	RES-S	ACP
2191	654	688	5280	10	West Blakely Rd	Oddfellows Rd	Beck Rd	449	5700	5700 - West Blakely Rd	2	1,061	2,512	**31**	Moderate	COL	ACP
2192	653	687	5280	20	West Blakely Rd	Beck Rd	Blakely Ave	612	5700	5700 - West Blakely Rd	2	1,061	2,512	**31**	Moderate	COL	ACP
1339	9	9	5290	10	West Port Madison Rd	State Route 305	Sivertson Rd	3,699	5710	5710 - West Port Madison Rd	1	3,699	9,042	**82**	Moderate	COL	ACP
1434	857	905	5290	20	West Port Madison Rd	Sivertson Rd	Skogen Ln	1,113	5720	5720 - West Port Madison Rd	2	1,676	3,540	**85**	Moderate	COL	ACP
2001	882	57	5290	30	West Port Madison Rd	Skogen Ln	County Park Rd	563	5720	5720 - West Port Madison Rd	2	1,676	3,540	**85**	Moderate	COL	ACP
2490	323	344	5300	10	Westwind Ct	SOUTH END	Windsong Lp	114	5730	5730 - Westwind Ct	1	114	570	**77**	Moderate	RES-S	ACP
1384	350	374	5310	10	Whited Pl	Commodre Ln	EAST END	130	5740	5740 - Whited Pl	1	130	433	**37**	Moderate	RES-U	ACP
1639	1266	318	5330	10	Williams Ln	WEST END	Koura Rd	674	5750	5750 - Williams Ln	1	674	899	**88**	Moderate	COL	ACP
1982	910	424	5340	10	Willow Ave	Park Ave	EAST END	415	5760	5760 - Willow Ave	1	415	646	**61**	Moderate	RES-U	ACP
2302	539	568	5350	10	Wimsey Ave	SW END	Eagle Harbor Rd	1,260	5770	5770 - Wimsey Ave	1	1,260	3,920	**41**	Weak	RES-S	ACP
2647	150	164	5360	10	Windsong Lp	Madison Ave	Windsong Lp	329	5780	5780 - Windsong Lp	6	2,176	5,335	**83**	Moderate	RES-S	ACP
2488	326	347	5360	20	Windsong Lp	Windsong Lp	Southwind Ct	115	5780	5780 - Windsong Lp	6	2,176	5,335	**83**	Moderate	RES-S	ACP
2489	324	345	5360	30	Windsong Lp	Southwind Ct	Westwind Ct	324	5780	5780 - Windsong Lp	6	2,176	5,335	**83**	Moderate	RES-S	ACP
2491	322	343	5360	40	Windsong Lp	Westwind Ct	Northwind Ct	554	5780	5780 - Windsong Lp	6	2,176	5,335	**83**	Moderate	RES-S	ACP

Bainbridge Island

Inventory, Condition Summary and Analysis Results

Condition Summary **6/1/2014**

GISID	Agency ID	ADAMAPKEY	Street Number	Block Number	On Street	From Street	To Street	Pavement Length (ft)	Pavement Width (ft)	Pavement Area (yd2)	Agency Functional Class	Pavetype	Surface Distress Index (SDI)	Roughness Index (RI)	Pavement Condition Index (PCI)	Strength Rating	Condition Rating	Load Associated Deducts (LADD)	Non-Load Deducts (NLAD)	Current PCI (10/1/2014)
2493	320	341	5360	50	Windsong Lp	Northwind Ct	Eastwind Ct	688	21	1,605	RES-S	ACP	87	68	**81**	Moderate	V Good	9	4	**80**
2495	318	339	5360	60	Windsong Lp	Eastwind Ct	Windsong Lp	166	23	424	RES-S	ACP	95	85	**92**	Moderate	Excellent	0	5	**91**
2430	396	422	5400	10	Wing Point Rd	Private	Wing Point Dr	388	20	862	RES-U	ACP	73	52	**66**	Moderate	Good	20	7	**65**
1127	396	422	5400	20	Wing Point Rd	Wing Point Dr	Wing Point Way	1,392	25	3,867	RES-U	ACP	66	50	**61**	Moderate	Good	28	6	**60**
1390	412	439	5410	10	Wing Point Way	Ferncliff Ave	Robinwood Dr	163	24	435	COL	ACP	77	57	**70**	Moderate	V Good	19	4	**70**
2418	409	436	5410	20	Wing Point Way	Robinwood Dr	Tiffany Meadows Dr	276	25	767	COL	ACP	86	67	**80**	Moderate	V Good	10	4	**79**
1040	134	147	5410	30	Wing Point Way	Tiffany Meadows Dr	Talon Ct	941	24	2,509	COL	ACP	64	35	**54**	Moderate	Fair	33	3	**53**
2659	134	147	5410	40	Wing Point Way	Talon Ct	Azalea Ave	370	23	946	COL	ACP	54	26	**45**	Moderate	Marginal	43	3	**44**
2739	40	44	5410	50	Wing Point Way	Azalea Ave	Cherry Ave	873	24	2,328	COL	ACP	79	59	**72**	Moderate	V Good	19	3	**71**
2660	133	146	5410	60	Wing Point Way	Cherry Ave	Alder Ave	336	26	971	COL	ACP	61	41	**54**	Moderate	Fair	34	5	**53**
2421	406	433	5410	70	Wing Point Way	Alder Ave	Park Ave	326	25	906	COL	ACP	75	54	**68**	Moderate	Good	21	4	**67**
2657	136	149	5410	80	Wing Point Way	Park Ave	Wing Point Rd	236	19	498	COL	ACP	62	47	**57**	Moderate	Fair	24	14	**56**
1983	908	421	5410	90	Wing Point Way	Wing Point Rd	Madrone Dr	181	18	362	COL	ACP	92	78	**87**	Moderate	Excellent	4	4	**87**
2354	480	507	5420	10	Winslow Way	Lovell Ave	Grow Ave	324	20	720	RES-S	ACP	20	13	**18**	Weak	V Poor	77	3	**17**
2353	482	509	5420	20	Winslow Way	Grow Ave	Wood Ave	163	21	380	COL	ACP	36	50	**40**	Weak	Marginal	60	4	**39**
1154	477	504	5420	30	Winslow Way	Wood Ave	Hall Brothers Lp NW	72	25	200	COL	ACP	79	59	**72**	Moderate	V Good	17	4	**71**
1153	477	504	5420	40	Winslow Way	Hall Brothers Lp NW	Hall Brothers Lp NW	191	31	658	COL	ACP	43	31	**39**	Moderate	Poor	44	12	**38**
2357	477	504	5420	50	Winslow Way	Hall Brothers Lp NW	Finch Pl	251	28	781	COL	ACP	36	39	**37**	Weak	Poor	60	4	**36**
2366	468	495	5420	60	Winslow Way	Finch Pl	Madison Ave	295	32	1,049	COL	ACP	41	34	**39**	Moderate	Poor	52	7	**38**
2388	444	471	5420	110	Winslow Way	Ericksen Ave	Bjune Dr	74	44	362	SART	ACP	93	81	**89**	Moderate	Excellent	2	5	**89**
1134	443	470	5420	120	Winslow Way	Bjune Dr	Private	398	26	1,150	SART	ACP	96	87	**93**	Moderate	Excellent	0	4	**93**
1009	443	470	5420	130	Winslow Way	Private	Private	187	47	977	SART	ACP	94	82	**90**	Moderate	Excellent	1	5	**90**
2389	443	470	5420	140	Winslow Way	Private	Olympic Dr	50	47	261	SART	ACP	89	70	**83**	Moderate	V Good	1	10	**82**
2391	441	468	5420	150	Winslow Way	Olympic Dr	Cave Ave	259	46	1,324	SART	ACP	81	62	**74**	Moderate	V Good	6	13	**74**
2645	152	166	5430	10	Winther Rd	Madison Ave	Kallgren Rd	1,323	19	2,793	COL	ACP	78	59	**72**	Moderate	V Good	18	4	**71**
2623	177	195	5430	20	Winther Rd	Kallgren Rd	Sunrise Dr	1,320	19	2,787	COL	ACP	73	52	**66**	Moderate	Good	23	4	**66**
2355	479	506	5440	10	Wood Ave	Stetson Ln	Parfitt Way	562	21	1,311	RES-U	ACP	47	28	**41**	Moderate	Marginal	50	3	**40**
2356	478	505	5450	10	Wood Ave	Parfitt Way	Winslow Way	881	21	2,056	RES-U	ACP	61	44	**55**	Moderate	Fair	29	10	**54**
2133	717	754	5460	10	Woodbank Dr	Fletcher Landing	Fletcher Bay Rd	356	18	712	RES-U	ACP	55	32	**48**	Moderate	Marginal	41	3	**47**
2132	721	758	5460	20	Woodbank Dr	Fletcher Bay Rd	Bay St	959	18	1,918	RES-U	ACP	64	40	**56**	Moderate	Fair	33	3	**55**
1146	457	484	5470	10	Wyatt St	Madison Ave	Homstead Pl	346	22	846	COL	ACP	64	78	**69**	Moderate	Good	21	14	**68**
1144	457	484	5470	20	Wyatt St	Homstead Pl	Winslow Mews	390	31	1,343	COL	ACP	38	56	**44**	Moderate	Marginal	47	14	**43**
2376	457	484	5470	30	Wyatt St	Winslow Mews	Ericksen Ave	241	25	669	COL	ACP	63	49	**58**	Moderate	Fair	33	4	**57**
2306	535	563	5480	10	Wyatt Way	Eagle Harbor Rd	Finch Rd	630	34	2,380	SART	ACP	46	49	**47**	Moderate	Marginal	40	15	**46**
2680	110	123	5480	20	Wyatt Way	Finch Rd	Gowen Pl	441	30	1,470	SART	ACP	94	82	**90**	Moderate	Excellent	3	3	**90**
2314	527	555	5480	30	Wyatt Way	Gowen Pl	Eakin Dr	443	27	1,329	SART	ACP	82	63	**75**	Moderate	V Good	15	3	**75**

Bainbridge Island

Inventory, Condition Summary and Analysis Results

GISID	Agency ID	ADAMAPKEY	Street Number	Block Number	On Street	From Street	To Street	Pavement Length (ft)	Distress Ratings (0 to 10 Score)									
									Rutting (ACP Only)	L&T Cracking / Linear Crk	Alligator Cracking Divided Slab / Blow Up	Map Crk / Crnr Brk / D Crk	Edge Cracking Joint Spall / Sealant	Distortions / Faulting	Bleeding / Polished Agg	Raveling / Scaling / CAL	Patches / Patching	Potholes / Punchouts
2493	320	341	5360	50	Windsong Lp	Northwind Ct	Eastwind Ct	688	10.0	10.0	10.0	10.0	8.7	9.5	10.0	9.4	10.0	10.0
2495	318	339	5360	60	Windsong Lp	Eastwind Ct	Windsong Lp	166	10.0	9.9	10.0	10.0	10.0	10.0	10.0	9.3	10.0	10.0
2430	396	422	5400	10	Wing Point Rd	Private	Wing Point Dr	388	9.2	9.5	9.4	10.0	10.0	9.4	10.0	9.5	9.7	10.0
1127	396	422	5400	20	Wing Point Rd	Wing Point Dr	Wing Point Way	1,392	9.3	9.7	8.4	10.0	10.0	9.7	10.0	9.4	9.5	10.0
1390	412	439	5410	10	Wing Point Way	Ferncliff Ave	Robinwood Dr	163	8.7	10.0	10.0	10.0	10.0	9.0	10.0	9.3	10.0	10.0
2418	409	436	5410	20	Wing Point Way	Robinwood Dr	Tiffany Meadows Dr	276	10.0	10.0	10.0	10.0	10.0	8.5	10.0	9.3	10.0	10.0
1040	134	147	5410	30	Wing Point Way	Tiffany Meadows Dr	Talon Ct	941	7.8	10.0	10.0	10.0	10.0	8.3	10.0	9.5	10.0	10.0
2659	134	147	5410	40	Wing Point Way	Talon Ct	Azalea Ave	370	7.7	10.0	10.0	10.0	10.0	7.0	10.0	9.4	10.0	10.0
2739	40	44	5410	50	Wing Point Way	Azalea Ave	Cherry Ave	873	9.1	10.0	10.0	10.0	10.0	8.6	10.0	9.5	10.0	10.0
2660	133	146	5410	60	Wing Point Way	Cherry Ave	Alder Ave	336	10.0	10.0	10.0	10.0	10.0	5.1	10.0	9.1	10.0	10.0
2421	406	433	5410	70	Wing Point Way	Alder Ave	Park Ave	326	10.0	10.0	10.0	10.0	10.0	7.0	10.0	9.3	10.0	10.0
2657	136	149	5410	80	Wing Point Way	Park Ave	Wing Point Rd	236	10.0	9.7	7.9	10.0	10.0	9.7	10.0	7.9	9.9	10.0
1983	908	421	5410	90	Wing Point Way	Wing Point Rd	Madrone Dr	181	10.0	10.0	10.0	10.0	10.0	9.4	10.0	9.3	10.0	10.0
2354	480	507	5420	10	Winslow Way	Lovell Ave	Grow Ave	324	6.3	10.0	9.3	10.0	10.0	7.8	10.0	9.5	7.5	10.0
2353	482	509	5420	20	Winslow Way	Grow Ave	Wood Ave	163	10.0	9.8	7.3	10.0	10.0	9.8	10.0	9.5	6.0	10.0
1154	477	504	5420	30	Winslow Way	Wood Ave	Hall Brothers Lp NW	72	10.0	10.0	8.5	10.0	10.0	9.6	10.0	9.3	10.0	10.0
1153	477	504	5420	40	Winslow Way	Hall Brothers Lp NW	Hall Brothers Lp NW	191	9.6	8.9	6.8	10.0	10.0	9.2	10.0	9.4	9.6	10.0
2357	477	504	5420	50	Winslow Way	Hall Brothers Lp NW	Finch Pl	251	8.5	9.9	7.1	10.0	10.0	9.5	10.0	9.5	8.3	10.0
2366	468	495	5420	60	Winslow Way	Finch Pl	Madison Ave	295	10.0	9.5	7.0	10.0	10.0	9.5	10.0	9.5	7.7	10.0
2388	444	471	5420	110	Winslow Way	Ericksen Ave	Bjune Dr	74	10.0	10.0	10.0	10.0	10.0	9.7	10.0	9.1	10.0	10.0
1134	443	470	5420	120	Winslow Way	Bjune Dr	Private	398	10.0	10.0	10.0	10.0	10.0	10.0	10.0	9.3	10.0	10.0
1009	443	470	5420	130	Winslow Way	Private	Private	187	10.0	10.0	10.0	10.0	10.0	9.8	10.0	9.1	10.0	10.0
2389	443	470	5420	140	Winslow Way	Private	Olympic Dr	50	10.0	9.1	10.0	10.0	10.0	9.8	10.0	9.5	10.0	10.0
2391	441	468	5420	150	Winslow Way	Olympic Dr	Cave Ave	259	10.0	8.8	9.7	10.0	9.7	9.7	10.0	9.3	10.0	10.0
2645	152	166	5430	10	Winther Rd	Madison Ave	Kallgren Rd	1,323	8.7	10.0	10.0	10.0	10.0	9.2	10.0	9.3	10.0	10.0
2623	177	195	5430	20	Winther Rd	Kallgren Rd	Sunrise Dr	1,320	8.6	10.0	10.0	10.0	10.0	8.6	10.0	9.4	10.0	10.0
2355	479	506	5440	10	Wood Ave	Stetson Ln	Parfitt Way	562	9.1	10.0	9.6	10.0	10.0	8.8	10.0	9.5	6.4	10.0
2356	478	505	5450	10	Wood Ave	Parfitt Way	Winslow Way	881	10.0	9.1	10.0	10.0	10.0	9.6	10.0	9.4	6.7	10.0
2133	717	754	5460	10	Woodbank Dr	Fletcher Landing	Fletcher Bay Rd	356	9.4	10.0	9.0	10.0	10.0	9.3	10.0	9.4	7.4	10.0
2132	721	758	5460	20	Woodbank Dr	Fletcher Bay Rd	Bay St	959	9.0	10.0	8.6	10.0	10.0	9.6	10.0	9.5	9.1	10.0
1146	457	484	5470	10	Wyatt St	Madison Ave	Homstead Pl	346	10.0	9.3	8.1	10.0	10.0	10.0	10.0	8.4	9.7	10.0
1144	457	484	5470	20	Wyatt St	Homstead Pl	Winslow Mews	390	9.3	8.5	7.8	10.0	10.0	9.9	10.0	9.6	7.8	10.0
2376	457	484	5470	30	Wyatt St	Winslow Mews	Ericksen Ave	241	10.0	10.0	7.5	10.0	9.5	9.6	10.0	9.2	9.7	10.0
2306	535	563	5480	10	Wyatt Way	Eagle Harbor Rd	Finch Rd	630	7.8	8.5	8.4	10.0	10.0	9.8	10.0	9.5	9.9	10.0
2680	110	123	5480	20	Wyatt Way	Finch Rd	Gowen Pl	441	10.0	10.0	10.0	10.0	10.0	9.6	10.0	9.4	10.0	10.0
2314	527	555	5480	30	Wyatt Way	Gowen Pl	Eakin Dr	443	8.9	10.0	10.0	10.0	10.0	9.2	10.0	9.5	10.0	10.0

Bainbridge Island

Inventory, Condition Summary and Analysis Results

GISID	Agency ID	ADAMAPKEY	Street Number	Block Number	On Street	From Street	To Street	Pavement Length (ft)	Projects Summary: Project ID	Project Description	Project Block Count	Project Length (ft)	Project Area (Yd2)	Project Current PCI	Project Strength	Project FunCL	Project Pavetype
2493	320	341	5360	50	Windsong Lp	Northwind Ct	Eastwind Ct	688	5780	5780 - Windsong Lp	6	2,176	5,335	**83**	Moderate	RES-S	ACP
2495	318	339	5360	60	Windsong Lp	Eastwind Ct	Windsong Lp	166	5780	5780 - Windsong Lp	6	2,176	5,335	**83**	Moderate	RES-S	ACP
2430	396	422	5400	10	Wing Point Rd	Private	Wing Point Dr	388	5790	5790 - Wing Point Rd	2	1,780	4,729	**61**	Moderate	RES-U	ACP
1127	396	422	5400	20	Wing Point Rd	Wing Point Dr	Wing Point Way	1,392	5790	5790 - Wing Point Rd	2	1,780	4,729	**61**	Moderate	RES-U	ACP
1390	412	439	5410	10	Wing Point Way	Ferncliff Ave	Robinwood Dr	163	5800	5800 - Wing Point Way	2	439	1,201	**76**	Moderate	COL	ACP
2418	409	436	5410	20	Wing Point Way	Robinwood Dr	Tiffany Meadows Dr	276	5800	5800 - Wing Point Way	2	439	1,201	**76**	Moderate	COL	ACP
1040	134	147	5410	30	Wing Point Way	Tiffany Meadows Dr	Talon Ct	941	5810	5810 - Wing Point Way	7	3,263	8,519	**60**	Moderate	COL	ACP
2659	134	147	5410	40	Wing Point Way	Talon Ct	Azalea Ave	370	5810	5810 - Wing Point Way	7	3,263	8,519	**60**	Moderate	COL	ACP
2739	40	44	5410	50	Wing Point Way	Azalea Ave	Cherry Ave	873	5810	5810 - Wing Point Way	7	3,263	8,519	**60**	Moderate	COL	ACP
2660	133	146	5410	60	Wing Point Way	Cherry Ave	Alder Ave	336	5810	5810 - Wing Point Way	7	3,263	8,519	**60**	Moderate	COL	ACP
2421	406	433	5410	70	Wing Point Way	Alder Ave	Park Ave	326	5810	5810 - Wing Point Way	7	3,263	8,519	**60**	Moderate	COL	ACP
2657	136	149	5410	80	Wing Point Way	Park Ave	Wing Point Rd	236	5810	5810 - Wing Point Way	7	3,263	8,519	**60**	Moderate	COL	ACP
1983	908	421	5410	90	Wing Point Way	Wing Point Rd	Madrone Dr	181	5810	5810 - Wing Point Way	7	3,263	8,519	**60**	Moderate	COL	ACP
2354	480	507	5420	10	Winslow Way	Lovell Ave	Grow Ave	324	5820	5820 - Winslow Way	1	324	720	**17**	Weak	RES-S	ACP
2353	482	509	5420	20	Winslow Way	Grow Ave	Wood Ave	163	5830	5830 - Winslow Way	5	972	3,068	**40**	Moderate	COL	ACP
1154	477	504	5420	30	Winslow Way	Wood Ave	Hall Brothers Lp NW	72	5830	5830 - Winslow Way	5	972	3,068	**40**	Moderate	COL	ACP
1153	477	504	5420	40	Winslow Way	Hall Brothers Lp NW	Hall Brothers Lp NW	191	5830	5830 - Winslow Way	5	972	3,068	**40**	Moderate	COL	ACP
2357	477	504	5420	50	Winslow Way	Hall Brothers Lp NW	Finch Pl	251	5830	5830 - Winslow Way	5	972	3,068	**40**	Moderate	COL	ACP
2366	468	495	5420	60	Winslow Way	Finch Pl	Madison Ave	295	5830	5830 - Winslow Way	5	972	3,068	**40**	Moderate	COL	ACP
2388	444	471	5420	110	Winslow Way	Ericksen Ave	Bjune Dr	74	5840	5840 - Winslow Way	5	968	4,073	**85**	Moderate	SART	ACP
1134	443	470	5420	120	Winslow Way	Bjune Dr	Private	398	5840	5840 - Winslow Way	5	968	4,073	**85**	Moderate	SART	ACP
1009	443	470	5420	130	Winslow Way	Private	Private	187	5840	5840 - Winslow Way	5	968	4,073	**85**	Moderate	SART	ACP
2389	443	470	5420	140	Winslow Way	Private	Olympic Dr	50	5840	5840 - Winslow Way	5	968	4,073	**85**	Moderate	SART	ACP
2391	441	468	5420	150	Winslow Way	Olympic Dr	Cave Ave	259	5840	5840 - Winslow Way	5	968	4,073	**85**	Moderate	SART	ACP
2645	152	166	5430	10	Winther Rd	Madison Ave	Kallgren Rd	1,323	5850	5850 - Winther Rd	2	2,643	5,580	**68**	Moderate	COL	ACP
2623	177	195	5430	20	Winther Rd	Kallgren Rd	Sunrise Dr	1,320	5850	5850 - Winther Rd	2	2,643	5,580	**68**	Moderate	COL	ACP
2355	479	506	5440	10	Wood Ave	Stetson Ln	Parfitt Way	562	5860	5860 - Wood Ave	1	562	1,311	**40**	Moderate	RES-U	ACP
2356	478	505	5450	10	Wood Ave	Parfitt Way	Winslow Way	881	5870	5870 - Wood Ave	1	881	2,056	**54**	Moderate	RES-U	ACP
2133	717	754	5460	10	Woodbank Dr	Fletcher Landing	Fletcher Bay Rd	356	5880	5880 - Woodbank Dr	2	1,315	2,630	**53**	Moderate	RES-U	ACP
2132	721	758	5460	20	Woodbank Dr	Fletcher Bay Rd	Bay St	959	5880	5880 - Woodbank Dr	2	1,315	2,630	**53**	Moderate	RES-U	ACP
1146	457	484	5470	10	Wyatt St	Madison Ave	Homstead Pl	346	5890	5890 - Wyatt St	3	977	2,859	**54**	Moderate	COL	ACP
1144	457	484	5470	20	Wyatt St	Homstead Pl	Winslow Mews	390	5890	5890 - Wyatt St	3	977	2,859	**54**	Moderate	COL	ACP
2376	457	484	5470	30	Wyatt St	Winslow Mews	Ericksen Ave	241	5890	5890 - Wyatt St	3	977	2,859	**54**	Moderate	COL	ACP
2306	535	563	5480	10	Wyatt Way	Eagle Harbor Rd	Finch Rd	630	5900	5900 - Wyatt Way	5	2,366	7,783	**68**	Moderate	SART	ACP
2680	110	123	5480	20	Wyatt Way	Finch Rd	Gowen Pl	441	5900	5900 - Wyatt Way	5	2,366	7,783	**68**	Moderate	SART	ACP
2314	527	555	5480	30	Wyatt Way	Gowen Pl	Eakin Dr	443	5900	5900 - Wyatt Way	5	2,366	7,783	**68**	Moderate	SART	ACP

Bainbridge Island

Inventory, Condition Summary and Analysis Results

GISID	Agency ID	ADAMAPKEY	Street Number	Block Number	On Street	From Street	To Street	Pavement Length (ft)	Pavement Width (ft)	Pavement Area (yd2)	Agency Functional Class	Pavetype	Condition Summary 6/1/2014: Surface Distress Index (SDI)	Roughness Index (RI)	Pavement Condition Index (PCI)	Strength Rating	Condition Rating	Load Associated Deducts (LADD)	Non-Load Deducts (NLAD)	Current PCI (10/1/2014)
1403	525	553	5480	40	Wyatt Way	Eakin Dr	Weaver Ave	431	28	1,341	SART	ACP	62	51	**59**	Moderate	Fair	34	4	**58**
1446	886	125	5480	50	Wyatt Way	Weaver Ave	Cosgrove St	421	27	1,263	SART	ACP	93	79	**88**	Moderate	Excellent	3	4	**88**
2676	114	127	5480	60	Wyatt Way	Cosgrove St	Nicholson Pl	409	27	1,227	SART	ACP	93	81	**89**	Moderate	Excellent	1	5	**89**
2322	515	542	5480	70	Wyatt Way	Nicholson Pl	Lovell Ave	493	29	1,589	SART	ACP	79	60	**73**	Moderate	V Good	17	3	**72**
2737	42	46	5480	80	Wyatt Way	Lovell Ave	Grow Ave	322	25	894	SART	ACP	60	38	**52**	Moderate	Fair	36	4	**51**
1162	486	513	5480	90	Wyatt Way	Grow Ave	Root Path	297	20	660	SART	ACP	63	46	**57**	Moderate	Fair	35	3	**56**
1161	486	513	5480	100	Wyatt Way	Root Path	John Adams Ln	265	22	648	SART	ACP	62	42	**55**	Moderate	Fair	35	4	**54**
2350	486	513	5480	110	Wyatt Way	John Adams Ln	Madison Ave	424	21	989	SART	ACP	47	38	**44**	Moderate	Marginal	49	4	**43**
2253	591	622	5490	10	Yankee Girl Circle	Bolero Dr	Charisma Circle	219	16	389	RES-S	ACP	88	69	**82**	Moderate	V Good	6	6	**81**
2256	588	619	5490	20	Yankee Girl Circle	Charisma Circle	NE END	817	13	1,180	RES-S	ACP	94	82	**90**	Moderate	Excellent	2	4	**90**
1004	904	386	5500	10	Yaquina Ave	Moran Rd	Burlingame Ct	361	21	842	RES-S	ACP	59	50	**56**	Moderate	Fair	35	6	**56**
1986	904	386	5500	20	Yaquina Ave	Burlingame Ct	Madison Ave	120	22	293	RES-S	ACP	91	71	**84**	Moderate	V Good	2	8	**84**
2461	364	389	5500	30	Yaquina Ave	Madison Ave	Hemlock St	160	32	569	RES-S	ACP	44	51	**47**	Weak	Marginal	50	6	**46**
1003	364	389	5500	40	Yaquina Ave	Hemlock St	Springwood Ave	652	21	1,521	RES-S	ACP	52	57	**54**	Weak	Fair	42	6	**53**
1097	273	292	5500	50	Yaquina Ave	Springwood Ave	Cedar St	652	24	1,739	RES-S	ACP	58	64	**60**	Weak	Good	37	5	**59**
2534	273	292	5500	60	Yaquina Ave	Cedar St	Ferncliff Ave	516	27	1,548	RES-S	ACP	48	50	**49**	Weak	Marginal	47	5	**48**
2468	357	382	5500	70	Yaquina Ave	Ferncliff Ave	EAST END	639	15	1,065	RES-S	ACP	58	59	**58**	Weak	Fair	39	3	**57**
2436	390	416	5510	10	Yeomalt Pl	Yeomalt Point Dr	NORTH END	316	19	667	RES-S	ACP	24	16	**22**	Moderate	V Poor	63	4	**21**
2437	389	415	5520	10	Yeomalt Point Dr	Grand Ave	Yeomalt Pl	950	20	2,111	RES-U	ACP	22	19	**21**	Moderate	V Poor	58	2	**20**
2435	391	417	5520	20	Yeomalt Point Dr	Yeomalt Pl	Madrona Dr	216	20	480	RES-S	ACP	45	25	**39**	Moderate	Poor	52	3	**38**

Bainbridge Island

Inventory, Condition Summary and Analysis Results

GISID	Agency ID	ADAMAPKEY	Street Number	Block Number	On Street	From Street	To Street	Pavement Length (ft)	Distress Ratings (0 to 10 Score)									
									Rutting (ACP Only)	L&T Cracking / Linear Crk	Alligator Cracking Divided Slab / Blow Up	Map Crk / Crnr Brk / D Crk	Edge Cracking Joint Spall / Sealant	Distortions / Faulting	Bleeding / Polished Agg	Raveling / Scaling / CAL	Patches / Patching	Potholes / Punchouts
1403	525	553	5480	40	Wyatt Way	Eakin Dr	Weaver Ave	431	7.3	10.0	10.0	10.0	10.0	8.9	10.0	9.3	10.0	10.0
1446	886	125	5480	50	Wyatt Way	Weaver Ave	Cosgrove St	421	10.0	10.0	10.0	10.0	10.0	9.6	9.9	9.3	10.0	10.0
2676	114	127	5480	60	Wyatt Way	Cosgrove St	Nicholson Pl	409	10.0	10.0	10.0	10.0	10.0	9.8	9.8	9.2	10.0	10.0
2322	515	542	5480	70	Wyatt Way	Nicholson Pl	Lovell Ave	493	10.0	10.0	10.0	10.0	10.0	7.5	9.9	9.5	10.0	10.0
2737	42	46	5480	80	Wyatt Way	Lovell Ave	Grow Ave	322	6.8	10.0	10.0	10.0	10.0	9.2	10.0	9.2	10.0	10.0
1162	486	513	5480	90	Wyatt Way	Grow Ave	Root Path	297	8.4	10.0	10.0	10.0	10.0	8.7	10.0	9.5	8.7	10.0
1161	486	513	5480	100	Wyatt Way	Root Path	John Adams Ln	265	8.3	10.0	10.0	10.0	10.0	9.5	10.0	9.4	8.1	10.0
2350	486	513	5480	110	Wyatt Way	John Adams Ln	Madison Ave	424	8.4	9.8	9.0	10.0	10.0	9.1	10.0	9.5	7.8	10.0
2253	591	622	5490	10	Yankee Girl Circle	Bolero Dr	Charisma Circle	219	10.0	9.7	10.0	10.0	8.9	9.8	10.0	9.4	10.0	10.0
2256	588	619	5490	20	Yankee Girl Circle	Charisma Circle	NE END	817	10.0	10.0	10.0	10.0	10.0	9.7	10.0	9.3	10.0	10.0
1004	904	386	5500	10	Yaquina Ave	Moran Rd	Burlingame Ct	361	10.0	9.7	7.8	10.0	10.0	9.8	10.0	9.5	8.6	10.0
1986	904	386	5500	20	Yaquina Ave	Burlingame Ct	Madison Ave	120	10.0	9.4	10.0	10.0	10.0	9.8	10.0	9.4	10.0	10.0
2461	364	389	5500	30	Yaquina Ave	Madison Ave	Hemlock St	160	8.1	9.6	7.7	10.0	10.0	9.8	10.0	9.5	9.1	10.0
1003	364	389	5500	40	Yaquina Ave	Hemlock St	Springwood Ave	652	10.0	9.6	6.5	10.0	10.0	9.9	10.0	9.5	9.2	10.0
1097	273	292	5500	50	Yaquina Ave	Springwood Ave	Cedar St	652	9.1	9.7	7.9	10.0	10.0	9.9	10.0	9.6	9.3	10.0
2534	273	292	5500	60	Yaquina Ave	Cedar St	Ferncliff Ave	516	7.4	9.7	8.0	10.0	10.0	9.8	10.0	9.6	9.9	10.0
2468	357	382	5500	70	Yaquina Ave	Ferncliff Ave	EAST END	639	8.5	10.0	7.6	10.0	10.0	9.9	10.0	9.4	10.0	10.0
2436	390	416	5510	10	Yeomalt Pl	Yeomalt Point Dr	NORTH END	316	7.2	10.0	10.0	10.0	10.0	7.4	10.0	9.4	7.8	8.9
2437	389	415	5520	10	Yeomalt Point Dr	Grand Ave	Yeomalt Pl	950	9.0	10.0	9.0	10.0	9.6	7.4	10.0	9.6	7.6	7.9
2435	391	417	5520	20	Yeomalt Point Dr	Yeomalt Pl	Madrona Dr	216	10.0	10.0	7.9	10.0	10.0	8.6	10.0	9.5	7.3	10.0

Bainbridge Island

Inventory, Condition Summary and Analysis Results

GISID	Agency ID	ADAMAPKEY	Street Number	Block Number	On Street	From Street	To Street	Pavement Length (ft)	Projects Summary: Project ID	Project Description	Project Block Count	Project Length (ft)	Project Area (Yd2)	Project Current PCI	Project Strength	Project FunCL	Project Pavetype
1403	525	553	5480	40	Wyatt Way	Eakin Dr	Weaver Ave	431	5900	5900 - Wyatt Way	5	2,366	7,783	**68**	Moderate	SART	ACP
1446	886	125	5480	50	Wyatt Way	Weaver Ave	Cosgrove St	421	5900	5900 - Wyatt Way	5	2,366	7,783	**68**	Moderate	SART	ACP
2676	114	127	5480	60	Wyatt Way	Cosgrove St	Nicholson Pl	409	5910	5910 - Wyatt Way	6	2,210	6,007	**64**	Moderate	SART	ACP
2322	515	542	5480	70	Wyatt Way	Nicholson Pl	Lovell Ave	493	5910	5910 - Wyatt Way	6	2,210	6,007	**64**	Moderate	SART	ACP
2737	42	46	5480	80	Wyatt Way	Lovell Ave	Grow Ave	322	5910	5910 - Wyatt Way	6	2,210	6,007	**64**	Moderate	SART	ACP
1162	486	513	5480	90	Wyatt Way	Grow Ave	Root Path	297	5910	5910 - Wyatt Way	6	2,210	6,007	**64**	Moderate	SART	ACP
1161	486	513	5480	100	Wyatt Way	Root Path	John Adams Ln	265	5910	5910 - Wyatt Way	6	2,210	6,007	**64**	Moderate	SART	ACP
2350	486	513	5480	110	Wyatt Way	John Adams Ln	Madison Ave	424	5910	5910 - Wyatt Way	6	2,210	6,007	**64**	Moderate	SART	ACP
2253	591	622	5490	10	Yankee Girl Circle	Bolero Dr	Charisma Circle	219	5920	5920 - Yankee Girl Circle	2	1,036	1,569	**88**	Moderate	RES-S	ACP
2256	588	619	5490	20	Yankee Girl Circle	Charisma Circle	NE END	817	5920	5920 - Yankee Girl Circle	2	1,036	1,569	**88**	Moderate	RES-S	ACP
1004	904	386	5500	10	Yaquina Ave	Moran Rd	Burlingame Ct	361	5930	5930 - Yaquina Ave	4	1,293	3,226	**55**	Weak	RES-S	ACP
1986	904	386	5500	20	Yaquina Ave	Burlingame Ct	Madison Ave	120	5930	5930 - Yaquina Ave	4	1,293	3,226	**55**	Weak	RES-S	ACP
2461	364	389	5500	30	Yaquina Ave	Madison Ave	Hemlock St	160	5930	5930 - Yaquina Ave	4	1,293	3,226	**55**	Weak	RES-S	ACP
1003	364	389	5500	40	Yaquina Ave	Hemlock St	Springwood Ave	652	5930	5930 - Yaquina Ave	4	1,293	3,226	**55**	Weak	RES-S	ACP
1097	273	292	5500	50	Yaquina Ave	Springwood Ave	Cedar St	652	5940	5940 - Yaquina Ave	3	1,807	4,352	**55**	Weak	RES-S	ACP
2534	273	292	5500	60	Yaquina Ave	Cedar St	Ferncliff Ave	516	5940	5940 - Yaquina Ave	3	1,807	4,352	**55**	Weak	RES-S	ACP
2468	357	382	5500	70	Yaquina Ave	Ferncliff Ave	EAST END	639	5940	5940 - Yaquina Ave	3	1,807	4,352	**55**	Weak	RES-S	ACP
2436	390	416	5510	10	Yeomalt Pl	Yeomalt Point Dr	NORTH END	316	5950	5950 - Yeomalt Pl	1	316	667	**21**	Moderate	RES-S	ACP
2437	389	415	5520	10	Yeomalt Point Dr	Grand Ave	Yeomalt Pl	950	5960	5960 - Yeomalt Point Dr	1	950	2,111	**20**	Moderate	RES-U	ACP
2435	391	417	5520	20	Yeomalt Point Dr	Yeomalt Pl	Madrona Dr	216	5970	5970 - Yeomalt Point Dr	1	216	480	**38**	Moderate	RES-S	ACP

Appendix B

$1.5M Rehabilitation Program by Segment

Bainbridge Island

$1.5M Rehabilitation Plan by Segment

GISID	Street Number	Block Number	On Street	From Street	To Street	Pavement Length (ft)	Pavement Area (yd2)	Agency Functional Class	Surface Distress Index (SDI)	Roughness Index (RI)	Current PCI (10/1/2014)	Project ID	Project Length (ft)	Project Current PCI	$1.5M Rehabilitation Plan: Need Year	Selected Rehab Year	Segment Rehab Results	Rehab Activity Code	Rehab Activity	Unit Rate ($/yd2)	Segment Cost ($)	5 Year Post Rehab PCI
2446	1000	10	Aaron Ave	SOUTH END	High School Rd	1,030	3,548	RES-U	82	63	**75**	1000	1,599	**69**	5	0	Fall Through Year 5					66
2654	1000	20	Aaron Ave	High School Rd	Cherry Ave	456	1,317	RES-U	67	52	**61**	1000	1,599	**69**	5	0	Fall Through Year 5					49
1452	1000	30	Aaron Ave	Cherry Ave	Grand Ave	113	414	RES-U	54	19	**42**	1000	1,599	**69**	5	0	Fall Through Year 5					30
2720	1010	10	Abies Dr	Koura Rd	Larix Pl	648	1,584	RES-S	73	55	**67**	1010	1,384	**64**	2	0	Fall Through Year 2					57
2043	1010	20	Abies Dr	Larix Pl	Pinyon Ave	736	1,799	RES-S	66	54	**62**	1010	1,384	**64**	2	0	Fall Through Year 2					51
2013	1020	10	Agate Pass Rd	Dolphin Dr	Mariner Ave	2,356	5,759	COL	91	73	**84**	1020	3,809	**87**	3	0	Fall Through Year 3					77
1435	1020	20	Agate Pass Rd	Mariner Ave	Sanwick Pl	238	555	COL	88	69	**81**	1020	3,809	**87**	3	0	Fall Through Year 3					73
2732	1020	30	Agate Pass Rd	Sanwick Pl	North St	962	2,352	COL	100	90	**96**	1020	3,809	**87**	3	0	Fall Through Year 3					91
2002	1020	40	Agate Pass Rd	North St	Agate St	253	618	COL	89	70	**82**	1020	3,809	**87**	3	0	Fall Through Year 3					74
1340	1030	10	Agate Point Rd	Dolphin Dr	North St	3,302	7,338	COL	75	83	**77**	1030	3,334	**77**	4	0	Fall Through Year 4					68
1345	1030	20	Agate Point Rd	North St	Kinnear Rd	32	75	COL	92	77	**87**	1030	3,334	**77**	4	0	Fall Through Year 4					80
1344	1040	10	Agate St	Agate St	Agate Pass Rd	1,192	2,781	RES-S	94	84	**90**	1040	1,192	**90**	5+	0	Not Selected					86
2010	1050	10	Agate St	Agate St	NE END	731	1,381	RES-S	91	73	**84**	1050	731	**84**	1	0	Fall Through Year 1					79
2642	1060	10	Agatewood Rd	State Route 305	Dolphin Dr	1,727	2,303	COL	92	75	**86**	1060	1,727	**86**	2	0	Fall Through Year 2					79
2420	1070	10	Alder Ave	Wing Point Way	NORTH END	1,111	3,210	RES-U	77	57	**69**	1070	1,111	**69**	5	0	Fall Through Year 5					59
2425	1080	10	Alder Ave	Dingley Rd	Preston St	379	1,095	RES-U	91	74	**85**	1080	379	**85**	1	0	Fall Through Year 1					79
2445	1090	10	Alexander Pl	SOUTH END	High School Rd	744	2,645	RES-U	92	78	**87**	1090	744	**87**	3	0	Fall Through Year 3					81
2227	1100	10	Alpena Pl	SOUTH END	Barkentine Rd	449	998	RES-S	93	79	**88**	1100	449	**88**	5	0	Fall Through Year 5					83
2673	1110	10	Annie Rose	WEST END	Lovell Ave	638	992	RES-S	52	53	**51**	1110	638	**51**	1	5	Selected Year 5	53	Thick Overlay + RR	25.50	25,300	96
1957	1120	10	Arrow Point Dr	Miller Rd	Frey St	6,336	16,192	COL	85	66	**78**	1120	6,336	**78**	5	0	Fall Through Year 5					69
2075	1120	20	Arrow Point Dr	Frey St	Venice Lp	1,069	2,376	RES-S	82	63	**75**	1130	1,759	**78**	5	0	Fall Through Year 5					67
2078	1120	30	Arrow Point Dr	Venice Lp	Venice Lp	268	596	RES-S	63	68	**64**	1130	1,759	**78**	5	0	Fall Through Year 5					54
1959	1120	40	Arrow Point Dr	Venice Lp	Arrow Point Loop Dr	422	938	RES-S	95	85	**92**	1130	1,759	**78**	5	0	Fall Through Year 5					87
2074	1130	10	Arrow Point Loop Dr	Arrow Point Dr	EAST END	1,866	4,769	RES-S	56	60	**57**	1140	1,866	**57**	3	0	Fall Through Year 3					46
1383	1140	10	Arthur Pl	WEST END	Commodore Ln	229	687	RES-U	37	45	**38**	1150	229	**38**	5+	0	Not Selected					27
1644	1150	10	Astor Ct NE	Meadowmeer Circle	NORTH END	231	385	RES-S	55	33	**47**	1160	231	**47**	4	0	Fall Through Year 4					37
2419	1160	10	Azalea Ave	Wing Point Way	NORTH END	972	2,592	RES-U	47	48	**46**	1170	972	**46**	3	3	Selected Year 3	50	Thick Overlay (> 2.0 - 3.0)	25.00	64,800	94
2697	1170	10	Baker Hill Rd	Crystal Springs Rd	Sorrel Way	2,170	6,028	SART	94	83	**90**	1180	2,663	**88**	4	0	Fall Through Year 4					84
1965	1170	20	Baker Hill Rd	Sorrel Way	Palamino Dr	493	1,150	SART	80	73	**77**	1180	2,663	**88**	4	0	Fall Through Year 4					66
2177	1170	30	Baker Hill Rd	Palamino Dr	Lariat Lp	301	736	SART	96	86	**92**	1190	2,701	**81**	1	0	Fall Through Year 1					86
2180	1170	40	Baker Hill Rd	Lariat Lp	Pinto Ct	232	567	SART	100	90	**96**	1190	2,701	**81**	1	0	Fall Through Year 1					90
2179	1170	50	Baker Hill Rd	Pinto Ct	Island Ave	689	1,608	SART	81	82	**80**	1190	2,701	**81**	1	0	Fall Through Year 1					71
1201	1170	60	Baker Hill Rd	Island Ave	Deer Path Ln	299	698	SART	55	88	**65**	1190	2,701	**81**	1	0	Fall Through Year 1					50
1200	1170	70	Baker Hill Rd	Deer Path Ln	Tangleberry Ln	1,180	3,540	SART	83	75	**80**	1190	2,701	**81**	1	0	Fall Through Year 1					70
2176	1170	80	Baker Hill Rd	Tangleberry Ln	Lynwood Center Rd	2,880	8,000	SART	85	73	**80**	1200	2,880	**80**	5+	0	Not Selected					70
1204	1170	90	Baker Hill Rd	Lynwood Center Rd	Cottage View Ln	211	516	SART	93	80	**88**	1210	2,440	**87**	3	0	Fall Through Year 3					82
1203	1170	100	Baker Hill Rd	Cottage View Ln	Dotson Loop	93	227	SART	96	86	**92**	1210	2,440	**87**	3	0	Fall Through Year 3					86
1202	1170	110	Baker Hill Rd	Dotson Loop	Dotson Loop	217	555	SART	84	65	**77**	1210	2,440	**87**	3	0	Fall Through Year 3					66
2170	1170	120	Baker Hill Rd	Dotson Loop	Blakely Heights Dr	486	1,350	SART	84	65	**77**	1210	2,440	**87**	3	0	Fall Through Year 3					66
2169	1170	130	Baker Hill Rd	Blakely Heights Dr	Blakely Heights Dr	1,045	2,671	SART	95	85	**91**	1210	2,440	**87**	3	0	Fall Through Year 3					85
1410	1170	140	Baker Hill Rd	Blakely Heights Dr	Blakely Ave	388	1,035	SART	94	84	**90**	1210	2,440	**87**	3	0	Fall Through Year 3					84
2224	1190	10	Barkentine Rd	Blakely Hill Rd	Tunnelwood Ct	191	424	RES-S	92	76	**86**	1220	2,054	**88**	4	0	Fall Through Year 4					80

Bainbridge Island

$1.5M Rehabilitation Plan by Segment

GISID	Street Number	Block Number	On Street	From Street	To Street	Pavement Length (ft)	Pavement Area (yd2)	Agency Functional Class	Surface Distress Index (SDI)	Roughness Index (RI)	Current PCI (10/1/2014)	Project ID	Project Length (ft)	Project Current PCI	$1.5M Rehabilitation Plan: Need Year	Selected Rehab Year	Segment Rehab Results	Rehab Activity Code	Rehab Activity	Unit Rate ($/yd2)	Segment Cost ($)	5 Year Post Rehab PCI
2226	1190	20	Barkentine Rd	Tunnelwood Ct	Alpena Pl	1,254	2,369	RES-S	92	77	**87**	1220	2,054	**88**	4	0	Fall Through Year 4					81
2228	1190	30	Barkentine Rd	Alpena Pl	Mill Heights Rd	609	1,150	RES-S	95	84	**91**	1220	2,054	**88**	4	0	Fall Through Year 4					86
2058	1200	10	Barthrop Pl	NW END	Meadowmeer Circle	390	867	RES-U	80	61	**73**	1230	390	**73**	2	0	Fall Through Year 2					64
1234	1210	10	Battle Point Dr	Miller Rd	Private	2,066	3,902	COL	58	47	**53**	1240	2,444	**59**	4	0	Fall Through Year 4					40
1233	1210	20	Battle Point Dr	Private	Salmon Run Ln	378	840	COL	92	77	**87**	1240	2,444	**59**	4	0	Fall Through Year 4					80
1231	1210	30	Battle Point Dr	Salmon Run Ln	Fox Cove Ln	639	1,349	COL	65	67	**65**	1250	2,621	**66**	3	0	Fall Through Year 3					51
2082	1210	40	Battle Point Dr	Fox Cove Ln	Beach St	860	1,911	COL	66	46	**58**	1250	2,621	**66**	3	0	Fall Through Year 3					46
2710	1210	50	Battle Point Dr	Beach St	Forest Glade Ln	256	569	COL	96	87	**93**	1250	2,621	**66**	3	0	Fall Through Year 3					87
2712	1210	60	Battle Point Dr	Forest Glade Ln	Cala Woods Ln	866	1,732	COL	73	56	**67**	1250	2,621	**66**	3	0	Fall Through Year 3					55
1005	1210	70	Battle Point Dr	Cala Woods Ln	Tolo Rd	996	1,992	COL	94	83	**90**	1260	3,617	**90**	5+	0	Not Selected					85
2088	1210	80	Battle Point Dr	Tolo Rd	North Tolo Rd	1,326	2,947	COL	95	84	**91**	1260	3,617	**90**	5+	0	Not Selected					85
2086	1210	90	Battle Point Dr	North Tolo Rd	Skinner Rd	1,295	2,734	COL	94	82	**90**	1260	3,617	**90**	5+	0	Not Selected					84
2084	1210	110	Battle Point Dr	Skinner Rd	Frey St	2,197	5,126	COL	76	56	**69**	1270	2,636	**70**	5	0	Fall Through Year 5					58
2083	1210	120	Battle Point Dr	Frey St	Morgan Ave	439	732	COL	81	62	**74**	1270	2,636	**70**	5	0	Fall Through Year 5					63
2722	1230	10	Bayhill Rd	Miller Rd	Matsu Pl	255	538	RES-S	43	12	**32**	1280	255	**32**	4	4	Selected Year 4	56	Thick Overlay + RR	25.50	13,700	95
2038	1230	30	Bayhill Rd	Matsu Pl	Sunset Dr	382	764	RES-S	46	37	**42**	1290	1,146	**32**	4	0	Fall Through Year 4					32
2039	1230	40	Bayhill Rd	Sunset Dr	Penny Pl	764	1,188	RES-S	29	22	**26**	1290	1,146	**32**	4	0	Fall Through Year 4					17
2759	1240	10	Bayview Blvd	Maple St	Herron St	561	935	RES-S	91	74	**85**	1300	898	**85**	1	0	Fall Through Year 1					80
2068	1240	20	Bayview Blvd	Herron St	SE END	337	637	RES-S	90	71	**84**	1300	898	**85**	1	0	Fall Through Year 1					78
1419	1250	10	Beach St	Madrona Way	Battle Point Dr	216	360	RES-S	43	29	**38**	1310	216	**38**	5+	0	Not Selected					27
1091	1260	10	Beachcrest Dr	Madison Ave	Petit Pl	1,159	1,417	RES-S	18	16	**17**	1320	2,337	**19**	4	0	Fall Through Year 4					10
2553	1260	20	Beachcrest Dr	Petit Pl	Beach Crest Dr	1,178	1,702	RES-S	19	25	**20**	1320	2,337	**19**	4	0	Fall Through Year 4					13
1969	1270	10	Beans Bight Rd	Beans Bight	Upper Farms Rd	1,004	1,227	COL	30	39	**32**	1330	1,004	**32**	3	3	Selected Year 3	60	Surface Reconstruction	37.00	45,400	95
1392	1280	10	Beaver Bend	Eaglecliff Rd	NORTH END	154	599	RES-U	92	77	**86**	1340	154	**86**	3	0	Fall Through Year 3					81
1408	1290	10	Beck Rd	Pleasant Beach Dr	Bluff St	498	996	RES-S	89	70	**82**	1350	2,285	**82**	1	0	Fall Through Year 1					75
2196	1290	20	Beck Rd	Bluff St	Lytle Rd	517	977	RES-S	87	68	**81**	1350	2,285	**82**	1	0	Fall Through Year 1					74
2194	1290	30	Beck Rd	Lytle Rd	Mattson Pl	589	1,178	RES-S	84	65	**77**	1350	2,285	**82**	1	0	Fall Through Year 1					70
2193	1290	40	Beck Rd	Mattson Pl	West Blakely Rd	681	908	RES-S	94	83	**90**	1350	2,285	**82**	1	0	Fall Through Year 1					86
2281	1300	10	Belfair Ave	Hilltop Dr	Radio School Rd	834	1,575	RES-U	71	56	**65**	1360	834	**65**	3	0	Fall Through Year 3					54
1405	1310	10	Belfair Ave	Fort Ward Hill Rd	Soundview Dr	164	292	RES-U	37	28	**34**	1370	164	**34**	4	4	Selected Year 4	56	Thick Overlay + RR	26.50	7,700	95
2030	1320	10	Bergman Rd	Manzanita Rd	Peterson Hill Rd	2,121	5,656	COL	58	33	**49**	1380	3,637	**55**	2	0	Fall Through Year 2					36
2031	1320	20	Bergman Rd	Peterson Hill Rd	Miller Rd	1,516	3,706	COL	72	50	**64**	1380	3,637	**55**	2	0	Fall Through Year 2					52
1954	1330	10	Beverly Ln	Mandus Olson Rd	Maiden Ln	185	391	RES-S	59	50	**55**	1390	185	**55**	2	0	Fall Through Year 2					44
2520	1340	10	Bill Point Bluff	SOUTH END	Bill Point Hill	257	999	RES-S	95	85	**92**	1400	375	**92**	5+	0	Not Selected					87
2012	1340	20	Bill Point Bluff	Bill Point Hill	NORTH END	118	459	RES-S	95	85	**92**	1400	375	**92**	5+	0	Not Selected					87
2521	1350	10	Bill Point Circle	Bill Point Dr	NE END	291	776	RES-S	89	70	**82**	1410	291	**82**	1	0	Fall Through Year 1					76
2518	1360	10	Bill Point Crest	SW END	Bill Point Dr	530	1,590	RES-S	93	81	**89**	1420	530	**89**	5+	0	Not Selected					84
2522	1370	10	Bill Point Ct	SW END	Bill Point Dr	440	1,369	RES-S	91	71	**84**	1430	440	**84**	1	0	Fall Through Year 1					78
2524	1380	10	Bill Point Dr	Old Creosote Rd	Bill Point Crest	423	799	RES-S	72	49	**64**	1440	1,639	**73**	2	0	Fall Through Year 2					54
2528	1380	20	Bill Point Dr	Bill Point Crest	Bill Point View	344	879	RES-S	84	65	**77**	1440	1,639	**73**	2	0	Fall Through Year 2					70
2527	1380	30	Bill Point Dr	Bill Point View	Bill Point Circle	264	851	RES-S	67	40	**57**	1440	1,639	**73**	2	0	Fall Through Year 2					47
2526	1380	40	Bill Point Dr	Bill Point Circle	Bill Point Ct	309	824	RES-S	93	81	**89**	1440	1,639	**73**	2	0	Fall Through Year 2					84

Bainbridge Island

$1.5M Rehabilitation Plan by Segment

GISID	Street Number	Block Number	On Street	From Street	To Street	Pavement Length (ft)	Pavement Area (yd2)	Agency Functional Class	Surface Distress Index (SDI)	Roughness Index (RI)	Current PCI (10/1/2014)	Project ID	Project Length (ft)	Project Current PCI	$1.5M Rehabilitation Plan: Need Year	Selected Rehab Year	Segment Rehab Results	Rehab Activity Code	Rehab Activity	Unit Rate ($/yd2)	Segment Cost ($)	5 Year Post Rehab PCI
2525	1380	50	Bill Point Dr	Bill Point Ct	Old Creosote Rd	299	797	RES-S	87	68	**80**	1440	1,639	**73**	2	0	Fall Through Year 2					73
2519	1390	10	Bill Point Hill	Bill Point View	Bill Point Bluff	365	1,095	RES-S	93	80	**88**	1450	365	**88**	5	0	Fall Through Year 5					84
2643	1400	10	Bill Point View	SOUTH END	Bill Point Hill	446	1,288	RES-S	85	67	**79**	1460	669	**82**	1	0	Fall Through Year 1					72
2523	1400	20	Bill Point View	Bill Point Hill	Bill Point Dr	223	644	RES-S	93	79	**88**	1460	669	**82**	1	0	Fall Through Year 1					83
2368	1410	10	Bjune Dr	Madison Ave	Shannon Dr	475	2,111	RES-U	79	60	**72**	1470	1,173	**75**	4	0	Fall Through Year 4					62
2369	1410	20	Bjune Dr	Shannon Dr	Brien Dr	125	389	RES-U	90	70	**83**	1470	1,173	**75**	4	0	Fall Through Year 4					76
2373	1410	30	Bjune Dr	Brien Dr	Bjune Dr	573	1,528	RES-U	85	67	**78**	1470	1,173	**75**	4	0	Fall Through Year 4					70
2374	1420	10	Bjune Dr	Bjune Dr	Winslow Way	349	1,086	RES-U	91	72	**84**	1480	349	**84**	1	0	Fall Through Year 1					78
2244	1430	10	Blakely Ave	Blakely Hill Rd	Three T Rd	703	1,484	COL	80	61	**73**	1490	1,866	**68**	4	0	Fall Through Year 4					63
2536	1430	20	Blakely Ave	Three T Rd	Country Club Rd	1,163	2,584	COL	73	52	**66**	1490	1,866	**68**	4	0	Fall Through Year 4					54
2210	1430	30	Blakely Ave	Country Club Rd	Tani Creek Rd	1,604	3,921	SART	81	62	**74**	1500	1,892	**77**	4	0	Fall Through Year 4					62
2535	1430	40	Blakely Ave	Tani Creek Rd	Oddfellows Rd	288	672	SART	96	87	**93**	1500	1,892	**77**	4	0	Fall Through Year 4					87
2212	1430	50	Blakely Ave	Oddfellows Rd	Birkland Rd	1,379	3,218	SART	86	68	**80**	1510	3,927	**72**	1	0	Fall Through Year 1					70
2213	1430	60	Blakely Ave	Birkland Rd	West Blakely Rd	971	2,266	SART	74	72	**72**	1510	3,927	**72**	1	0	Fall Through Year 1					60
1195	1430	70	Blakely Ave	West Blakely Rd	Elephant Ln	30	70	SART	77	61	**71**	1510	3,927	**72**	1	0	Fall Through Year 1					60
1193	1430	80	Blakely Ave	Elephant Ln	Blakely School driveway	1,547	3,782	SART	67	66	**66**	1510	3,927	**72**	1	0	Fall Through Year 1					53
1192	1430	90	Blakely Ave	Blakely School driveway	Blakely School driveway	407	1,040	SART	94	84	**90**	1520	1,178	**79**	5	0	Fall Through Year 5					84
2214	1430	100	Blakely Ave	Blakely School driveway	Baker Hill Rd	74	189	SART	70	47	**62**	1520	1,178	**79**	5	0	Fall Through Year 5					48
1028	1430	110	Blakely Ave	Baker Hill Rd	Mabrey Ln	493	1,315	SART	76	59	**70**	1520	1,178	**79**	5	0	Fall Through Year 5					57
1027	1430	120	Blakely Ave	Mabrey Ln	Avalon Ln	204	521	SART	91	74	**85**	1520	1,178	**79**	5	0	Fall Through Year 5					77
2752	1430	130	Blakely Ave	Avalon Ln	Old Mill Rd	4,333	12,036	SART	93	81	**89**	1530	4,775	**89**	5	0	Fall Through Year 5					82
1199	1430	140	Blakely Ave	Old Mill Rd	Sandpiper Ln	442	1,130	SART	94	83	**90**	1530	4,775	**89**	5	0	Fall Through Year 5					84
2173	1440	10	Blakely Ct	Blakely Heights Dr	SE END	425	1,086	RES-S	91	74	**85**	1540	425	**85**	1	0	Fall Through Year 1					79
2175	1450	10	Blakely Ct	SOUTH END	Blakely Heights Dr	577	1,282	RES-S	91	74	**85**	1550	577	**85**	2	0	Fall Through Year 2					80
2171	1460	10	Blakely Heights Ct	Blakely Heights Dr	EAST END	552	1,288	RES-S	29	19	**25**	1560	552	**25**	5+	0	Not Selected					16
2168	1480	10	Blakely Heights Dr	Baker Hill Rd	Blakely Ct	300	667	RES-S	93	81	**89**	1570	2,476	**75**	3	0	Fall Through Year 3					84
2174	1480	20	Blakely Heights Dr	Blakely Ct	Blakely Ct	833	2,036	RES-S	80	61	**73**	1570	2,476	**75**	3	0	Fall Through Year 3					64
2172	1480	30	Blakely Heights Dr	Blakely Ct	Blakely Heights Ct	944	2,203	RES-S	85	66	**78**	1570	2,476	**75**	3	0	Fall Through Year 3					70
1020	1480	40	Blakely Heights Dr	Blakely Heights Ct	Baker Hill Rd	399	975	RES-S	71	48	**63**	1570	2,476	**75**	3	0	Fall Through Year 3					52
2216	1490	10	Blakely Hill Rd	Blakely Ave	Barkentine Rd	1,882	4,182	COL	27	39	**30**	1580	2,209	**27**	1	1	Selected Year 1	60	Surface Reconstruction	37.00	154,700	94
2229	1490	20	Blakely Hill Rd	Barkentine Rd	Old Mill Rd	327	799	COL	6	33	**14**	1580	2,209	**27**	1	1	Selected Year 1	60	Surface Reconstruction	37.00	29,600	93
2696	1500	10	Blakely Rd	Pleasant Beach Dr	Oddfellows Rd	1,139	2,151	RES-S	89	70	**83**	1590	1,139	**83**	1	0	Fall Through Year 1					76
2733	1510	10	Bligh Ct	Springridge Rd	SE END	344	1,147	RES-S	70	53	**64**	1600	344	**64**	2	0	Fall Through Year 2					53
2665	1520	10	Blue Heron Ave	Wallace Way	Ihland Pl	369	902	RES-U	51	34	**44**	1610	535	**43**	2	2	Selected Year 2	50	Thick Overlay (> 2.0 - 3.0)	25.00	22,600	93
2380	1520	20	Blue Heron Ave	Ihland Pl	NORTH END	166	461	RES-U	39	52	**42**	1610	535	**43**	2	2	Selected Year 2	50	Thick Overlay (> 2.0 - 3.0)	25.00	11,500	93
2476	1530	10	Blue Wave Pl	Capstan Dr	EAST END	258	946	RES-U	81	62	**74**	1620	258	**74**	3	3	Selected Year 3	20	Surface Treatment	3.90	3,700	86
1377	1540	10	Bluefin Pl	Sea Ray Pl	EAST END	129	602	RES-U	84	65	**77**	1630	129	**77**	5	5	Selected Year 5	20	Surface Treatment	3.90	2,300	88
2473	1550	10	Bluefin Pl	Capstan Dr	EAST END	129	588	RES-U	75	54	**67**	1640	129	**67**	4	0	Fall Through Year 4					57
2250	1560	10	Bolero Dr	Fort Ward Hill Rd	Yankee Girl Circle	689	1,608	RES-S	91	74	**85**	1650	2,206	**88**	4	0	Fall Through Year 4					80
2254	1560	20	Bolero Dr	Yankee Girl Circle	Intrepid Ct	1,203	1,738	RES-S	93	81	**89**	1650	2,206	**88**	4	0	Fall Through Year 4					84
2252	1560	30	Bolero Dr	Intrepid Ct	EAST END	314	419	RES-S	94	83	**90**	1650	2,206	**88**	4	0	Fall Through Year 4					85
2370	1570	10	Brien Dr	Bjune Dr	Bjune Dr	821	3,284	RES-U	73	52	**66**	1660	821	**66**	3	0	Fall Through Year 3					55

Bainbridge Island

$1.5M Rehabilitation Plan by Segment

GISID	Street Number	Block Number	On Street	From Street	To Street	Pavement Length (ft)	Pavement Area (yd2)	Agency Functional Class	Surface Distress Index (SDI)	Roughness Index (RI)	Current PCI (10/1/2014)	Project ID	Project Length (ft)	Project Current PCI	$1.5M Rehabilitation Plan: Need Year	Selected Rehab Year	Segment Rehab Results	Rehab Activity Code	Rehab Activity	Unit Rate ($/yd2)	Segment Cost ($)	5 Year Post Rehab PCI
2372	1575	10	Brien Dr	SE END	Bjune Dr	222	395	RES-U	3	44	**16**	1670	222	**16**	2	2	Selected Year 2	70	Full Recon / Surface Recon	31.00	12,200	96
2070	1580	10	Brigham Rd	NE Blue Heron Ln	Olympic Terrace Ave	663	1,473	RES-U	94	83	**90**	1680	663	**90**	5+	0	Not Selected					85
2409	1610	10	Brookcliff Ln	WEST END	Ferncliff Ave	476	1,111	RES-U	89	70	**82**	1690	476	**82**	1	0	Fall Through Year 1					75
1432	1620	10	Broom St	SOUTH END	County Road 226	140	233	RES-S	22	25	**22**	1700	969	**34**	5	5	Selected Year 5	56	Thick Overlay + RR	25.50	6,000	96
2016	1620	20	Broom St	County Road 226	County Park Rd	829	1,566	RES-S	39	31	**36**	1700	969	**34**	5	5	Selected Year 5	56	Thick Overlay + RR	25.50	39,900	96
2150	1630	10	Bucklin Hill Rd	Fletcher Bay Rd	Lynwood Center Rd	1,025	2,164	RES-S	52	58	**53**	1710	1,025	**53**	1	0	Fall Through Year 1					41
1208	1630	30	Bucklin Hill Rd	Ridge Ln	Old Woods Ln	634	1,409	SART	93	79	**88**	1720	3,674	**78**	5	0	Fall Through Year 5					81
2157	1630	40	Bucklin Hill Rd	Old Woods Ln	Blakely Ave	273	637	SART	93	79	**88**	1720	3,674	**78**	5	0	Fall Through Year 5					81
2681	1630	50	Bucklin Hill Rd	Blakely Ave	Eagle Harbor Rd	1,846	6,769	SART	80	69	**76**	1720	3,674	**78**	5	0	Fall Through Year 5					65
1966	1630	60	Bucklin Hill Rd	Eagle Harbor Rd	Eagle Harbor Rd	921	2,354	SART	83	65	**76**	1720	3,674	**78**	5	0	Fall Through Year 5					66
1126	1640	10	Byron Dr	Ruddy Duck Ln	Eleanor Pl	360	840	RES-S	80	74	**77**	1730	1,322	**64**	2	0	Fall Through Year 2					70
2441	1640	20	Byron Dr	Eleanor Pl	Grand Ave	962	2,458	RES-S	68	45	**60**	1730	1,322	**64**	2	0	Fall Through Year 2					49
2603	1650	10	Cambridge Crest Way	Phelps Rd	Trail Heights Ct	467	1,038	RES-S	96	87	**93**	1740	1,353	**90**	5+	0	Not Selected					88
1053	1650	20	Cambridge Crest Way	Trail Heights Ct	Cambridge Crest Way	886	2,363	RES-S	93	80	**89**	1740	1,353	**90**	5+	0	Not Selected					84
2604	1660	10	Cambridge Crest Way	Cambridge Crest Way	NORTH END	499	998	RES-S	94	82	**90**	1750	499	**90**	5+	0	Not Selected					85
2648	1670	10	Capstan Dr	High School Rd	Sea Ray Pl	184	450	RES-U	90	70	**83**	1760	1,846	**83**	1	0	Fall Through Year 1					76
2479	1670	20	Capstan Dr	Sea Ray Pl	Bluefin Pl	314	768	RES-U	94	83	**90**	1760	1,846	**83**	1	0	Fall Through Year 1					85
2474	1670	30	Capstan Dr	Bluefin Pl	Midships Pl	188	460	RES-U	94	83	**90**	1760	1,846	**83**	1	0	Fall Through Year 1					85
2478	1670	40	Capstan Dr	Midships Pl	Tidal Pl	280	684	RES-U	89	70	**82**	1760	1,846	**83**	1	0	Fall Through Year 1					75
2477	1670	50	Capstan Dr	Tidal Pl	Blue Wave Pl	374	956	RES-U	92	75	**86**	1760	1,846	**83**	1	0	Fall Through Year 1					80
2649	1670	60	Capstan Dr	Blue Wave Pl	Coral Pl	285	728	RES-U	88	69	**81**	1760	1,846	**83**	1	0	Fall Through Year 1					74
2475	1670	70	Capstan Dr	Coral Pl	NORTH END	221	859	RES-U	79	60	**72**	1760	1,846	**83**	1	0	Fall Through Year 1					62
2505	1680	10	Carole Pl	Lovgreen Rd	NORTH END	562	874	RES-U	31	45	**34**	1770	562	**34**	4	4	Selected Year 4	60	Surface Reconstruction	28.75	25,100	97
1994	1690	10	Cascade Ave	Sunrise Dr	John St	343	495	RES-S	61	48	**56**	1780	343	**56**	3	0	Fall Through Year 3					46
1131	1710	10	Cave Ave	Winslow Way	Gilmore	657	1,314	RES-S	54	32	**46**	1790	1,322	**44**	2	2	Selected Year 2	50	Thick Overlay (> 2.0 - 3.0)	24.00	31,500	93
2392	1710	20	Cave Ave	Gilmore	Kaleetan Pl	327	690	RES-S	35	21	**30**	1790	1,322	**44**	2	2	Selected Year 2	50	Thick Overlay (> 2.0 - 3.0)	24.00	16,600	93
2395	1710	30	Cave Ave	Kaleetan Pl	NORTH END	338	714	RES-S	64	36	**54**	1790	1,322	**44**	2	2	Selected Year 2	50	Thick Overlay (> 2.0 - 3.0)	24.00	17,100	93
2061	1730	10	Chadwick Pl	Meadowmeer Circle	NW END	364	728	RES-U	80	61	**73**	1800	364	**73**	2	2	Selected Year 2	20	Surface Treatment	3.90	2,800	85
2255	1740	10	Charisma Circle	Yankee Girl Circle	NW END	748	1,164	RES-S	67	52	**62**	1810	748	**62**	1	0	Fall Through Year 1					51
2506	1750	10	Charles Pl	Lovgreen Rd	NORTH END	344	726	RES-U	92	78	**87**	1820	344	**87**	4	0	Fall Through Year 4					81
2760	1760	10	Chatham Pl	Meadowmeer Circle	NE END	374	997	RES-U	72	49	**64**	1830	374	**64**	2	0	Fall Through Year 2					53
2600	1770	10	Chatri Pl	Sumanee Pl	NORTH END	277	616	RES-U	97	88	**94**	1840	277	**94**	5+	0	Not Selected					89
2658	1780	10	Cherry Ave	Wing Point Way	Dingley Rd	1,337	3,862	RES-U	82	63	**75**	1850	3,441	**76**	4	0	Fall Through Year 4					66
9003	1780	20	Cherry Ave	Dingley Rd	Preston St	351	858	RES-U	54	67	**57**	1850	3,441	**76**	4	0	Fall Through Year 4					44
2423	1780	30	Cherry Ave	Preston St	Aaron Ave	1,753	4,285	RES-U	88	69	**81**	1850	3,441	**76**	4	0	Fall Through Year 4					74
1387	1790	10	Commodore Ln	High School Rd	Kings Pl	183	529	RES-U	92	77	**86**	1860	2,279	**55**	3	0	Fall Through Year 3					81
2650	1790	20	Commodore Ln	Kings Pl	Elizabeth Pl	316	772	RES-U	94	82	**90**	1860	2,279	**55**	3	0	Fall Through Year 3					85
2472	1790	30	Commodore Ln	Elizabeth Pl	Arthur Pl	322	751	RES-U	65	37	**55**	1860	2,279	**55**	3	0	Fall Through Year 3					43
1987	1790	40	Commodore Ln	Arthur Pl	Whited Pl	192	491	RES-U	60	58	**59**	1860	2,279	**55**	3	0	Fall Through Year 3					47
1359	1790	50	Commodore Ln	Whited Pl	Jeanette Pl	138	353	RES-U	36	36	**35**	1860	2,279	**55**	3	0	Fall Through Year 3					24
2651	1790	60	Commodore Ln	Jeanette Pl	Lewis Pl	179	457	RES-U	36	47	**39**	1860	2,279	**55**	3	0	Fall Through Year 3					28
1451	1790	70	Commodore Ln	Lewis Pl	Susan Pl	148	378	RES-U	75	54	**67**	1860	2,279	**55**	3	0	Fall Through Year 3					56

Bainbridge Island

$1.5M Rehabilitation Plan by Segment

GISID	Street Number	Block Number	On Street	From Street	To Street	Pavement Length (ft)	Pavement Area (yd2)	Agency Functional Class	Surface Distress Index (SDI)	Roughness Index (RI)	Current PCI (10/1/2014)	Project ID	Project Length (ft)	Project Current PCI	$1.5M Rehabilitation Plan: Need Year	Selected Rehab Year	Segment Rehab Results	Rehab Activity Code	Rehab Activity	Unit Rate ($/yd2)	Segment Cost ($)	5 Year Post Rehab PCI
2471	1790	80	Commodore Ln	Susan Pl	Edna Pl	171	475	RES-U	55	59	**55**	1860	2,279	**55**	3	0	Fall Through Year 3					43
2470	1790	90	Commodore Ln	Edna Pl	NW END	630	2,100	RES-U	38	41	**38**	1860	2,279	**55**	3	0	Fall Through Year 3					27
1381	1820	10	Coral Pl	Capstan Pl	EAST END	215	812	RES-U	47	30	**41**	1870	215	**41**	1	1	Selected Year 1	50	Thick Overlay (> 2.0 - 3.0)	25.00	20,300	92
1401	1830	10	Cosgrove St	Shepard Way	Cosgrove St	173	404	RES-U	92	78	**87**	1880	933	**88**	4	0	Fall Through Year 4					82
2748	1830	20	Cosgrove St	Cosgrove St	Cosgrove St	223	396	RES-U	91	75	**86**	1880	933	**88**	4	0	Fall Through Year 4					80
2320	1830	30	Cosgrove St	Cosgrove St	Cosgrove St	537	955	RES-U	93	81	**89**	1880	933	**88**	4	0	Fall Through Year 4					83
1400	1840	10	Cosgrove St	Cosgrove St	Wyatt Way	329	768	RES-U	94	82	**89**	1890	329	**89**	5+	0	Not Selected					84
2692	1850	10	Country Club Rd	Blakely Ave	Fort Ward Hill Rd	1,082	2,765	COL	74	54	**67**	1900	4,207	**71**	1	0	Fall Through Year 1					55
1038	1850	20	Country Club Rd	Fort Ward Hill Rd	Private	2,277	5,566	COL	82	64	**76**	1900	4,207	**71**	1	0	Fall Through Year 1					66
2691	1850	30	Country Club Rd	Private	Toe Jam Hill Rd	768	2,133	COL	64	56	**60**	1900	4,207	**71**	1	0	Fall Through Year 1					48
1018	1850	40	Country Club Rd	Toe Jam Hill Rd	Private	80	222	COL	94	82	**90**	1900	4,207	**71**	1	0	Fall Through Year 1					84
2286	1850	50	Country Club Rd	Private	Upper Farms Rd	3,796	8,014	COL	19	35	**23**	1910	3,796	**23**	5+	0	Not Selected					14
2730	1860	10	County Park Rd	West Port Madison Rd	Gordon Dr	649	1,442	COL	94	82	**89**	1920	1,214	**91**	5+	0	Not Selected					84
2731	1860	20	County Park Rd	Gordon Dr	Grotle Rd	565	1,193	COL	96	87	**93**	1920	1,214	**91**	5+	0	Not Selected					87
1948	1860	30	County Park Rd	Grotle Rd	Broom St	580	1,031	RES-S	46	35	**42**	1930	580	**42**	1	1	Selected Year 1	50	Thick Overlay (> 2.0 - 3.0)	24.00	24,700	93
1996	1890	10	Crown Dr	Kenwood Ave	Day Rd	671	1,417	RES-U	96	87	**93**	1940	671	**93**	5+	0	Not Selected					88
1264	1900	10	Crystal Springs Rd	Point White Dr	Crystal Springs Hill Ln	3,228	7,891	COL	53	56	**53**	1950	3,228	**53**	1	5	Selected Year 5	53	Thick Overlay + RR	27.50	217,000	96
1016	1900	20	Crystal Springs Rd	Crystal Springs Hill Ln	Crystal Ln	223	471	COL	97	88	**94**	1960	223	**94**	5+	0	Not Selected					89
1263	1900	30	Crystal Springs Rd	Crystal Ln	Private	261	609	COL	62	43	**54**	1970	740	**59**	4	0	Fall Through Year 4					42
1600	1900	40	Crystal Springs Rd	Private	Private	479	1,064	COL	63	64	**62**	1970	740	**59**	4	0	Fall Through Year 4					50
1015	1900	50	Crystal Springs Rd	Private	Baker Hill Rd	3,380	7,511	COL	71	59	**66**	1980	3,742	**64**	2	0	Fall Through Year 2					54
2540	1900	60	Crystal Springs Rd	Baker Hill Rd	Sullivan Rd	362	764	COL	47	33	**42**	1980	3,742	**64**	2	0	Fall Through Year 2					29
1095	1900	70	Crystal Springs Rd	Sullivan Rd	Crystal Springs Rd	3,447	6,894	RES-S	41	57	**45**	1990	3,447	**45**	3	3	Selected Year 3	50	Thick Overlay (> 2.0 - 3.0)	24.00	165,500	94
2486	1910	10	Daniel Ct	Madison Ave	NW END	812	2,256	RES-S	77	58	**70**	2000	812	**70**	5+	0	Not Selected					61
2182	1920	10	Dapple Ct	Palamino Dr	EAST END	1,176	2,875	RES-U	37	37	**36**	2010	1,176	**36**	5	5	Selected Year 5	60	Surface Reconstruction	28.75	82,600	98
1257	1930	10	Day Rd	Manzanita Rd	Private	3,230	7,896	COL	91	79	**87**	2020	3,230	**87**	3	0	Fall Through Year 3					80
1255	1930	20	Day Rd	Private	Private	91	222	COL	100	91	**97**	2030	1,805	**91**	5+	0	Not Selected					91
1253	1930	30	Day Rd	Private	Private	552	1,411	COL	100	90	**96**	2030	1,805	**91**	5+	0	Not Selected					91
1251	1930	40	Day Rd	Private	Private	132	337	COL	98	89	**94**	2030	1,805	**91**	5+	0	Not Selected					89
1249	1930	50	Day Rd	Private	Private	225	600	COL	97	88	**94**	2030	1,805	**91**	5+	0	Not Selected					88
1248	1930	60	Day Rd	Private	Private	136	363	COL	97	88	**93**	2030	1,805	**91**	5+	0	Not Selected					88
1246	1930	70	Day Rd	Private	Private	202	516	COL	93	82	**89**	2030	1,805	**91**	5+	0	Not Selected					83
1245	1930	80	Day Rd	Private	Private	369	902	COL	87	68	**80**	2030	1,805	**91**	5+	0	Not Selected					72
2034	1930	90	Day Rd	Private	Miller Rd	98	240	COL	91	72	**84**	2030	1,805	**91**	5+	0	Not Selected					77
1031	1930	100	Day Rd	Miller Rd	State Route 305	451	1,203	SART	94	81	**89**	2040	1,627	**83**	1	0	Fall Through Year 1					83
1371	1930	110	Day Rd	State Route 305	Phelps Rd	100	367	SART	82	63	**75**	2040	1,627	**83**	1	0	Fall Through Year 1					64
1061	1930	120	Day Rd	Phelps Rd	Island School	741	1,894	SART	83	64	**76**	2040	1,627	**83**	1	0	Fall Through Year 1					65
1059	1930	130	Day Rd	Island School	Island School	173	423	SART	95	84	**91**	2040	1,627	**83**	1	0	Fall Through Year 1					84
1057	1930	140	Day Rd	Island School	Private	162	396	SART	96	87	**93**	2040	1,627	**83**	1	0	Fall Through Year 1					87
2593	1930	150	Day Rd	Private	Vista Dr	2,125	5,667	SART	70	53	**64**	2050	2,125	**64**	2	0	Fall Through Year 2					50
2591	1930	160	Day Rd	Vista Dr	Crown Dr	340	793	SART	93	80	**88**	2060	1,165	**89**	5	0	Fall Through Year 5					82
2590	1930	170	Day Rd	Crown Dr	Madison Ave	825	2,017	SART	94	82	**90**	2060	1,165	**89**	5	0	Fall Through Year 5					83

Bainbridge Island

$1.5M Rehabilitation Plan by Segment

GISID	Street Number	Block Number	On Street	From Street	To Street	Pavement Length (ft)	Pavement Area (yd2)	Agency Functional Class	Surface Distress Index (SDI)	Roughness Index (RI)	Current PCI (10/1/2014)	Project ID	Project Length (ft)	Project Current PCI	$1.5M Rehabilitation Plan: Need Year	Selected Rehab Year	Segment Rehab Results	Rehab Activity Code	Rehab Activity	Unit Rate ($/yd2)	Segment Cost ($)	5 Year Post Rehab PCI
2571	1930	180	Day Rd	Madison Ave	Sunrise Dr	2,653	6,780	SART	70	82	**73**	2070	2,653	**73**	2	2	Selected Year 2	23	Surface Treatment + RR	5.00	33,900	84
2414	1940	10	Deercliff Rd	WEST END	Eaglecliff Rd	153	476	RES-U	60	35	**51**	2080	876	**36**	5	5	Selected Year 5	56	Thick Overlay + RR	26.50	12,600	96
2663	1940	20	Deercliff Rd	Eaglecliff Rd	Fawn Pl	454	1,261	RES-U	32	30	**31**	2080	876	**36**	5	5	Selected Year 5	56	Thick Overlay + RR	26.50	33,400	96
2662	1940	30	Deercliff Rd	Fawn Pl	Isaac Ave	269	658	RES-U	35	31.6	**33**	2080	876	**36**	5	5	Selected Year 5	56	Thick Overlay + RR	26.50	17,400	96
2262	1950	10	Devenny Ave	SOUTH END	Evergreen Ave	177	216	RES-U	72	50	**64**	2090	177	**64**	2	0	Fall Through Year 2					53
2159	1960	10	Diamond Dr	SOUTH END	Diamond Pl	1,013	2,926	RES-S	87	68	**80**	2100	1,013	**80**	5+	0	Not Selected					73
1389	1970	10	Dingley Rd	Cherry Ave	Alder Ave	232	644	RES-U	95	84	**91**	2110	660	**89**	5	0	Fall Through Year 5					86
2745	1970	20	Dingley Rd	Alder Ave	Park Ave	428	1,284	RES-U	93	78	**87**	2110	660	**89**	5	0	Fall Through Year 5					82
1453	1980	10	Dingley Rd	WEST END	Fairview Ave	376	585	RES-U	63	40	**55**	2120	376	**55**	2	0	Fall Through Year 2					43
1997	2000	10	Dolphin Dr	Agatewood Rd	Agate Pass Rd	1,305	3,190	COL	85	68	**78**	2130	2,606	**85**	1	0	Fall Through Year 1					70
1368	2000	20	Dolphin Dr	Agate Pass Rd	Agate Point Rd	1,301	3,180	COL	95	86	**92**	2130	2,606	**85**	1	0	Fall Through Year 1					86
2399	2010	10	Donald Pl	Eagle Pl	NE END	669	1,487	RES-U	72	50	**64**	2140	669	**64**	2	0	Fall Through Year 2					53
2283	2020	10	Douglas Dr	Hilltop Dr	Radio School Rd	1,126	2,627	RES-U	85	66	**78**	2150	1,644	**70**	5	0	Fall Through Year 5					70
2284	2020	20	Douglas Dr	Radio School Rd	NORTH END	518	1,324	RES-U	61	40	**53**	2150	1,644	**70**	5	0	Fall Through Year 5					42
2304	2070	10	Eagle Harbor Rd	Bucklin Hill Rd	Eagle Harbor Ln	2,817	6,886	SART	74	61	**69**	2160	2,817	**69**	4	0	Fall Through Year 4					56
1174	2070	20	Eagle Harbor Rd	Eagle Harbor Ln	Harbor Crest Dr	151	352	SART	93	82	**89**	2170	3,499	**80**	5+	0	Not Selected					82
2682	2070	30	Eagle Harbor Rd	Harbor Crest Dr	Wimsey Ave	2,265	5,788	SART	89	72	**83**	2170	3,499	**80**	5+	0	Not Selected					75
2301	2070	40	Eagle Harbor Rd	Wimsey Ave	Rose Lp	1,083	2,647	SART	74	69	**72**	2170	3,499	**80**	5+	0	Not Selected					59
2299	2070	60	Eagle Harbor Rd	Rose Lp	Rose Lp	1,312	3,353	SART	71	61	**67**	2180	3,945	**75**	3	0	Fall Through Year 3					54
2297	2070	70	Eagle Harbor Rd	Rose Lp	Packard Ln	807	2,062	SART	85	66	**78**	2180	3,945	**75**	3	0	Fall Through Year 3					67
1176	2070	80	Eagle Harbor Rd	Packard Ln	New Sweden Ave	514	1,256	SART	86	67	**79**	2180	3,945	**75**	3	0	Fall Through Year 3					69
2296	2070	90	Eagle Harbor Rd	New Sweden Ave	Ward Ave	299	831	SART	90	70	**83**	2180	3,945	**75**	3	0	Fall Through Year 3					75
2290	2070	100	Eagle Harbor Rd	Ward Ave	Taylor Ave	1,013	2,476	SART	83	72	**78**	2180	3,945	**75**	3	0	Fall Through Year 3					68
2289	2070	120	Eagle Harbor Rd	Taylor Ave	Rockaway Beach Rd	2,506	6,683	COL	67	88	**73**	2190	2,506	**73**	2	0	Fall Through Year 2					63
1980	2090	10	Eagle Pl	Eagle Place	Irene Pl	190	380	RES-U	25	15	**21**	2200	799	**54**	2	0	Fall Through Year 2					13
2403	2090	20	Eagle Pl	Irene Pl	Hawley Way	229	509	RES-U	86	67	**79**	2200	799	**54**	2	0	Fall Through Year 2					71
2400	2090	30	Eagle Pl	Hawley Way	Donald Pl	194	474	RES-U	67	42	**58**	2200	799	**54**	2	0	Fall Through Year 2					47
1394	2090	40	Eagle Pl	Donald Pl	NORTH END	186	310	RES-U	51	36	**45**	2200	799	**54**	2	0	Fall Through Year 2					34
2398	2100	10	Eagle Place	Ferncliff Ave	Eagle Pl	595	1,190	RES-U	82	64	**76**	2210	595	**76**	4	0	Fall Through Year 4					67
2413	2110	10	Eaglecliff Rd	Deercliff Rd	Beaver Bend	719	1,997	RES-U	37	57	**42**	2220	1,077	**38**	5+	0	Not Selected					31
2664	2110	20	Eaglecliff Rd	Beaver Bend	Ferncliff Ave	358	1,034	RES-U	21	49	**29**	2220	1,077	**38**	5+	0	Not Selected					18
1169	2120	10	Eakin Dr	Eakin Dr	Eakin Dr	789	1,315	RES-U	37	30	**34**	2230	1,541	**57**	4	0	Fall Through Year 4					23
1171	2120	20	Eakin Dr	Eakin Dr	Wyatt Way	752	1,588	RES-U	83	64	**76**	2230	1,541	**57**	4	0	Fall Through Year 4					67
2494	2130	10	Eastwind Ct	NW END	Windsong Lp	266	916	RES-S	69	45	**60**	2240	266	**60**	5	0	Fall Through Year 5					50
1386	2140	10	Edna Pl	Commodore Ln	EAST END	119	529	RES-U	82	64	**76**	2250	119	**76**	4	4	Selected Year 4	20	Surface Treatment	3.90	2,100	87
1382	2150	10	Elizabeth Pl	WEST END	Commodore Ln	255	595	RES-U	9	16	**11**	2260	255	**11**	1	2	Selected Year 2	70	Full Recon / Surface Recon	31.00	18,400	96
2606	2160	10	Ellingsen Rd	Ellingsen	Phelps Rd	2,430	4,320	RES-S	59	58	**58**	2270	2,430	**58**	4	0	Fall Through Year 4					47
2165	2170	10	Emerald Way	SW END	Ruby Way	81	108	RES-S	97	87	**93**	2280	560	**77**	5	0	Fall Through Year 5					89
2698	2170	20	Emerald Way	Ruby Way	Lynwood Center Rd	479	1,277	RES-S	82	64	**76**	2280	560	**77**	5	0	Fall Through Year 5					67
2514	2190	20	Eric Ave	Kenneth Pl	Katharine Pl	430	1,099	RES-U	96	87	**93**	2290	684	**91**	5+	0	Not Selected					88
2511	2190	30	Eric Ave	Katharine Pl	Madison Ave	254	593	RES-U	92	78	**87**	2290	684	**91**	5+	0	Not Selected					82
1140	2200	10	Ericksen Ave	Winslow Way	Private	424	1,366	COL	93	81	**89**	2300	2,658	**74**	3	0	Fall Through Year 3					83

Bainbridge Island

$1.5M Rehabilitation Plan by Segment

GISID	Street Number	Block Number	On Street	From Street	To Street	Pavement Length (ft)	Pavement Area (yd2)	Agency Functional Class	Surface Distress Index (SDI)	Roughness Index (RI)	Current PCI (10/1/2014)	Project ID	Project Length (ft)	Project Current PCI	$1.5M Rehabilitation Plan: Need Year	Selected Rehab Year	Segment Rehab Results	Rehab Activity Code	Rehab Activity	Unit Rate ($/yd2)	Segment Cost ($)	5 Year Post Rehab PCI
2386	2200	20	Ericksen Ave	Private	Wyatt St	908	2,724	COL	85	67	**78**	2300	2,658	**74**	3	0	Fall Through Year 3					70
1141	2200	30	Ericksen Ave	Wyatt St	Wintersweet Rd	367	1,142	COL	92	77	**86**	2300	2,658	**74**	3	0	Fall Through Year 3					80
2385	2200	40	Ericksen Ave	Wintersweet Rd	Knetchel Way	295	852	COL	84	69	**78**	2300	2,658	**74**	3	0	Fall Through Year 3					70
2384	2200	50	Ericksen Ave	Knetchel Way	Wallace Way	664	2,287	COL	54	56	**54**	2300	2,658	**74**	3	0	Fall Through Year 3					41
2631	2220	10	Euclid Ave	Washington Ave	Euclid Ave	584	1,428	RES-U	89	70	**82**	2310	1,989	**80**	1	0	Fall Through Year 1					75
2632	2220	20	Euclid Ave	Euclid Ave	Meigs St	1,405	3,434	RES-U	86	68	**80**	2310	1,989	**80**	1	0	Fall Through Year 1					72
9004	2220	30	Euclid Ave	Meigs St	Lafayette St	364	809	RES-U	34	26	**31**	2320	1,240	**32**	3	3	Selected Year 3	60	Surface Reconstruction	28.75	23,300	96
2740	2220	40	Euclid Ave	Lafayette St	Euclid Ave	876	1,947	RES-U	31	37	**32**	2320	1,240	**32**	3	3	Selected Year 3	60	Surface Reconstruction	28.75	56,000	96
2767	2220	50	Euclid Ave	Euclid Ave	Endicott St	93	196	RES-U	79	60	**72**	2330	850	**47**	3	3	Selected Year 3	53	Thick Overlay + RR	26.50	5,200	94
2633	2220	60	Euclid Ave	Endicott St	Lafayette St	757	1,598	RES-U	44	46	**44**	2330	850	**47**	3	3	Selected Year 3	53	Thick Overlay + RR	26.50	42,300	94
2766	2240	10	Euclid Ave	Euclid Ave	Endicott St	1,711	2,852	RES-U	75	54	**67**	2340	1,711	**67**	4	0	Fall Through Year 4					57
2620	2240	20	Euclid Ave	Endicott St	Lafayette St	404	853	RES-U	87	68	**80**	2350	2,679	**90**	5+	0	Not Selected					73
2617	2240	30	Euclid Ave	Lafayette St	Phelps Rd	2,275	5,814	RES-U	95	84	**91**	2350	2,679	**90**	5+	0	Not Selected					86
2261	2280	10	Evergreen Ave	Fort Ward Hill Rd	Parade Grounds Ave	405	765	RES-U	67	42	**58**	2360	750	**66**	3	0	Fall Through Year 3					46
2268	2280	20	Evergreen Ave	Parade Grounds Ave	Devenny Ave	116	219	RES-U	70	50	**63**	2360	750	**66**	3	0	Fall Through Year 3					52
2263	2280	30	Evergreen Ave	Devenny Ave	Parkview Dr	229	509	RES-U	86	68	**80**	2360	750	**66**	3	0	Fall Through Year 3					72
1177	2290	10	Ewing St	Ward Ave	Main St	206	481	RES-S	44	30	**39**	2370	378	**34**	5	5	Selected Year 5	60	Surface Reconstruction	28.75	13,800	98
2293	2290	20	Ewing St	Main St	SE END	172	440	RES-S	36	17	**29**	2370	378	**34**	5	5	Selected Year 5	60	Surface Reconstruction	28.75	12,600	98
1366	2300	10	Fairfield Pl	Teem Loop Rd	SE END	244	542	RES-U	89	70	**82**	2380	244	**82**	1	0	Fall Through Year 1					75
2427	2310	10	Fairview Ave	Madrona Dr	NORTH END	298	762	RES-U	33	25	**30**	2390	298	**30**	2	2	Selected Year 2	60	Surface Reconstruction	28.75	21,900	95
2429	2330	10	Fairview Ave	SOUTH END	Dingley Rd	582	1,423	RES-U	64	47	**57**	2400	582	**57**	3	0	Fall Through Year 3					46
1092	2340	10	Falk Rd	Manitou Beach Dr	Duncan Ln	1,451	3,224	RES-S	82	64	**76**	2410	2,774	**68**	4	0	Fall Through Year 4					68
2543	2340	20	Falk Rd	Duncan Ln	Valley Rd	1,323	2,646	RES-S	64	49	**58**	2410	2,774	**68**	4	0	Fall Through Year 4					48
1393	2350	10	Fawn Pl	Deercliff Rd	NE END	48	341	RES-U	34	22	**29**	2420	48	**29**	2	2	Selected Year 2	60	Surface Reconstruction	28.75	9,800	95
2439	2360	10	Fenton Rd	Grand Ave	NE END	440	880	RES-S	85	66	**78**	2430	440	**78**	5+	0	Not Selected					71
2397	2370	10	Ferncliff Ave	Eagle Place	Hawley Way	376	1,295	SART	73	58	**67**	2440	3,159	**71**	1	0	Fall Through Year 1					54
2406	2370	20	Ferncliff Ave	Hawley Way	Wing Point Way	948	3,055	SART	76	67	**72**	2440	3,159	**71**	1	0	Fall Through Year 1					60
2416	2370	30	Ferncliff Ave	Wing Point Way	Tiffany Meadows Dr	692	2,384	SART	67	62	**65**	2440	3,159	**71**	1	0	Fall Through Year 1					51
2408	2370	40	Ferncliff Ave	Tiffany Meadows Dr	Brookcliff Ln	204	657	SART	70	59	**66**	2440	3,159	**71**	1	0	Fall Through Year 1					52
2410	2370	50	Ferncliff Ave	Brookcliff Ln	Klickitat Pl	204	589	SART	63	60	**61**	2440	3,159	**71**	1	0	Fall Through Year 1					47
2412	2370	60	Ferncliff Ave	Klickitat Pl	Eaglecliff Rd	457	1,422	SART	93	80	**88**	2440	3,159	**71**	1	0	Fall Through Year 1					81
2746	2370	70	Ferncliff Ave	Eaglecliff Rd	Deercliff Rd	278	896	SART	76	57	**69**	2440	3,159	**71**	1	0	Fall Through Year 1					57
2661	2370	90	Ferncliff Ave	Deercliff Rd	Ferncliff Avenue	816	2,720	SART	71	55	**65**	2450	816	**65**	2	0	Fall Through Year 2					51
1019	2370	100	Ferncliff Ave	High School Rd	Ruddy Duck Ln	510	1,190	COL	64	52	**59**	2460	2,646	**68**	4	0	Fall Through Year 4					47
2771	2370	110	Ferncliff Ave	Ruddy Duck Ln	Ruddy Duck Ln	110	293	COL	55	66	**57**	2460	2,646	**68**	4	0	Fall Through Year 4					43
1388	2370	120	Ferncliff Ave	Ruddy Duck Ln	Garibaldi Lp	150	467	COL	77	64	**72**	2460	2,646	**68**	4	0	Fall Through Year 4					62
1124	2370	130	Ferncliff Ave	Garibaldi Lp	Private	149	447	COL	65	65	**65**	2460	2,646	**68**	4	0	Fall Through Year 4					53
2443	2370	140	Ferncliff Ave	Private	Garibaldi Lp	269	837	COL	90	71	**83**	2460	2,646	**68**	4	0	Fall Through Year 4					76
2442	2370	150	Ferncliff Ave	Garibaldi Lp	Grand Ave	1,458	4,374	COL	76	56	**69**	2460	2,646	**68**	4	0	Fall Through Year 4					58
2462	2370	170	Ferncliff Ave	Casey St	Yaquina Ave	998	2,550	COL	91	73	**84**	2470	2,142	**75**	3	0	Fall Through Year 3					77
2467	2370	180	Ferncliff Ave	Yaquina Ave	Lofgren Rd	1,144	2,924	COL	67	67	**66**	2470	2,142	**75**	3	0	Fall Through Year 3					54
1629	2410	10	Fieldstone Ln	Koura Rd	Leslie Ln	348	812	RES-S	67	43	**59**	2480	1,220	**59**	4	0	Fall Through Year 4					48

Bainbridge Island

$1.5M Rehabilitation Plan by Segment

GISID	Street Number	Block Number	On Street	From Street	To Street	Pavement Length (ft)	Pavement Area (yd2)	Agency Functional Class	Surface Distress Index (SDI)	Roughness Index (RI)	Current PCI (10/1/2014)	Project ID	Project Length (ft)	Project Current PCI	$1.5M Rehabilitation Plan: Need Year	Selected Rehab Year	Segment Rehab Results	Rehab Activity Code	Rehab Activity	Unit Rate ($/yd2)	Segment Cost ($)	5 Year Post Rehab PCI
1300	2410	20	Fieldstone Ln	Leslie Ln	Koura Farm Dr	120	333	RES-S	66	52	**60**	2480	1,220	**59**	4	0	Fall Through Year 4					50
1630	2410	30	Fieldstone Ln	Koura Farm Dr	Jordan Dr	355	828	RES-S	62	44	**55**	2480	1,220	**59**	4	0	Fall Through Year 4					44
1642	2410	40	Fieldstone Ln	Jordan Dr	NORTH END	397	926	RES-S	71	48	**63**	2480	1,220	**59**	4	0	Fall Through Year 4					53
2365	2420	10	Finch Pl	SOUTH END	Winslow Way	297	759	RES-S	30	52	**36**	2490	297	**36**	5	0	Fall Through Year 5					25
2735	2430	10	Finch Rd	Wyatt Way	New Holland Ct	475	1,531	SART	74	53	**66**	2500	1,308	**79**	5+	0	Not Selected					53
2749	2430	20	Finch Rd	New Holland Ct	Sportsman Club Rd	833	2,036	SART	94	82	**89**	2500	1,308	**79**	5+	0	Not Selected					83
2310	2430	30	Finch Rd	Sportsman Club Rd	High School Rd	1,325	3,092	COL	95	85	**92**	2510	1,325	**92**	5+	0	Not Selected					86
2345	2440	10	Fir Acres Dr	Grow Ave	Fir Acres Dr	438	1,265	RES-U	69	61	**65**	2520	876	**54**	2	0	Fall Through Year 2					54
2344	2440	20	Fir Acres Dr	Fir Acres Dr	Grow Ave	438	1,265	RES-U	54	25	**44**	2520	876	**54**	2	0	Fall Through Year 2					32
1977	2460	10	Fir Acres Dr	Fir Acres Dr	EAST END	143	254	RES-U	54	30	**45**	2530	143	**45**	2	2	Selected Year 2	50	Thick Overlay (> 2.0 - 3.0)	25.00	6,400	93
2149	2470	10	Fletcher Bay Rd	Lynwood Center Rd	Vincent Rd	666	1,554	SART	85	68	**79**	2540	4,748	**86**	2	0	Fall Through Year 2					69
2151	2470	20	Fletcher Bay Rd	Vincent Rd	Bucklin Hill Rd	190	464	SART	83	64	**76**	2540	4,748	**86**	2	0	Fall Through Year 2					65
2147	2470	30	Fletcher Bay Rd	Bucklin Hill Rd	Island Center Rd	3,892	9,081	SART	93	78	**87**	2540	4,748	**86**	2	0	Fall Through Year 2					80
1098	2470	40	Fletcher Bay Rd	Island Center Rd	Johnson Farm Ln	315	910	SART	100	94	**97**	2550	2,305	**85**	1	0	Fall Through Year 1					91
2517	2470	50	Fletcher Bay Rd	Johnson Farm Ln	High School Rd	1,990	5,086	SART	87	74	**82**	2550	2,305	**85**	1	0	Fall Through Year 1					74
1209	2470	60	Fletcher Bay Rd	High School Rd	Gregg Farm Ln	1,062	2,832	SART	72	72	**71**	2560	3,024	**77**	4	0	Fall Through Year 4					57
1007	2470	70	Fletcher Bay Rd	Gregg Farm Ln	Berganio Ln	781	1,822	SART	80	83	**80**	2560	3,024	**77**	4	0	Fall Through Year 4					71
2145	2470	80	Fletcher Bay Rd	Berganio Ln	New Brooklyn Rd	1,181	3,674	SART	82	76	**80**	2560	3,024	**77**	4	0	Fall Through Year 4					70
2131	2480	10	Fletcher Bay Rd	Woodbank Dr	Foster St	336	784	RES-S	76	56	**69**	2570	647	**79**	5+	0	Not Selected					60
2130	2480	20	Fletcher Bay Rd	Foster St	Potlatch St	311	726	RES-S	94	84	**90**	2570	647	**79**	5+	0	Not Selected					86
2125	2480	30	Fletcher Bay Rd	Potlatch St	Springridge Rd	328	802	SART	96	87	**93**	2580	1,454	**89**	5	0	Fall Through Year 5					87
2704	2480	40	Fletcher Bay Rd	Springridge Rd	Pitcairn Pl	795	2,208	SART	92	76	**86**	2580	1,454	**89**	5	0	Fall Through Year 5					79
2121	2480	50	Fletcher Bay Rd	Pitcairn Pl	New Brooklyn Rd	331	919	SART	97	88	**93**	2580	1,454	**89**	5	0	Fall Through Year 5					88
9000	2490	10	Fletcher Landing	WEST END	Hansen Rd	192	427	RES-U	37	43	**38**	2590	986	**26**	1	1	Selected Year 1	60	Surface Reconstruction	28.75	12,300	94
2136	2490	20	Fletcher Landing	Hansen Rd	Woodbank Dr	794	1,676	RES-U	18	34	**22**	2590	986	**26**	1	1	Selected Year 1	60	Surface Reconstruction	28.75	48,200	94
1337	2500	10	Fort Ward Hill Rd	South Beach Rd	Watch Hill Dr	1,044	2,436	COL	75	54	**67**	2600	3,423	**67**	4	0	Fall Through Year 4					55
2249	2500	20	Fort Ward Hill Rd	Watch Hill Dr	Evergreen Ave	620	1,584	COL	62	48	**56**	2600	3,423	**67**	4	0	Fall Through Year 4					43
1179	2500	30	Fort Ward Hill Rd	Evergreen Ave	Victorian Ln	776	1,983	COL	79	60	**72**	2600	3,423	**67**	4	0	Fall Through Year 4					62
2273	2500	40	Fort Ward Hill Rd	Victorian Ln	Olympic Dr	386	901	COL	77	58	**70**	2600	3,423	**67**	4	0	Fall Through Year 4					59
1178	2500	50	Fort Ward Hill Rd	Olympic Dr	Belfair Ave	597	1,459	COL	79	59	**72**	2600	3,423	**67**	4	0	Fall Through Year 4					61
2278	2500	70	Fort Ward Hill Rd	Belfair Ave	Kitsap Ave	1,207	2,950	COL	79	60	**72**	2610	1,882	**68**	4	0	Fall Through Year 4					61
2260	2500	80	Fort Ward Hill Rd	Kitsap Ave	Sunny Hill Circle	675	1,575	COL	68	53	**62**	2610	1,882	**68**	4	0	Fall Through Year 4					50
2258	2500	90	Fort Ward Hill Rd	Sunny Hill Circle	Bolero Dr	1,563	3,994	COL	6	29	**13**	2620	1,563	**13**	1	3	Selected Year 3	70	Full Recon / Surface Recon	46.50	185,700	98
2257	2500	100	Fort Ward Hill Rd	Bolero Dr	Country Club Rd	1,060	2,473	COL	95	86	**92**	2630	1,060	**92**	5+	0	Not Selected					86
2134	2510	10	Foster Rd	Hansen Rd	Jennie St	1,025	2,278	COL	85	66	**78**	2640	1,025	**78**	5	0	Fall Through Year 5					69
2135	2510	30	Foster Rd	Jennie St	Foster St	347	771	COL	79	63	**73**	2650	347	**73**	2	2	Selected Year 2	20	Surface Treatment	4.10	3,200	85
2127	2520	20	Foster St	Foster Rd	Fletcher Bay Rd	633	1,266	COL	95	84	**91**	2660	633	**91**	5+	0	Not Selected					85
2080	2530	10	Frey St	Battle Point Dr	Olympic View Dr	209	418	COL	94	83	**90**	2670	1,322	**79**	5	0	Fall Through Year 5					84
2757	2530	20	Frey St	Olympic View Dr	Kirk Ave	515	1,030	COL	71	58	**66**	2670	1,322	**79**	5	0	Fall Through Year 5					54
1960	2530	30	Frey St	Kirk Ave	Laurelwood Ln	287	542	COL	90	70	**83**	2670	1,322	**79**	5	0	Fall Through Year 5					75
2714	2530	40	Frey St	Laurelwood Ln	Arrow Point Dr	311	657	COL	93	78	**87**	2670	1,322	**79**	5	0	Fall Through Year 5					81
2006	2540	10	Genevieve Pl	Koura Rd	SE END	346	1,000	RES-S	52	33	**45**	2680	346	**45**	3	0	Fall Through Year 3					35

Bainbridge Island

$1.5M Rehabilitation Plan by Segment

GISID	Street Number	Block Number	On Street	From Street	To Street	Pavement Length (ft)	Pavement Area (yd2)	Agency Functional Class	Surface Distress Index (SDI)	Roughness Index (RI)	Current PCI (10/1/2014)	Project ID	Project Length (ft)	Project Current PCI	$1.5M Rehabilitation Plan: Need Year	Selected Rehab Year	Segment Rehab Results	Rehab Activity Code	Rehab Activity	Unit Rate ($/yd2)	Segment Cost ($)	5 Year Post Rehab PCI
2347	2560	10	Gideon St	Grow Ave	EAST END	564	1,316	RES-U	90	70	**83**	2690	564	**83**	1	0	Fall Through Year 1					76
2017	2570	10	Gordon Dr	County Park Rd	NE END	1,028	1,713	RES-S	16	40	**23**	2700	1,028	**23**	5+	0	Not Selected					14
2313	2580	10	Gowen Pl	SOUTH END	Wyatt Way	1,408	1,721	RES-S	24	33	**26**	2710	1,408	**26**	1	0	Fall Through Year 1					17
2531	2590	10	Grand Ave	Yeomalt Point Dr	Pleasant Ln	489	1,467	COL	86	68	**80**	2720	2,449	**85**	1	0	Fall Through Year 1					71
2533	2590	20	Grand Ave	Pleasant Ln	Aaron Ave	1,667	4,260	COL	88	81	**85**	2720	2,449	**85**	1	0	Fall Through Year 1					78
2653	2590	30	Grand Ave	Aaron Ave	Byron Dr	293	846	COL	94	83	**90**	2720	2,449	**85**	1	0	Fall Through Year 1					84
1123	2590	40	Grand Ave	Byron Dr	Broomgerrie Ln	708	1,967	COL	91	75	**85**	2730	2,407	**88**	4	0	Fall Through Year 4					79
2448	2590	50	Grand Ave	Broomgerrie Ln	Fenton Rd	1,220	2,982	COL	91	83	**88**	2730	2,407	**88**	4	0	Fall Through Year 4					82
2440	2590	60	Grand Ave	Fenton Rd	Ferncliff Ave	479	1,224	COL	95	84	**91**	2730	2,407	**88**	4	0	Fall Through Year 4					85
2466	2600	10	Green Spot Pl	Lofgren Rd	NW END	934	1,245	RES-S	42	22	**35**	2740	934	**35**	5	0	Fall Through Year 5					25
2108	2610	10	Grizdale Ln	WEST END	Hudson Ct	838	2,048	RES-S	89	70	**83**	2750	1,521	**69**	5	0	Fall Through Year 5					76
2105	2610	20	Grizdale Ln	Hudson Ct	Stager Ct	447	1,043	RES-S	52	35	**46**	2750	1,521	**69**	5	0	Fall Through Year 5					35
2103	2610	30	Grizdale Ln	Stager Ct	New Brooklyn Rd	236	498	RES-S	65	50	**59**	2750	1,521	**69**	5	0	Fall Through Year 5					49
1438	2620	10	Grotle Rd	SOUTH END	County Park Rd	965	1,287	RES-S	3	21	**9**	2760	965	**9**	1	0	Fall Through Year 1					4
2349	2630	10	Grow Ave	Winslow Way	Grow Village	342	950	COL	84	65	**77**	2770	656	**78**	5	0	Fall Through Year 5					67
1163	2630	20	Grow Ave	Grow Village	Shepard Way	314	872	COL	86	68	**80**	2770	656	**78**	5	0	Fall Through Year 5					71
2352	2630	40	Grow Ave	Shepard Way	Grow Pl	493	1,534	COL	71	48	**63**	2780	655	**65**	3	0	Fall Through Year 3					50
1157	2630	50	Grow Ave	Grow Pl	Wyatt Way	162	504	COL	81	62	**74**	2780	655	**65**	3	0	Fall Through Year 3					64
2338	2630	60	Grow Ave	Wyatt Way	Gideon St	301	836	RES-U	63	39	**54**	2790	2,657	**75**	3	0	Fall Through Year 3					42
2348	2630	70	Grow Ave	Gideon St	Fir Acres Dr	378	1,092	RES-U	94	82	**90**	2790	2,657	**75**	3	0	Fall Through Year 3					85
2346	2630	80	Grow Ave	Fir Acres Dr	Fir Acres Dr	218	557	RES-U	96	87	**93**	2790	2,657	**75**	3	0	Fall Through Year 3					88
2669	2630	90	Grow Ave	Fir Acres Dr	Wallace Way	428	1,189	RES-U	96	87	**93**	2790	2,657	**75**	3	0	Fall Through Year 3					88
2670	2630	100	Grow Ave	Wallace Way	Ihland Way	664	1,771	RES-U	86	67	**80**	2790	2,657	**75**	3	0	Fall Through Year 3					72
2342	2630	110	Grow Ave	Ihland Way	High School Rd	668	1,856	RES-U	59	46	**54**	2790	2,657	**75**	3	0	Fall Through Year 3					42
2153	2640	10	Haley Lp	Ridge Ln	Ridge Ln	1,914	3,190	RES-S	95	85	**92**	2800	1,914	**92**	5+	0	Not Selected					87
2537	2650	10	Halls Hill Rd	Blakely Ave	Rockaway Bluff Rd	2,078	4,387	SART	51	31	**43**	2810	3,375	**51**	1	4	Selected Year 4	50	Thick Overlay (> 2.0 - 3.0)	27.00	118,400	95
1972	2650	20	Halls Hill Rd	Rockaway Bluff Rd	Rockaway Beach Rd	1,297	2,882	SART	71	49	**63**	2810	3,375	**51**	1	4	Selected Year 4	50	Thick Overlay (> 2.0 - 3.0)	27.00	77,800	95
1537	2660	10	Hansen Rd	Springridge Rd	Sunset Pl	2,752	6,116	COL	47	44	**45**	2820	2,933	**45**	2	2	Selected Year 2	50	Thick Overlay (> 2.0 - 3.0)	26.00	159,000	93
2138	2660	20	Hansen Rd	Sunset Pl	Cove Landing	181	362	COL	51	43	**47**	2820	2,933	**45**	2	2	Selected Year 2	50	Thick Overlay (> 2.0 - 3.0)	26.00	9,400	93
1536	2660	30	Hansen Rd	Cove Landing	Sunset Pl	937	1,353	COL	40	31	**36**	2830	1,780	**26**	1	1	Selected Year 1	60	Surface Reconstruction	37.00	50,100	94
2140	2660	40	Hansen Rd	Sunset Pl	Foster Rd	843	1,592	COL	17	19	**17**	2830	1,780	**26**	1	1	Selected Year 1	60	Surface Reconstruction	37.00	58,900	94
2703	2660	50	Hansen Rd	Foster Rd	Fletcher Landing	395	834	RES-U	22	6	**16**	2840	395	**16**	2	3	Selected Year 3	70	Full Recon / Surface Recon	31.00	25,900	98
2303	2670	10	Harbor Crest Dr	SOUTH END	Eagle Harbor Rd	1,381	3,683	RES-S	20	40	**26**	2850	1,381	**26**	1	0	Fall Through Year 1					17
1981	2700	10	Hawley Way	Ferncliff Ave	Morrill Pl	268	506	RES-U	78	59	**71**	2860	1,377	**61**	1	0	Fall Through Year 1					61
2405	2700	20	Hawley Way	Morrill Pl	Eagle Pl	331	625	RES-U	53	38	**47**	2860	1,377	**61**	1	0	Fall Through Year 1					35
1561	2700	30	Hawley Way	Eagle Pl	EAST END	778	1,470	RES-U	71	48	**63**	2860	1,377	**61**	1	0	Fall Through Year 1					52
2025	2710	10	Henderson Rd	Hidden Cove Rd	Ralston Rd	1,272	3,251	RES-S	44	62	**49**	2870	3,896	**41**	1	1	Selected Year 1	50	Thick Overlay (> 2.0 - 3.0)	24.00	78,000	93
2020	2710	20	Henderson Rd	Ralston Rd	Seabold Rd	2,624	5,248	RES-S	34	40	**35**	2870	3,896	**41**	1	1	Selected Year 1	50	Thick Overlay (> 2.0 - 3.0)	24.00	126,000	93
1342	2720	10	Herron St	Maple St	Bayview Blvd	326	688	RES-U	62	42	**54**	2880	326	**54**	2	0	Fall Through Year 2					43
2026	2730	10	Hidden Cove Ln	SOUTH END	Hidden Cove Rd	340	907	RES-S	68	43	**59**	2890	340	**59**	4	0	Fall Through Year 4					48
2027	2740	10	Hidden Cove Rd	WEST END	Silven Ave	138	230	RES-S	47	14	**36**	2900	806	**34**	4	0	Fall Through Year 4					26
1260	2740	20	Hidden Cove Rd	Silven Ave	Hidden Cove Ln	335	558	RES-S	25	18	**22**	2900	806	**34**	4	0	Fall Through Year 4					14

Bainbridge Island

$1.5M Rehabilitation Plan by Segment

GISID	Street Number	Block Number	On Street	From Street	To Street	Pavement Length (ft)	Pavement Area (yd2)	Agency Functional Class	Surface Distress Index (SDI)	Roughness Index (RI)	Current PCI (10/1/2014)	Project ID	Project Length (ft)	Project Current PCI	$1.5M Rehabilitation Plan: Need Year	Selected Rehab Year	Segment Rehab Results	Rehab Activity Code	Rehab Activity	Unit Rate ($/yd2)	Segment Cost ($)	5 Year Post Rehab PCI
1369	2740	30	Hidden Cove Rd	Hidden Cove Ln	Henderson Rd	333	666	RES-S	50	29	**42**	2900	806	**34**	4	0	Fall Through Year 4					32
2728	2740	40	Hidden Cove Rd	Henderson Rd	Komedal Rd	645	1,433	COL	97	87	**93**	2910	3,827	**91**	5+	0	Not Selected					88
1025	2740	50	Hidden Cove Rd	Komedal Rd	Private	674	1,648	COL	100	90	**96**	2910	3,827	**91**	5+	0	Not Selected					91
2762	2740	60	Hidden Cove Rd	Private	Stranne Rd	648	1,584	COL	100	91	**97**	2910	3,827	**91**	5+	0	Not Selected					91
1259	2740	70	Hidden Cove Rd	Stranne Rd	Toad Holler Pl	43	129	COL	95	84	**91**	2910	3,827	**91**	5+	0	Not Selected					85
1258	2740	80	Hidden Cove Rd	Toad Holler Pl	State Route 305	516	1,032	COL	92	78	**87**	2910	3,827	**91**	5+	0	Not Selected					81
1045	2740	90	Hidden Cove Rd	State Route 305	Hidden Heights Ln	1,301	3,036	COL	92	76	**86**	2910	3,827	**91**	5+	0	Not Selected					79
2635	2740	100	Hidden Cove Rd	Hidden Heights Ln	Selfors Ln	3,766	9,206	COL	81	62	**74**	2920	3,766	**74**	3	0	Fall Through Year 3					64
2608	2740	110	Hidden Cove Rd	Selfors Ln	Spargur Loop Rd	1,326	3,094	COL	91	74	**85**	2930	2,783	**89**	5	0	Fall Through Year 5					78
2613	2740	120	Hidden Cove Rd	Spargur Loop Rd	Phelps Rd	1,457	3,562	COL	94	88	**92**	2930	2,783	**89**	5	0	Fall Through Year 5					87
1026	2750	10	High School Rd	Fletcher Bay Rd	Westerly Ln	3,746	9,573	SART	80	81	**80**	2940	5,423	**84**	1	0	Fall Through Year 1					70
2753	2750	20	High School Rd	Westerly Ln	Sands Ave	354	944	SART	96	87	**93**	2940	5,423	**84**	1	0	Fall Through Year 1					87
1116	2750	30	High School Rd	Sands Ave	Private	335	968	SART	96	87	**93**	2940	5,423	**84**	1	0	Fall Through Year 1					87
1114	2750	40	High School Rd	Private	Private	306	850	SART	94	83	**90**	2940	5,423	**84**	1	0	Fall Through Year 1					84
2453	2750	50	High School Rd	Private	Finch Rd	682	1,894	SART	95	84	**91**	2940	5,423	**84**	1	0	Fall Through Year 1					85
2454	2750	60	High School Rd	Finch Rd	Sportman Club Rd	606	1,751	SART	71	59	**66**	2950	2,498	**80**	5+	0	Not Selected					53
2455	2750	70	High School Rd	Sportman Club Rd	Weaver Ave	715	2,383	SART	88	75	**83**	2950	2,498	**80**	5+	0	Not Selected					74
2480	2750	80	High School Rd	Weaver Ave	Capstan Dr	381	1,228	SART	94	83	**90**	2950	2,498	**80**	5+	0	Not Selected					84
1112	2750	90	High School Rd	Capstan Dr	Shanti Ln	403	1,164	SART	90	79	**86**	2950	2,498	**80**	5+	0	Not Selected					79
2456	2750	100	High School Rd	Shanti Ln	Commodore Ln	250	750	SART	83	73	**79**	2950	2,498	**80**	5+	0	Not Selected					69
1043	2750	110	High School Rd	Commodore Ln	Ananda Pl	143	413	SART	82	67	**76**	2950	2,498	**80**	5+	0	Not Selected					65
2652	2750	130	High School Rd	Private	Lovell Ave	138	414	SART	72	69	**70**	2960	2,798	**72**	1	0	Fall Through Year 1					58
1111	2750	140	High School Rd	Lovell Ave	Private	159	495	SART	88	73	**82**	2960	2,798	**72**	1	0	Fall Through Year 1					74
2457	2750	150	High School Rd	Private	Grow Ave	160	498	SART	87	79	**84**	2960	2,798	**72**	1	0	Fall Through Year 1					76
1118	2750	160	High School Rd	Grow Ave	Private	354	1,377	SART	93	80	**88**	2960	2,798	**72**	1	0	Fall Through Year 1					82
1117	2750	170	High School Rd	Private	Private	138	399	SART	94	85	**91**	2960	2,798	**72**	1	0	Fall Through Year 1					84
2452	2750	180	High School Rd	Private	Madison Ave	498	1,605	SART	96	86	**92**	2960	2,798	**72**	1	0	Fall Through Year 1					86
2451	2750	190	High School Rd	Madison Ave	State Route 305	1,351	6,004	SART	57	67	**59**	2960	2,798	**72**	1	0	Fall Through Year 1					43
1121	2760	10	High School Rd	State Route 305	Polly's Ln	603	2,881	SART	72	57	**66**	2970	1,285	**69**	4	0	Fall Through Year 4					53
1119	2760	20	High School Rd	Polly's Ln	Stonecress Ln	367	1,468	SART	71	73	**71**	2970	1,285	**69**	4	0	Fall Through Year 4					59
2449	2760	30	High School Rd	Stonecress Ln	Ferncliff Avenue	315	1,260	SART	81	66	**76**	2970	1,285	**69**	4	0	Fall Through Year 4					65
2655	2760	40	High School Rd	Ferncliff Avenue	Alexander Pl	957	3,084	RES-U	78	59	**71**	2980	1,467	**77**	5	0	Fall Through Year 5					62
2444	2760	50	High School Rd	Alexander Pl	Aaron Ave	510	1,473	RES-U	94	82	**90**	2980	1,467	**77**	5	0	Fall Through Year 5					84
2274	2770	10	Hilltop Dr	Parkview Dr	Belfair Ave	210	537	RES-U	90	70	**83**	2990	913	**70**	1	0	Fall Through Year 1					76
2734	2770	20	Hilltop Dr	Belfair Ave	Virginia Ct	154	342	RES-U	92	75	**86**	2990	913	**70**	1	0	Fall Through Year 1					80
2685	2770	30	Hilltop Dr	Virginia Ct	Douglas Dr	357	873	RES-U	77	58	**70**	2990	913	**70**	1	0	Fall Through Year 1					60
2280	2770	40	Hilltop Dr	Douglas Dr	Private	192	427	RES-U	55	21	**43**	2990	913	**70**	1	0	Fall Through Year 1					31
2107	2780	10	Hudson Ct	SW END	Grizdale Ln	383	936	RES-S	81	62	**74**	3000	383	**74**	3	0	Fall Through Year 3					66
2394	2790	10	Hyak Pl	SOUTH END	Kaleetan Pl	165	587	RES-S	91	73	**85**	3010	165	**85**	1	0	Fall Through Year 1					79
2556	2800	20	Hyla Ave	Albertson Rd	Valley Rd	650	867	RES-S	40	26	**35**	3020	650	**35**	5	0	Fall Through Year 5					25
2381	2820	10	Ihland Pl	Madison Ave	Blue Heron Ave	707	1,728	RES-U	29	38	**31**	3030	707	**31**	3	3	Selected Year 3	60	Surface Reconstruction	28.75	49,700	96
2672	2830	10	Ihland Way	Lovell Ave	Grow Ave	323	754	RES-U	51	33	**44**	3040	959	**56**	3	0	Fall Through Year 3					33

Bainbridge Island

$1.5M Rehabilitation Plan by Segment

GISID	Street Number	Block Number	On Street	From Street	To Street	Pavement Length (ft)	Pavement Area (yd2)	Agency Functional Class	Surface Distress Index (SDI)	Roughness Index (RI)	Current PCI (10/1/2014)	Project ID	Project Length (ft)	Project Current PCI	$1.5M Rehabilitation Plan: Need Year	Selected Rehab Year	Segment Rehab Results	Rehab Activity Code	Rehab Activity	Unit Rate ($/yd2)	Segment Cost ($)	5 Year Post Rehab PCI
2340	2830	20	Ihland Way	Grow Ave	Nakata Ave	311	726	RES-U	60	63	**60**	3040	959	**56**	3	0	Fall Through Year 3					49
2363	2830	30	Ihland Way	Nakata Ave	EAST END	325	939	RES-U	66	54	**61**	3040	959	**56**	3	0	Fall Through Year 3					50
2251	2840	10	Intrepid Ct	SE END	Bolero Dr	249	360	RES-S	77	57	**70**	3050	249	**70**	5+	0	Not Selected					61
2401	2850	10	Irene Pl	Eagle Pl	NE END	394	700	RES-U	79	59	**72**	3060	394	**72**	1	1	Selected Year 1	20	Surface Treatment	3.90	2,700	84
2415	2860	10	Isaac Ave	SOUTH END	Deercliff Rd	779	2,424	RES-U	76	56	**69**	3070	779	**69**	5	0	Fall Through Year 5					59
1017	2870	10	Island Ave	SOUTH END	Island Ave	295	524	RES-S	24	24	**23**	3080	654	**21**	5	0	Fall Through Year 5					14
2178	2870	20	Island Ave	Island Ave	Baker Hill Rd	359	638	RES-S	11	35	**19**	3080	654	**21**	5	0	Fall Through Year 5					11
2146	2880	10	Island Center Rd	Vincent Rd	Fletcher Bay Rd	4,066	8,584	RES-S	47	38	**43**	3090	4,066	**43**	2	2	Selected Year 2	50	Thick Overlay (> 2.0 - 3.0)	24.00	206,000	93
1358	2890	10	Jeanette Pl	WEST END	Commodore Ln	230	639	RES-U	47	46	**46**	3100	230	**46**	3	3	Selected Year 3	53	Thick Overlay + RR	26.50	16,900	94
1993	2900	10	John Ave	John St	Torvanger Rd	243	540	RES-S	49	30	**42**	3110	243	**42**	1	1	Selected Year 1	50	Thick Overlay (> 2.0 - 3.0)	24.00	13,000	93
2581	2910	10	John St	Cascade Ave	John Ave	377	838	RES-S	36	40	**37**	3120	377	**37**	5+	0	Not Selected					26
2000	2930	10	Justin Ct	Miller Rd	NORTH END	1,622	3,604	RES-S	82	64	**76**	3130	1,622	**76**	4	0	Fall Through Year 4					68
2393	2940	10	Kaleetan Pl	Cave Ave	Hyak Pl	150	400	RES-S	60	27	**48**	3140	300	**48**	4	4	Selected Year 4	50	Thick Overlay (> 2.0 - 3.0)	24.00	9,600	95
2396	2940	20	Kaleetan Pl	Hyak Pl	NORTH END	150	500	RES-S	52	39	**47**	3140	300	**48**	4	4	Selected Year 4	50	Thick Overlay (> 2.0 - 3.0)	24.00	12,000	95
2622	2950	10	Kallgren Rd	Valley Rd	Roberts Rd	1,317	3,219	RES-S	63	33	**52**	3150	2,629	**62**	1	0	Fall Through Year 1					41
2626	2950	20	Kallgren Rd	Roberts Rd	Winther Rd	1,312	2,916	RES-S	75	67	**72**	3150	2,629	**62**	1	0	Fall Through Year 1					63
1046	2950	30	Kallgren Rd	Winther Rd	Blackster Ln	670	1,489	RES-S	70	46	**61**	3160	1,972	**69**	5	0	Fall Through Year 5					51
2624	2950	40	Kallgren Rd	Blackster Ln	Summer Berry Ln	794	1,764	RES-S	76	56	**69**	3160	1,972	**69**	5	0	Fall Through Year 5					60
1551	2950	50	Kallgren Rd	Summer Berry Ln	Winter View Ln	508	1,072	RES-S	86	67	**79**	3160	1,972	**69**	5	0	Fall Through Year 5					72
2513	2960	10	Katharine Pl	Eric Ave	NORTH END	285	950	RES-U	34	52	**39**	3170	285	**39**	5+	0	Not Selected					28
1425	2970	10	Katy Ln	SOUTH END	Meadowmeer Rd	149	530	RES-U	68	53	**62**	3180	149	**62**	1	0	Fall Through Year 1					51
2515	2980	10	Kenneth Pl	Eric Ave	NORTH END	238	582	RES-U	94	81	**89**	3190	238	**89**	5+	0	Not Selected					84
1995	2990	10	Kenwood Ave	Vista Dr	Crown Dr	330	660	RES-U	94	81	**89**	3200	330	**89**	5+	0	Not Selected					84
2007	3000	10	Killdeer Ln	SOUTH END	Koura Rd	127	593	RES-S	64	35	**53**	3210	127	**53**	2	0	Fall Through Year 2					43
1447	3010	10	Kings Pl	WEST END	Commodore Ln	257	628	RES-S	12	8	**11**	3220	257	**11**	1	3	Selected Year 3	70	Full Recon / Surface Recon	32.00	20,100	98
2259	3030	10	Kitsap Ave	Fort Ward Hill Rd	Soundview Dr	594	1,188	RES-U	59	47	**54**	3230	1,097	**51**	1	5	Selected Year 5	50	Thick Overlay (> 2.0 - 3.0)	25.00	29,700	96
2277	3030	20	Kitsap Ave	Soundview Dr	Private	503	1,118	RES-U	55	34	**47**	3230	1,097	**51**	1	5	Selected Year 5	50	Thick Overlay (> 2.0 - 3.0)	25.00	27,900	96
2411	3040	10	Klickitat Pl	WEST END	Ferncliff Ave	702	2,028	RES-U	82	64	**76**	3240	702	**76**	4	4	Selected Year 4	20	Surface Treatment	3.90	7,900	87
1142	3050	10	Knetchel Way	Madison Ave	Homstead Pl	605	1,479	RES-U	26	35	**28**	3250	986	**26**	1	1	Selected Year 1	60	Surface Reconstruction	28.75	42,500	94
2378	3050	20	Knetchel Way	Homstead Pl	Wintersweet Rd	219	876	RES-U	24	24	**23**	3250	986	**26**	1	1	Selected Year 1	60	Surface Reconstruction	28.75	25,200	94
1012	3050	30	Knetchel Way	Wintersweet Rd	Ericksen Ave	162	576	RES-U	14	47	**24**	3250	986	**26**	1	1	Selected Year 1	60	Surface Reconstruction	28.75	16,600	94
1079	3060	20	Knight Rd	Private	Private	282	564	RES-S	53	46	**50**	3260	1,241	**42**	1	1	Selected Year 1	53	Thick Overlay + RR	25.50	14,400	93
1081	3060	30	Knight Rd	Private	Stonebridge Ln	309	481	RES-S	37	51	**41**	3260	1,241	**42**	1	1	Selected Year 1	53	Thick Overlay + RR	25.50	12,300	93
1082	3060	40	Knight Rd	Stonebridge Ln	Sunrise Dr	650	1,156	RES-S	36	45	**38**	3260	1,241	**42**	1	1	Selected Year 1	53	Thick Overlay + RR	25.50	29,500	92
2024	3080	10	Komedal Rd	Hidden Cove Rd	Ralston Rd	1,273	2,970	COL	87	68	**80**	3270	3,911	**83**	1	0	Fall Through Year 1					71
2765	3080	20	Komedal Rd	Ralston Rd	Seabold Church Rd	1,318	2,929	COL	87	68	**80**	3270	3,911	**83**	1	0	Fall Through Year 1					72
2729	3080	30	Komedal Rd	Seabold Church Rd	Seabold Rd	1,320	2,933	COL	93	81	**89**	3270	3,911	**83**	1	0	Fall Through Year 1					83
2208	3090	10	Kono Rd	WEST END	Tani Creek Rd	1,289	2,435	RES-S	92	77	**87**	3280	1,289	**87**	3	0	Fall Through Year 3					81
2051	3100	10	Koura Farm Dr	WEST END	Fieldstone Ln	658	1,097	RES-S	86	67	**79**	3290	658	**79**	5+	0	Not Selected					72
1457	3110	10	Koura Rd	Williams Ln	Olympic Terrace Ave	653	1,161	COL	86	67	**79**	3300	1,741	**86**	2	0	Fall Through Year 2					70
2041	3110	20	Koura Rd	Olympic Terrace Ave	Miller Rd	1,088	2,297	COL	94	83	**90**	3300	1,741	**86**	2	0	Fall Through Year 2					84
2721	3120	10	Koura Rd	Miller Rd	Hart Ln	899	2,497	SART	93	81	**89**	3310	2,508	**85**	1	0	Fall Through Year 1					82

Bainbridge Island

$1.5M Rehabilitation Plan by Segment

GISID	Street Number	Block Number	On Street	From Street	To Street	Pavement Length (ft)	Pavement Area (yd2)	Agency Functional Class	Surface Distress Index (SDI)	Roughness Index (RI)	Current PCI (10/1/2014)	Project ID	Project Length (ft)	Project Current PCI	$1.5M Rehabilitation Plan: Need Year	Selected Rehab Year	Segment Rehab Results	Rehab Activity Code	Rehab Activity	Unit Rate ($/yd2)	Segment Cost ($)	5 Year Post Rehab PCI
1428	3120	20	Koura Rd	Hart Ln	Abies Dr	92	225	SART	69	56	**64**	3310	2,508	**85**	1	0	Fall Through Year 1					51
1422	3120	30	Koura Rd	Abies Dr	Genevieve Pl	185	473	SART	81	70	**77**	3310	2,508	**85**	1	0	Fall Through Year 1					66
2044	3120	40	Koura Rd	Genevieve Pl	Pinyon Ave	808	1,885	SART	89	80	**86**	3310	2,508	**85**	1	0	Fall Through Year 1					78
1953	3120	50	Koura Rd	Pinyon Ave	Mandus Olson Rd	305	746	SART	80	86	**81**	3310	2,508	**85**	1	0	Fall Through Year 1					72
2718	3120	60	Koura Rd	Mandus Olson Rd	Killdeer Ln	219	535	SART	80	89	**83**	3310	2,508	**85**	1	0	Fall Through Year 1					74
1243	3120	70	Koura Rd	Killdeer Ln	Fieldstone Ln	441	1,078	SART	80	90	**83**	3320	2,759	**85**	2	0	Fall Through Year 2					75
2050	3120	80	Koura Rd	Fieldstone Ln	Blue Pond Pl	429	1,049	SART	80	75	**78**	3320	2,759	**85**	2	0	Fall Through Year 2					67
2053	3120	90	Koura Rd	Blue Pond Pl	Meadowmeer Circle	739	1,806	SART	80	87	**81**	3320	2,759	**85**	2	0	Fall Through Year 2					72
1423	3120	100	Koura Rd	Meadowmeer Circle	Forest Ln	138	337	SART	76	88	**80**	3320	2,759	**85**	2	0	Fall Through Year 2					70
1239	3120	110	Koura Rd	Forest Ln	Fairmount LN	1,012	2,474	SART	95	90	**93**	3320	2,759	**85**	2	0	Fall Through Year 2					87
1237	3120	120	Koura Rd	Fairmount LN	Private	707	1,728	SART	91	74.8	**85**	3330	2,164	**84**	1	0	Fall Through Year 1					78
2064	3120	130	Koura Rd	Private	State Route 305	1,457	3,723	SART	90	71	**83**	3330	2,164	**84**	1	0	Fall Through Year 1					75
2616	3140	20	Lafayette Ave	Euclid Ave	Sunrise Dr	2,939	6,858	COL	60	49	**55**	3340	2,939	**55**	2	0	Fall Through Year 2					42
2618	3150	10	Lafayette St	WEST END	Euclid Ave	384	811	RES-S	54	29	**45**	3350	1,032	**58**	4	0	Fall Through Year 4					34
2634	3150	20	Lafayette St	Euclid Ave	Lafayette Ave	648	1,296	RES-S	73	53	**66**	3350	1,032	**58**	4	0	Fall Through Year 4					56
2184	3160	10	Lariat Lp	Baker Hill Rd	Baker Hill Rd	1,815	4,235	RES-U	33	38	**34**	3360	1,815	**34**	4	4	Selected Year 4	60	Surface Reconstruction	28.75	121,800	97
2004	3170	10	Larix Pl	SE END	Abies Dr	311	1,071	RES-U	90	70	**83**	3370	311	**83**	1	0	Fall Through Year 1					76
2155	3190	10	Ledgestone Lp	Ridge Ln	EAST END	1,359	2,265	RES-S	81	62	**74**	3380	1,359	**74**	3	0	Fall Through Year 3					65
1343	3210	10	Lewis Pl	Commodore Ln	EAST END	120	520	RES-U	89	70	**82**	3390	120	**82**	1	0	Fall Through Year 1					75
2308	3220	10	Lightmoor Ct	Sportsman Club Rd	EAST END	257	971	RES-S	91	74	**85**	3400	257	**85**	2	0	Fall Through Year 2					80
2463	3230	10	Lofgren Rd	Moran Rd	Green Spot Pl	1,900	4,433	COL	90	70	**83**	3410	1,900	**83**	1	0	Fall Through Year 1					75
2559	3240	10	Logg Rd NE	Valley Rd	Gertie Johnson Rd	582	1,099	RES-S	12	17	**13**	3420	582	**13**	1	0	Fall Through Year 1					7
1397	3250	10	Lovell Ave	SOUTH END	Parfitt Way	118	210	RES-U	62	32	**51**	3430	988	**34**	5	5	Selected Year 5	60	Surface Reconstruction	28.75	6,000	98
1152	3250	20	Lovell Ave	Parfitt Way	Glen Hollow Pl	683	1,518	RES-U	32	17	**26**	3430	988	**34**	5	5	Selected Year 5	60	Surface Reconstruction	28.75	43,600	98
2359	3250	30	Lovell Ave	Glen Hollow Pl	Winslow Way	187	416	RES-U	65	37	**55**	3430	988	**34**	5	5	Selected Year 5	60	Surface Reconstruction	28.75	11,900	98
1168	3260	10	Lovell Ave	Wyatt Way	Pierce Court	183	488	RES-U	80	61	**73**	3440	2,658	**55**	3	0	Fall Through Year 3					63
2333	3260	20	Lovell Ave	Pierce Court	Annie Rose	466	1,294	RES-U	77	58	**70**	3440	2,658	**55**	3	0	Fall Through Year 3					60
1998	3260	30	Lovell Ave	Annie Rose	Moji Ln	331	883	RES-U	70	46	**61**	3440	2,658	**55**	3	0	Fall Through Year 3					50
2337	3260	40	Lovell Ave	Moji Ln	Wallace Way	343	877	RES-U	56	32	**47**	3440	2,658	**55**	3	0	Fall Through Year 3					35
1167	3260	50	Lovell Ave	Wallace Way	Janelle Pl	180	480	RES-U	49	32	**42**	3440	2,658	**55**	3	0	Fall Through Year 3					31
1165	3260	60	Lovell Ave	Janelle Pl	Alford Pl	408	1,088	RES-U	67	41	**58**	3440	2,658	**55**	3	0	Fall Through Year 3					46
2341	3260	70	Lovell Ave	Alford Pl	Ihland Way	79	193	RES-U	65	37	**55**	3440	2,658	**55**	3	0	Fall Through Year 3					43
2339	3260	80	Lovell Ave	Ihland Way	Horizon Pl	166	443	RES-U	53	33	**45**	3440	2,658	**55**	3	0	Fall Through Year 3					34
2335	3260	90	Lovell Ave	Horizon Pl	High School Rd	502	1,227	RES-U	48	29	**41**	3440	2,658	**55**	3	0	Fall Through Year 3					30
2500	3270	10	Lovgreen Rd	WEST END	County Rd 260	82	164	RES-S	52	64	**55**	3450	2,913	**53**	1	0	Fall Through Year 1					43
1103	3270	20	Lovgreen Rd	County Rd 260	State Route 305	2,831	5,977	RES-S	45	72	**53**	3450	2,913	**53**	1	0	Fall Through Year 1					41
2501	3280	10	Lovgreen Rd	State Route 305	Pleasant Pl	503	1,230	COL	61	73	**64**	3460	2,696	**71**	1	0	Fall Through Year 1					52
2504	3280	20	Lovgreen Rd	Pleasant Pl	Carole Pl	208	508	COL	96	87	**93**	3460	2,696	**71**	1	0	Fall Through Year 1					88
1374	3280	30	Lovgreen Rd	Carole Pl	Charles Pl	312	797	COL	92	78	**87**	3460	2,696	**71**	1	0	Fall Through Year 1					81
1373	3280	40	Lovgreen Rd	Charles Pl	Viewcrest Pl	325	794	COL	97	87	**93**	3460	2,696	**71**	1	0	Fall Through Year 1					88
2508	3280	50	Lovgreen Rd	Viewcrest Pl	Madison Ave	1,348	3,445	COL	69	52	**62**	3460	2,696	**71**	1	0	Fall Through Year 1					50
1037	3290	10	Lynwood Center Rd	Point White Dr	Woodson Ln	511	1,192	SART	87	69	**81**	3470	3,550	**69**	4	0	Fall Through Year 4					71

Bainbridge Island

$1.5M Rehabilitation Plan by Segment

GISID	Street Number	Block Number	On Street	From Street	To Street	Pavement Length (ft)	Pavement Area (yd2)	Agency Functional Class	Surface Distress Index (SDI)	Roughness Index (RI)	Current PCI (10/1/2014)	Project ID	Project Length (ft)	Project Current PCI	$1.5M Rehabilitation Plan: Need Year	Selected Rehab Year	Segment Rehab Results	Rehab Activity Code	Rehab Activity	Unit Rate ($/yd2)	Segment Cost ($)	5 Year Post Rehab PCI
2701	3290	20	Lynwood Center Rd	Woodson Ln	Baker Hill Rd	308	924	SART	78	58	**71**	3470	3,550	**69**	4	0	Fall Through Year 4					59
2167	3290	30	Lynwood Center Rd	Baker Hill Rd	Emerald Way	1,996	5,101	SART	69	77	**71**	3470	3,550	**69**	4	0	Fall Through Year 4					57
1206	3290	40	Lynwood Center Rd	Emerald Way	Jade Ln	735	1,960	SART	56	60	**56**	3470	3,550	**69**	4	0	Fall Through Year 4					42
1205	3290	50	Lynwood Center Rd	Jade Ln	Opal Ridge Ln	694	1,774	SART	81	73	**78**	3480	3,191	**85**	1	0	Fall Through Year 1					67
2166	3290	60	Lynwood Center Rd	Opal Ridge Ln	Fletcher Bay Rd	1,440	4,160	SART	92	77	**86**	3480	3,191	**85**	1	0	Fall Through Year 1					79
2769	3290	70	Lynwood Center Rd	Fletcher Bay Rd	Lynwood Center Rd	508	1,298	SART	99	91	**96**	3480	3,191	**85**	1	0	Fall Through Year 1					90
2152	3290	80	Lynwood Center Rd	Lynwood Center Rd	Bucklin Hill Rd	549	1,403	SART	84	65	**77**	3480	3,191	**85**	1	0	Fall Through Year 1					67
2188	3300	10	Lytle Rd	SOUTH END	Pleasant Beach Dr	197	438	RES-S	27	5	**19**	3490	716	**68**	5+	0	Not Selected					12
2199	3300	20	Lytle Rd	Pleasant Beach Dr	Beck Rd	519	1,038	RES-S	93	81	**89**	3490	716	**68**	5+	0	Not Selected					84
1560	3300	30	Lytle Rd	Beck Rd	NORTH END	1,277	2,696	RES-U	92	76	**86**	3500	1,277	**86**	2	0	Fall Through Year 2					80
1978	3310	10	Madison Ave	Parfitt Way	Bjune Dr	616	1,916	SART	93	78	**87**	3510	616	**87**	3	3	Selected Year 3	10	Routine Maint	1.00	1,900	82
2738	3310	20	Madison Ave	Bjune Dr	Winslow Way	249	775	COL	90	71	**83**	3520	249	**83**	1	1	Selected Year 1	10	Routine Maint	1.00	800	85
2367	3310	30	Madison Ave	Winslow Way	Henshaw Ln	431	2,203	SART	45	32	**40**	3530	1,982	**34**	4	4	Selected Year 4	60	Surface Reconstruction	36.75	81,000	97
1151	3310	40	Madison Ave	Henshaw Ln	Madrona Way	641	3,276	SART	37	35	**35**	3530	1,982	**34**	4	4	Selected Year 4	60	Surface Reconstruction	36.75	120,400	97
2747	3310	50	Madison Ave	Madrona Way	Wyatt St	250	1,250	SART	38	51	**42**	3530	1,982	**34**	4	4	Selected Year 4	60	Surface Reconstruction	36.75	45,900	97
2377	3310	60	Madison Ave	Wyatt St	Knetchel Way	660	2,713	SART	21	30	**23**	3530	1,982	**34**	4	4	Selected Year 4	60	Surface Reconstruction	36.75	99,700	97
2379	3310	70	Madison Ave	Knetchel Way	Wallace Way	665	2,660	SART	58	48	**54**	3540	1,994	**43**	1	1	Selected Year 1	50	Thick Overlay (> 2.0 - 3.0)	27.00	71,800	91
2383	3310	80	Madison Ave	Wallace Way	Ihland Pl	652	2,608	SART	37	52	**41**	3540	1,994	**43**	1	1	Selected Year 1	50	Thick Overlay (> 2.0 - 3.0)	27.00	70,400	91
2382	3310	90	Madison Ave	Ihland Pl	High School Rd	677	2,407	SART	33	41	**34**	3540	1,994	**43**	1	1	Selected Year 1	50	Thick Overlay (> 2.0 - 3.0)	27.00	65,000	91
1109	3310	100	Madison Ave	High School Rd	Private	948	2,844	SART	64	61	**62**	3550	1,700	**69**	4	0	Fall Through Year 4					49
1108	3310	110	Madison Ave	Private	Private	301	936	SART	83	83	**83**	3550	1,700	**69**	4	0	Fall Through Year 4					74
1107	3310	120	Madison Ave	Private	Private	389	1,210	SART	78	76	**76**	3550	1,700	**69**	4	0	Fall Through Year 4					66
1106	3310	130	Madison Ave	Private	Private	62	193	SART	69	60	**65**	3550	1,700	**69**	4	0	Fall Through Year 4					52
2459	3310	140	Madison Ave	Private	New Brooklyn Rd	1,007	3,021	SART	66	66	**65**	3560	2,211	**71**	1	0	Fall Through Year 1					50
2450	3310	150	Madison Ave	New Brooklyn Rd	State Route 305	653	2,177	SART	88	69	**81**	3560	2,211	**71**	1	0	Fall Through Year 1					72
2469	3310	160	Madison Ave	State Route 305	Yaquina Ave	551	1,469	SART	71	68	**69**	3560	2,211	**71**	1	0	Fall Through Year 1					57
2481	3330	10	Madison Ave	State Route 305	Moran Rd	79	246	SART	90	70	**83**	3570	2,571	**87**	3	0	Fall Through Year 3					74
2641	3330	20	Madison Ave	Moran Rd	Manitou Beach Dr	283	849	SART	94	82	**89**	3570	2,571	**87**	3	0	Fall Through Year 3					83
2549	3330	30	Madison Ave	Manitou Beach Dr	Beachcrest Dr	1367	4,101	SART	85	80.8	**83**	3570	2,571	**87**	3	0	Fall Through Year 3					75
2483	3330	40	Madison Ave	Beachcrest Dr	Timberlane Pl	499	1,275	SART	90	95.8	**92**	3570	2,571	**87**	3	0	Fall Through Year 3					86
2485	3330	50	Madison Ave	Timberlane Pl	Daniel Ct	343	991	SART	97	87.8	**93**	3570	2,571	**87**	3	0	Fall Through Year 3					88
2487	3330	60	Madison Ave	Daniel Ct	Valley Rd	1,805	5,014	SART	89	85	**87**	3580	2,430	**88**	4	0	Fall Through Year 4					80
1945	3330	70	Madison Ave	Valley Rd	Windsong Lp	625	1,528	SART	95	85	**91**	3580	2,430	**88**	4	0	Fall Through Year 4					85
2646	3330	80	Madison Ave	Windsong Lp	Morgan Rd	678	1,657	SART	96	88	**93**	3590	2,018	**88**	4	0	Fall Through Year 4					87
2497	3330	90	Madison Ave	Morgan Rd	Idel Weiss Ln	1,018	3,167	SART	90	89	**89**	3590	2,018	**88**	4	0	Fall Through Year 4					83
2499	3330	100	Madison Ave	Idel Weiss Ln	Lovgreen Rd	322	823	SART	77	70	**74**	3590	2,018	**88**	4	0	Fall Through Year 4					63
2502	3330	110	Madison Ave	Lovgreen Rd	Viewcrest Ave	485	1,186	SART	93	79	**88**	3600	2,634	**77**	4	0	Fall Through Year 4					81
2644	3330	120	Madison Ave	Viewcrest Ave	Eric Ave	389	994	SART	87	68	**80**	3600	2,634	**77**	4	0	Fall Through Year 4					70
2512	3330	130	Madison Ave	Eric Ave	Day Rd	1,760	4,889	SART	78	65	**73**	3600	2,634	**77**	4	0	Fall Through Year 4					62
1101	3330	140	Madison Ave	Day Rd	Mary Sam Ln	958	3,087	COL	98	94	**96**	3610	4,009	**93**	5+	0	Not Selected					91
1100	3330	150	Madison Ave	Mary Sam Ln	Raccoon Ln	33	110	COL	100	100	**100**	3610	4,009	**93**	5+	0	Not Selected					94
1099	3330	160	Madison Ave	Raccoon Ln	Private	342	1,026	COL	94	83	**90**	3610	4,009	**93**	5+	0	Not Selected					84

Bainbridge Island

$1.5M Rehabilitation Plan by Segment

GISID	Street Number	Block Number	On Street	From Street	To Street	Pavement Length (ft)	Pavement Area (yd2)	Agency Functional Class	Surface Distress Index (SDI)	Roughness Index (RI)	Current PCI (10/1/2014)	Project ID	Project Length (ft)	Project Current PCI	$1.5M Rehabilitation Plan: Need Year	Selected Rehab Year	Segment Rehab Results	Rehab Activity Code	Rehab Activity	Unit Rate ($/yd2)	Segment Cost ($)	5 Year Post Rehab PCI
2516	3330	170	Madison Ave	Private	Torvanger Rd	2,676	8,325	COL	96	86	**92**	3610	4,009	**93**	5+	0	Not Selected					87
1071	3330	180	Madison Ave	Torvanger Rd	Private	1,358	3,923	COL	100	94	**97**	3620	2,184	**94**	5+	0	Not Selected					92
2577	3330	190	Madison Ave	Private	Phelps Rd	826	2,111	COL	93	79	**88**	3620	2,184	**94**	5+	0	Not Selected					82
2431	3380	10	Madrona Dr	Wing Point Way	Fairview Ave	298	762	RES-U	68	43	**59**	3630	1,508	**47**	3	0	Fall Through Year 3					47
2426	3380	20	Madrona Dr	Fairview Ave	Dingley Rd	1,210	2,823	RES-U	52	29	**44**	3630	1,508	**47**	3	0	Fall Through Year 3					33
2433	3380	30	Madrona Dr	Dingley Rd	Yeomalt Point Dr	445	593	RES-S	46	21	**37**	3640	445	**37**	5+	0	Not Selected					27
2096	3360	10	Madrona Way	SOUTH END	Olympus Beach Way	873	1,552	RES-S	11	15	**12**	3650	988	**13**	1	0	Fall Through Year 1					6
2711	3360	20	Madrona Way	Olympus Beach Way	Beach St	115	204	RES-S	16	30	**20**	3650	988	**13**	1	0	Fall Through Year 1					12
1150	3370	10	Madrona Way	Madison Ave	Private	291	808	RES-U	47	32	**41**	3660	675	**32**	3	3	Selected Year 3	60	Surface Reconstruction	28.75	23,200	96
1149	3370	20	Madrona Way	Private	Private	199	442	RES-U	23	11	**18**	3660	675	**32**	3	3	Selected Year 3	60	Surface Reconstruction	28.75	12,700	96
1148	3370	30	Madrona Way	Private	Private	185	411	RES-U	33	19	**28**	3660	675	**32**	3	3	Selected Year 3	60	Surface Reconstruction	28.75	11,800	96
2049	3390	10	Maiden Ln	Beverly Ln	NORTH END	492	1,367	RES-S	51	33	**44**	3670	492	**44**	2	2	Selected Year 2	50	Thick Overlay (> 2.0 - 3.0)	24.00	32,800	93
1266	3400	10	Mandus Olson Rd	New Brooklyn Rd	Coyote Farm Ln	1,320	3,080	RES-S	65	65	**65**	3680	1,320	**65**	3	0	Fall Through Year 3					54
1962	3400	20	Mandus Olson Rd	Coyote Farm Ln	NW END	3,938	10,064	RES-S	25	57	**35**	3690	3,938	**35**	5	0	Fall Through Year 5					25
1427	3410	10	Mandus Olson Rd	SOUTH END	Beverly Ln	180	440	RES-S	94	82	**90**	3700	1,327	**73**	2	0	Fall Through Year 2					85
2047	3410	20	Mandus Olson Rd	Beverly Ln	Meadowmeer Ln	314	837	RES-S	82	86	**83**	3700	1,327	**73**	2	0	Fall Through Year 2					77
2045	3410	30	Mandus Olson Rd	Meadowmeer Ln	Koura Rd	833	1,944	RES-S	57	82	**65**	3700	1,327	**73**	2	0	Fall Through Year 2					55
1094	3420	10	Manitou Beach Dr	Madison Ave	Edgecombe Pl	697	1,781	COL	96	87	**93**	3710	1,212	**91**	5+	0	Not Selected					88
2541	3420	20	Manitou Beach Dr	Edgecombe Pl	Murden Cove Dr	200	467	COL	97	87	**93**	3710	1,212	**91**	5+	0	Not Selected					88
2550	3420	30	Manitou Beach Dr	Murden Cove Dr	Murden Cove Dr	315	735	COL	92	77	**87**	3710	1,212	**91**	5+	0	Not Selected					80
2743	3420	40	Manitou Beach Dr	Murden Cove Dr	Beach Crest Dr	1,721	4,398	COL	50	59	**52**	3720	2,593	**52**	1	4	Selected Year 4	53	Thick Overlay + RR	27.50	120,900	95
2551	3420	50	Manitou Beach Dr	Beach Crest Dr	Falk Rd	872	2,035	COL	49	58	**51**	3720	2,593	**52**	1	4	Selected Year 4	53	Thick Overlay + RR	27.50	56,000	95
2542	3420	60	Manitou Beach Dr	Falk Rd	Manitou Park Blvd	1,026	2,166	COL	26	39	**29**	3730	3,156	**24**	5+	0	Not Selected					18
1044	3420	70	Manitou Beach Dr	Manitou Park Blvd	Private	436	920	COL	17	40	**24**	3730	3,156	**24**	5+	0	Not Selected					14
2640	3420	80	Manitou Beach Dr	Private	Ocean Dr	430	1,003	COL	15	32	**20**	3730	3,156	**24**	5+	0	Not Selected					11
2547	3420	90	Manitou Beach Dr	Ocean Dr	Mountain View Rd	862	1,820	COL	17	48	**26**	3730	3,156	**24**	5+	0	Not Selected					16
1991	3420	100	Manitou Beach Dr	Mountain View Rd	Valley Rd	402	893	COL	5	24	**11**	3730	3,156	**24**	5+	0	Not Selected					5
2545	3430	10	Manitou Park Blvd	Manitou Beach Dr	NE END	1,956	3,912	RES-S	18	26	**20**	3740	1,956	**20**	5	0	Fall Through Year 5					13
1052	3450	10	Manual Rd	SW END	Little Harbor Ln	98	229	RES-S	67	94	**75**	3750	705	**32**	4	0	Fall Through Year 4					66
2610	3450	20	Manual Rd	Little Harbor Ln	EAST END	607	809	RES-S	19	25	**20**	3750	705	**32**	4	0	Fall Through Year 4					12
2032	3460	10	Manzanita Pl	Peterson Hill Rd	NE END	651	1,519	RES-S	13	16	**13**	3760	651	**13**	1	0	Fall Through Year 1					8
1950	3470	10	Manzanita Rd	Bergman Rd	Day Rd	846	1,598	COL	94	82	**89**	3770	2,075	**89**	5	0	Fall Through Year 5					84
1030	3470	20	Manzanita Rd	Day Rd	Jay ST (pvt)	1,229	2,731	COL	94	81	**89**	3770	2,075	**89**	5	0	Fall Through Year 5					83
2727	3470	30	Manzanita Rd	Jay ST (pvt)	Hidden Cove Rd	2,704	4,807	COL	86	69	**80**	3780	2,704	**80**	5+	0	Not Selected					71
1421	3480	10	Maple St	Bayview Blvd	Herron St	280	498	RES-U	89	70	**82**	3790	280	**82**	1	0	Fall Through Year 1					75
2148	3500	10	Marshall Rd	Private	Vincent Rd	1,567	3,308	RES-S	46	30	**40**	3800	1,567	**40**	5+	0	Not Selected					29
2003	3510	10	Matsu Pl	SE END	Bayhill Rd	363	1,129	RES-S	47	45	**45**	3810	363	**45**	2	2	Selected Year 2	53	Thick Overlay + RR	25.50	28,800	93
2234	3520	10	McDonald Ave	Old Mill Rd	Eagle Harbor Rd	2,442	5,698	COL	95	84	**91**	3820	2,442	**91**	5+	0	Not Selected					86
2008	3540	10	Meadowlark Ln	SOUTH END	Koura Rd	212	824	RES-S	73	52	**66**	3830	212	**66**	3	0	Fall Through Year 3					56
2057	3550	10	Meadowmeer Circle	Koura Rd	Meadowmeer Rd	341	796	RES-U	82	64	**76**	3840	2,574	**63**	2	0	Fall Through Year 2					67
9001	3550	20	Meadowmeer Circle	Meadowmeer Rd	Barthrop Pl	585	1,365	RES-U	84	65	**77**	3840	2,574	**63**	2	0	Fall Through Year 2					69
1240	3550	30	Meadowmeer Circle	Barthrop Pl	Astor Ct NE	238	529	RES-U	77	75	**76**	3840	2,574	**63**	2	0	Fall Through Year 2					66

Bainbridge Island

$1.5M Rehabilitation Plan by Segment

GISID	Street Number	Block Number	On Street	From Street	To Street	Pavement Length (ft)	Pavement Area (yd2)	Agency Functional Class	Surface Distress Index (SDI)	Roughness Index (RI)	Current PCI (10/1/2014)	Project ID	Project Length (ft)	Project Current PCI	$1.5M Rehabilitation Plan: Need Year	Selected Rehab Year	Segment Rehab Results	Rehab Activity Code	Rehab Activity	Unit Rate ($/yd2)	Segment Cost ($)	5 Year Post Rehab PCI
2059	3550	40	Meadowmeer Circle	Astor Ct NE	Chatham Pl	244	542	RES-U	75	63	**70**	3840	2,574	**63**	2	0	Fall Through Year 2					60
2060	3550	50	Meadowmeer Circle	Chatham Pl	Tyler Pl	605	1,277	RES-U	27	66	**38**	3840	2,574	**63**	2	0	Fall Through Year 2					26
2062	3550	60	Meadowmeer Circle	Tyler Pl	Chadwick Pl	406	947	RES-U	54	69	**58**	3840	2,574	**63**	2	0	Fall Through Year 2					45
1955	3550	70	Meadowmeer Circle	Chadwick Pl	Private	155	344	RES-U	55	55	**54**	3840	2,574	**63**	2	0	Fall Through Year 2					41
2763	3560	10	Meadowmeer Ln	WEST END	Meer Ct	469	1,407	RES-S	71	48	**63**	3850	691	**59**	4	0	Fall Through Year 4					52
2048	3560	20	Meadowmeer Ln	Meer Ct	Mandus Olson Rd	222	493	RES-S	52	46	**50**	3850	691	**59**	4	0	Fall Through Year 4					39
2055	3570	10	Meadowmeer Rd	Meadowmeer Circle	Peggy Ln	288	576	RES-U	67	48	**60**	3860	1,266	**60**	5	0	Fall Through Year 5					49
2056	3570	20	Meadowmeer Rd	Peggy Ln	Medway Ln	413	872	RES-U	65	65	**64**	3860	1,266	**60**	5	0	Fall Through Year 5					52
2054	3570	30	Meadowmeer Rd	Medway Ln	Katy Ln	329	768	RES-U	72	64	**69**	3860	1,266	**60**	5	0	Fall Through Year 5					58
2716	3570	40	Meadowmeer Rd	Katy Ln	Renny Ln	236	551	RES-U	43	41	**42**	3860	1,266	**60**	5	0	Fall Through Year 5					29
1426	3580	10	Medway Ln	SOUTH END	Meadowmeer Rd	147	588	RES-U	78	59	**71**	3870	147	**71**	1	1	Selected Year 1	20	Surface Treatment	3.90	2,300	84
2764	3590	10	Meer Ct	Meadowmeer Ln	NORTH END	152	608	RES-S	61	39	**53**	3880	152	**53**	2	0	Fall Through Year 2					43
2621	3600	10	Meigs St	Euclid Ave	Washington Ave	412	549	RES-S	93	81	**89**	3890	412	**89**	5+	0	Not Selected					84
1379	3610	10	Midships Pl	SW END	Capstan Dr	78	451	RES-U	82	63	**75**	3900	78	**75**	3	3	Selected Year 3	20	Surface Treatment	3.90	1,800	86
9002	3620	10	Mill Heights Rd	NW END	Barkentine Rd	700	1,400	RES-S	94	82	**89**	3910	1,120	**76**	4	0	Fall Through Year 4					85
2238	3620	20	Mill Heights Rd	Barkentine Rd	Rockaway Bluff Rd	420	840	RES-S	55	50	**53**	3910	1,120	**76**	4	0	Fall Through Year 4					42
2709	3630	10	Miller Rd	Fletcher Bay Rd	Battle Point Dr	2,026	4,952	SART	94	83	**90**	3920	2,770	**90**	5+	0	Not Selected					84
1227	3630	20	Miller Rd	Battle Point Dr	Private	323	1,077	SART	93	81	**89**	3920	2,770	**90**	5+	0	Not Selected					82
1226	3630	30	Miller Rd	Private	Private	421	1,357	SART	96	87	**93**	3920	2,770	**90**	5+	0	Not Selected					87
2090	3630	40	Miller Rd	Private	Tolo Rd	1,490	3,973	SART	95	85	**92**	3930	3,251	**88**	4	0	Fall Through Year 4					86
2713	3630	50	Miller Rd	Tolo Rd	Justin Ct	1,761	4,892	SART	89	78	**85**	3930	3,251	**88**	4	0	Fall Through Year 4					77
2629	3630	60	Miller Rd	Justin Ct	Arrow Point Dr	1,564	4,344	SART	95	86	**92**	3940	2,443	**92**	5+	0	Not Selected					86
2072	3630	70	Miller Rd	Arrow Point Dr	Koura Rd	879	2,344	SART	97	87	**93**	3940	2,443	**92**	5+	0	Not Selected					87
2761	3630	90	Miller Rd	Koura Rd	Bay Hill Rd W	1,535	4,264	SART	97	88	**93**	3950	3,086	**90**	5	0	Fall Through Year 5					87
1002	3630	100	Miller Rd	Bay Hill Rd W	Bayhill Rd	29	81	SART	97	87	**93**	3950	3,086	**90**	5	0	Fall Through Year 5					87
2724	3630	110	Miller Rd	Bayhill Rd	Peterson Hill Rd	216	600	SART	96	87	**92**	3950	3,086	**90**	5	0	Fall Through Year 5					87
2723	3630	120	Miller Rd	Peterson Hill Rd	Lovgreen Rd	1,306	3,483	SART	89	79	**86**	3950	3,086	**90**	5	0	Fall Through Year 5					78
1445	3630	130	Miller Rd	Lovgreen Rd	Bergman Rd	1,595	4,253	SART	94	83	**90**	3960	3,597	**93**	5+	0	Not Selected					84
1034	3630	140	Miller Rd	Bergman Rd	Private	1,064	2,719	SART	100	90	**96**	3960	3,597	**93**	5+	0	Not Selected					90
1033	3630	150	Miller Rd	Private	Private	45	115	SART	100	90	**96**	3960	3,597	**93**	5+	0	Not Selected					90
1032	3630	160	Miller Rd	Private	Private	374	997	SART	100	90	**96**	3960	3,597	**93**	5+	0	Not Selected					90
2725	3630	170	Miller Rd	Private	Day Rd	519	1,442	SART	96	87	**93**	3960	3,597	**93**	5+	0	Not Selected					87
2596	3640	10	Millstone Pl	SW END	Teem Loop Rd	247	521	RES-S	93	79	**88**	3970	247	**88**	5	0	Fall Through Year 5					83
1068	3650	10	Misty Vale Pl	Sunrise Dr	Woodhaven Ln	862	2,107	RES-S	64	73	**67**	3980	1,946	**70**	1	0	Fall Through Year 1					56
2582	3650	20	Misty Vale Pl	Woodhaven Ln	Spray Falls St	696	1,624	RES-S	80	77	**79**	3980	1,946	**70**	1	0	Fall Through Year 1					71
2586	3650	30	Misty Vale Pl	Spray Falls St	NORTH END	388	1,293	RES-S	72	58	**67**	3980	1,946	**70**	1	0	Fall Through Year 1					57
1399	3670	10	Moji Ln	Weaver Ave	Strawberry Ln	435	1,063	RES-U	92	76	**86**	3990	731	**77**	5	0	Fall Through Year 5					80
2328	3670	20	Moji Ln	Strawberry Ln	Village Circle	296	658	RES-U	71	48	**62**	3990	731	**77**	5	0	Fall Through Year 5					51
2336	3680	10	Moji Ln	WEST END	Lovell Ave	518	1,151	RES-U	93	80	**88**	4000	518	**88**	5	0	Fall Through Year 5					83
2067	3690	10	Monte Vista Dr	SW END	Monte Vista Pl	1,282	3,134	RES-U	25	33	**27**	4010	1,607	**28**	1	2	Selected Year 2	60	Surface Reconstruction	28.75	90,100	95
2066	3690	20	Monte Vista Dr	Monte Vista Pl	Olympic Terrace Ave	325	722	RES-U	28	36	**30**	4010	1,607	**28**	1	2	Selected Year 2	60	Surface Reconstruction	28.75	20,800	95
2715	3700	10	Monte Vista Pl	SOUTH END	Monte Vista Dr	332	959	RES-U	40	37	**38**	4020	332	**38**	5+	0	Not Selected					27

Bainbridge Island

$1.5M Rehabilitation Plan by Segment

GISID	Street Number	Block Number	On Street	From Street	To Street	Pavement Length (ft)	Pavement Area (yd2)	Agency Functional Class	Surface Distress Index (SDI)	Roughness Index (RI)	Current PCI (10/1/2014)	Project ID	Project Length (ft)	Project Current PCI	$1.5M Rehabilitation Plan: Need Year	Selected Rehab Year	Segment Rehab Results	Rehab Activity Code	Rehab Activity	Unit Rate ($/yd2)	Segment Cost ($)	5 Year Post Rehab PCI
2464	3710	10	Moran Rd	Yaquina Ave	Lofgren Rd	995	2,543	RES-S	84	68	**78**	4030	995	**78**	5+	0	Not Selected					71
2465	3710	20	Moran Rd	Lofgren Rd	Madison Ave	1,958	5,439	COL	74	62	**69**	4040	1,958	**69**	5	0	Fall Through Year 5					58
2404	3750	10	Morrill Pl	Hawley Way	NORTH END	477	689	RES-U	86	67	**79**	4050	477	**79**	5+	0	Not Selected					71
2548	3760	10	Mountain View Rd	Manitou Beach Dr	SE END	767	1,364	RES-S	10	11	**10**	4060	767	**10**	1	0	Fall Through Year 1					5
2005	3770	10	Murden Cove Dr	Manitou Beach Dr	Manitou Beach Dr	1,943	4,318	RES-U	44	48	**44**	4070	1,943	**44**	2	2	Selected Year 2	53	Thick Overlay + RR	26.50	114,400	93
2343	3780	10	Nakata Ave	Taurnic	Ihland Way	663	1,989	RES-U	60	50	**55**	4080	663	**55**	3	0	Fall Through Year 3					44
2362	3790	10	Nakata Pl	Ihland Way	NE END	392	1,481	RES-U	40	53	**43**	4090	392	**43**	1	1	Selected Year 1	50	Thick Overlay (> 2.0 - 3.0)	25.00	37,000	92
1023	3800	10	New Brooklyn Rd	Fletcher Bay Rd	Holly Farm Ln	1,518	3,879	SART	91	76.6	**86**	4100	3,490	**84**	1	0	Fall Through Year 1					79
1021	3800	20	New Brooklyn Rd	Holly Farm Ln	Cherry Orchard Ln	1,972	5,259	SART	84	80	**82**	4100	3,490	**84**	1	0	Fall Through Year 1					73
2768	3800	30	New Brooklyn Rd	Cherry Orchard Ln	Mandus Olson Rd	669	1,710	SART	99	90	**96**	4110	1,996	**91**	5+	0	Not Selected					90
2101	3800	40	New Brooklyn Rd	Mandus Olson Rd	Sands Ave	1,327	3,096	SART	93	81.1	**89**	4110	1,996	**91**	5+	0	Not Selected					82
2756	3800	60	New Brooklyn Rd	Sands Ave	Grizdale Ln	1,971	5,256	SART	93	88	**91**	4120	3,205	**92**	5+	0	Not Selected					85
2116	3800	70	New Brooklyn Rd	Grizdale Ln	Sportman Club Rd	1,234	3,565	SART	95	88	**92**	4120	3,205	**92**	5+	0	Not Selected					87
2705	3800	90	New Brooklyn Rd	Sportman Club Rd	North Town Dr	489	1,793	SART	86	67	**79**	4130	2,058	**68**	4	0	Fall Through Year 4					69
1225	3800	100	New Brooklyn Rd	North Town Dr	Three Tree Ln	1,120	3,360	SART	69	60	**65**	4130	2,058	**68**	4	0	Fall Through Year 4					52
2097	3800	110	New Brooklyn Rd	Three Tree Ln	Madison Ave	449	1,247	SART	70	46	**61**	4130	2,058	**68**	4	0	Fall Through Year 4					47
2312	3810	10	New Holland Ct	WEST END	Finch RD	738	1,640	RES-S	86	68	**80**	4140	738	**80**	5+	0	Not Selected					73
2311	3820	10	New London Ct	New Holland Ct	EAST END	331	1,214	RES-S	79	60	**73**	4150	331	**73**	2	0	Fall Through Year 2					64
2230	3830	10	New Sweden Ave	Old Mill Rd	Pine St	1,338	3,122	COL	78	58.4	**71**	4160	1,338	**71**	1	0	Fall Through Year 1					60
2232	3830	20	New Sweden Ave	Pine St	Eagle Harbor Rd	2,680	6,253	COL	57	46.4	**53**	4170	2,680	**53**	1	5	Selected Year 5	50	Thick Overlay (> 2.0 - 3.0)	26.00	162,600	96
2321	3840	10	Nicholson Pl	SOUTH END	Wyatt Way	552	1,472	RES-S	50	25	**41**	4180	552	**41**	1	1	Selected Year 1	50	Thick Overlay (> 2.0 - 3.0)	24.00	35,300	93
1442	3860	10	North St	Agate Pass Rd	Agate Point Rd	558	1,426	RES-S	94	82	**90**	4190	558	**90**	5+	0	Not Selected					85
1441	3870	10	North St	Agate Point Rd	EAST END	604	1,208	RES-S	90	71	**84**	4200	604	**84**	1	0	Fall Through Year 1					78
2085	3880	10	North Tolo Rd	NW END	Battle Point Dr	1,476	1,968	RES-S	88	69	**81**	4210	1,476	**81**	1	0	Fall Through Year 1					74
2492	3950	10	Northwind Ct	Windsong Lp	NW END	204	793	RES-S	76	56	**69**	4220	204	**69**	5	0	Fall Through Year 5					60
2546	3960	10	Ocean Dr	Manitou Beach Dr	EAST END	536	1,132	RES-S	96	87	**93**	4230	536	**93**	5+	0	Not Selected					89
2695	3970	10	Oddfellows Rd	Pleasant Beach Dr	West Blakely Rd	993	2,207	COL	74	53	**66**	4240	3,021	**59**	4	0	Fall Through Year 4					54
2206	3970	20	Oddfellows Rd	West Blakely Rd	Blakely Ave	2,028	4,957	COL	63	42	**55**	4240	3,021	**59**	4	0	Fall Through Year 4					42
1666	3980	10	Olallie Ln NE	SW END	Skinner Rd	1,722	2,296	RES-S	83	64	**76**	4250	1,722	**76**	4	0	Fall Through Year 4					68
2218	3990	10	Old Creosote Rd	Taylor Ave	Welfare Ave	672	1,568	RES-S	93	81	**89**	4260	3,696	**74**	2	0	Fall Through Year 2					84
1967	3990	20	Old Creosote Rd	Welfare Ave	Bill Point Dr	1,137	2,274	RES-S	66	44	**58**	4260	3,696	**74**	2	0	Fall Through Year 2					47
1989	3990	30	Old Creosote Rd	Bill Point Dr	Bill Point Dr	1,133	2,644	RES-S	90	70	**83**	4260	3,696	**74**	2	0	Fall Through Year 2					77
2744	3990	40	Old Creosote Rd	Bill Point Dr	Eagle Harbor Rd	754	1,592	RES-S	69	58	**64**	4260	3,696	**74**	2	0	Fall Through Year 2					54
2215	4000	10	Old Mill Rd	Blakely Ave	Cemetary Access	3,099	6,198	COL	13	30	**18**	4270	3,099	**18**	3	0	Fall Through Year 3					10
1189	4000	20	Old Mill Rd	Cemetary Access	Cemetary Access	245	490	COL	60	33	**50**	4280	3,065	**30**	2	2	Selected Year 2	60	Surface Reconstruction	37.00	18,100	95
1191	4000	30	Old Mill Rd	Cemetary Access	McDonald Ave	2,820	6,267	COL	27	34	**28**	4280	3,065	**30**	2	2	Selected Year 2	60	Surface Reconstruction	37.00	231,900	94
2235	4000	40	Old Mill Rd	McDonald Ave	Woodsman Way	1,513	3,530	COL	33	36	**33**	4290	1,513	**33**	3	3	Selected Year 3	60	Surface Reconstruction	37.00	130,600	95
1182	4000	50	Old Mill Rd	Woodsman Way	New Sweden Ave	1,860	4,340	COL	42	50	**44**	4300	2,519	**42**	1	1	Selected Year 1	53	Thick Overlay + RR	27.50	119,400	91
2233	4000	60	Old Mill Rd	New Sweden Ave	Taylor Ave	659	1,611	COL	34	44	**36**	4300	2,519	**42**	1	1	Selected Year 1	53	Thick Overlay + RR	27.50	44,300	92
1971	4010	10	Olympic Dr	Fort Ward Hill Rd	Soundview Dr	153	221	RES-U	3	17	**7**	4310	153	**7**	1	1	Selected Year 1	70	Full Recon / Surface Recon	31.00	6,900	84
1244	4020	10	Olympic Terrace Ave	Koura Rd	Blue Heron Ln	342	836	COL	58	22	**45**	4320	2,693	**20**	4	0	Fall Through Year 4					32
2042	4020	20	Olympic Terrace Ave	Blue Heron Ln	Brigham Rd	969	2,369	COL	18	25	**20**	4320	2,693	**20**	4	0	Fall Through Year 4					10

Bainbridge Island

$1.5M Rehabilitation Plan by Segment

GISID	Street Number	Block Number	On Street	From Street	To Street	Pavement Length (ft)	Pavement Area (yd2)	Agency Functional Class	Surface Distress Index (SDI)	Roughness Index (RI)	Current PCI (10/1/2014)	Project ID	Project Length (ft)	Project Current PCI	$1.5M Rehabilitation Plan: Need Year	Selected Rehab Year	Segment Rehab Results	Rehab Activity Code	Rehab Activity	Unit Rate ($/yd2)	Segment Cost ($)	5 Year Post Rehab PCI
1235	4020	30	Olympic Terrace Ave	Brigham Rd	Honeysuckle Ln	497	1,325	COL	9	19	**12**	4320	2,693	**20**	4	0	Fall Through Year 4					6
2071	4020	40	Olympic Terrace Ave	Honeysuckle Ln	Monte Vista Dr	638	1,418	COL	9	20	**12**	4320	2,693	**20**	4	0	Fall Through Year 4					6
2069	4020	50	Olympic Terrace Ave	Monte Vista Dr	Maple St	247	494	COL	14	30	**18**	4320	2,693	**20**	4	0	Fall Through Year 4					9
2095	4040	10	Olympus Beach Way	Madrona Way	Olympus Beach Way	909	1,515	RES-S	63	42	**55**	4330	909	**55**	2	0	Fall Through Year 2					44
2093	4050	10	Olympus Beach Way	Olympus Beach Way	NORTH END	730	1,136	RES-S	33	36	**33**	4340	730	**33**	4	4	Selected Year 4	60	Surface Reconstruction	28.75	32,600	97
1617	4060	10	Packard Ln	Eagle Harbor Rd	Private	461	717	RES-S	25	28	**25**	4350	613	**31**	3	3	Selected Year 3	60	Surface Reconstruction	28.75	20,600	96
1789	4060	20	Packard Ln	Private	Packard Ln	152	203	RES-S	62	32	**51**	4350	613	**31**	3	3	Selected Year 3	60	Surface Reconstruction	28.75	5,800	96
2183	4070	10	Palamino Dr	Palamino Ln	Dapple Ct	396	924	RES-U	23	25	**22**	4360	1,260	**26**	1	0	Fall Through Year 1					14
2181	4070	20	Palamino Dr	Dapple Ct	Baker Hill Rd	864	1,920	RES-U	24	39	**28**	4360	1,260	**26**	1	0	Fall Through Year 1					18
2688	4080	10	Parade Grounds Ave	Evergreen Ave	Parade Grounds Ave	325	614	RES-U	90	71	**83**	4370	396	**85**	1	0	Fall Through Year 1					77
2265	4080	20	Parade Grounds Ave	Parade Grounds Ave	NW END	71	126	RES-U	96	87	**92**	4370	396	**85**	1	0	Fall Through Year 1					88
2687	4090	10	Parade Grounds Ave	Parade Grounds Ave	Parade Grounds Ave	487	866	RES-U	95	84	**91**	4380	595	**90**	5+	0	Not Selected					86
2267	4090	20	Parade Grounds Ave	Parade Grounds Ave	Parkview Dr	108	108	RES-U	88	69	**82**	4380	595	**90**	5+	0	Not Selected					74
2358	4120	10	Parfitt Way	Lovell Ave	Wood Ave	484	1,022	RES-U	52	34	**45**	4390	484	**45**	2	2	Selected Year 2	50	Thick Overlay (> 2.0 - 3.0)	25.00	25,500	93
2361	4120	30	Parfitt Way	Wood Ave	Madison Ave	766	2,043	COL	43	40	**41**	4400	766	**41**	1	1	Selected Year 1	50	Thick Overlay (> 2.0 - 3.0)	26.00	53,100	92
2422	4130	10	Park Ave	Wing Point Way	Willow Ave	776	2,069	COL	92	78	**87**	4410	776	**87**	4	0	Fall Through Year 4					81
2428	4140	10	Park Ave	Willow Ave	Dingley Rd	577	1,603	COL	75	53.8	**67**	4420	1,021	**78**	5	0	Fall Through Year 5					55
2438	4140	20	Park Ave	Dingley Rd	Yeomalt Point Dr	444	1,431	COL	94	83	**90**	4420	1,021	**78**	5	0	Fall Through Year 5					85
2270	4150	10	Parkview Dr	Pointview Ln	Evergreen Ave	1,191	1,588	RES-U	14	27	**18**	4430	1,191	**18**	3	0	Fall Through Year 3					10
2272	4150	20	Parkview Dr	Evergreen Ave	Parade Grounds Ave	867	1,830	RES-U	68	61	**65**	4440	867	**65**	3	0	Fall Through Year 3					54
2271	4150	40	Parkview Dr	Hilltop Dr	Parade Grounds Ave	28	59	RES-U	95	86	**92**	4450	405	**67**	4	0	Fall Through Year 4					87
2269	4150	50	Parkview Dr	Parade Grounds Ave	Fort Ward Hill Rd	377	754	RES-U	73	51	**65**	4450	405	**67**	4	0	Fall Through Year 4					54
2161	4160	10	Pearl Ct	SW END	Ruby Way	159	477	RES-S	95	85	**91**	4460	159	**91**	5+	0	Not Selected					87
2717	4170	10	Peggy Ln	SE END	Meadowmeer Rd	126	560	RES-S	69	44	**60**	4470	126	**60**	5	0	Fall Through Year 5					49
2033	4180	10	Peterson Hill Rd	Miller Rd	Manzanita Pl	475	1,056	RES-S	84	66	**78**	4480	2,469	**56**	3	0	Fall Through Year 3					70
2726	4180	20	Peterson Hill Rd	Manzanita Pl	Bergman Rd	1,994	4,653	RES-S	58	38	**51**	4480	2,469	**56**	3	0	Fall Through Year 3					40
1064	4190	10	Phelps Rd	Day Rd	Fire Station	540	1,320	SART	95	85	**92**	4490	2,314	**91**	5+	0	Not Selected					86
1063	4190	20	Phelps Rd	Fire Station	Fire Station	154	376	SART	100	96	**98**	4490	2,314	**91**	5+	0	Not Selected					92
1062	4190	30	Phelps Rd	Fire Station	Private	1,620	4,500	SART	93	85	**90**	4490	2,314	**91**	5+	0	Not Selected					84
2592	4190	40	Phelps Rd	Private	Sumanee Pl	218	606	SART	100	90	**96**	4500	2,196	**80**	5	5	Selected Year 5	23	Surface Treatment + RR	5.00	3,000	88
1054	4190	50	Phelps Rd	Sumanee Pl	Fern Creek Ln	567	1,575	SART	85	79	**82**	4500	2,196	**80**	5	5	Selected Year 5	23	Surface Treatment + RR	5.00	7,900	88
2602	4190	60	Phelps Rd	Fern Creek Ln	Cambridge Crest Way	1,411	3,919	SART	73	84	**76**	4500	2,196	**80**	5	5	Selected Year 5	23	Surface Treatment + RR	5.00	19,600	88
2638	4190	70	Phelps Rd	Cambridge Crest Way	Ellingsen Rd	1,547	4,125	SART	100	92	**97**	4510	2,849	**94**	5+	0	Not Selected					91
2607	4190	80	Phelps Rd	Ellingsen Rd	Hidden Cove Rd	274	700	SART	100	95	**97**	4510	2,849	**94**	5+	0	Not Selected					91
2609	4190	90	Phelps Rd	Hidden Cove Rd	Madison Ave	1,028	2,627	SART	94	81	**89**	4510	2,849	**94**	5+	0	Not Selected					83
2636	4200	10	Phelps Rd	Madison Ave	Euclid Ave	750	1,833	COL	86	67	**79**	4520	793	**78**	5	0	Fall Through Year 5					70
2637	4200	20	Phelps Rd	Euclid Ave	Washington Ave	43	177	COL	80	61	**73**	4520	793	**78**	5	0	Fall Through Year 5					62
1602	4210	10	Pierce Court	WEST END	EAST END	508	1,298	RES-U	91	74	**85**	4530	508	**85**	2	0	Fall Through Year 2					79
1968	4215	10	Pine St	WEST END	New Sweden Ave	637	849	RES-S	9	53	**22**	4540	637	**22**	5+	0	Not Selected					14
1555	4220	10	Pine Way	Taylor Ave	SE END	689	1,148	RES-S	32	53	**38**	4550	689	**38**	5+	0	Not Selected					27
2719	4230	10	Pinyon Ave	Koura Rd	Abies Dr	569	1,328	RES-S	83	65	**77**	4560	1,038	**75**	4	0	Fall Through Year 4					69
2046	4230	20	Pinyon Ave	Abies Dr	NORTH END	469	1,459	RES-S	81	62	**74**	4560	1,038	**75**	4	0	Fall Through Year 4					66

Bainbridge Island

$1.5M Rehabilitation Plan by Segment

GISID	Street Number	Block Number	On Street	From Street	To Street	Pavement Length (ft)	Pavement Area (yd2)	Agency Functional Class	Surface Distress Index (SDI)	Roughness Index (RI)	Current PCI (10/1/2014)	Project ID	Project Length (ft)	Project Current PCI	$1.5M Rehabilitation Plan: Need Year	Selected Rehab Year	Segment Rehab Results	Rehab Activity Code	Rehab Activity	Unit Rate ($/yd2)	Segment Cost ($)	5 Year Post Rehab PCI
2122	4240	10	Pitcairn Pl	Fletcher Bay Rd	NORTH END	163	688	RES-S	54	37	**48**	4570	163	**48**	4	0	Fall Through Year 4					38
2205	4250	10	Pleasant Beach Dr	Fort Ward State Park Access	Fort St	78	130	RES-S	3	15	**7**	4580	1,779	**21**	5+	0	Not Selected					4
2202	4250	20	Pleasant Beach Dr	Fort St	Campbell St	1,701	3,402	RES-S	15	38	**22**	4580	1,779	**21**	5+	0	Not Selected					14
2203	4250	30	Pleasant Beach Dr	Campbell St	Blakely Rd	225	550	RES-S	82	63	**75**	4590	1,658	**62**	1	0	Fall Through Year 1					67
2200	4250	40	Pleasant Beach Dr	Blakely Rd	Oddfellows Rd	1,433	3,503	RES-S	68	43	**59**	4590	1,658	**62**	1	0	Fall Through Year 1					49
2198	4250	50	Pleasant Beach Dr	Oddfellows Rd	Lytle Rd	230	588	COL	71	48	**63**	4600	3,504	**61**	1	0	Fall Through Year 1					51
2197	4250	60	Pleasant Beach Dr	Lytle Rd	Beck Rd	1,347	3,442	COL	78	60	**72**	4600	3,504	**61**	1	0	Fall Through Year 1					61
2187	4250	70	Pleasant Beach Dr	Beck Rd	Point White Dr	1,927	5,139	COL	59	44	**53**	4600	3,504	**61**	1	0	Fall Through Year 1					40
2532	4260	10	Pleasant Ln	Grand Ave	NE END	394	613	RES-S	13	21	**15**	4610	394	**15**	1	0	Fall Through Year 1					9
2503	4270	10	Pleasant Pl	Lovgreen Rd	NORTH END	467	1,505	RES-S	73	51	**65**	4620	467	**65**	3	0	Fall Through Year 3					55
2615	4280	10	Point Monroe Dr	Lafayette Ave	Pt Monroe Dr	2,495	4,436	RES-S	16	37	**22**	4630	2,495	**22**	5+	0	Not Selected					14
2538	4290	10	Point White Dr	Crystal Springs Rd	Tara Ln	2,642	6,458	COL	91	77	**86**	4640	2,642	**86**	2	0	Fall Through Year 2					79
1096	4290	20	Point White Dr	Tara Ln	Lynwood Center Rd	5,170	12,063	COL	81	70	**77**	4650	5,170	**77**	4	0	Fall Through Year 4					67
1582	4310	10	Preston St	Cherry Ave	Alder Ave	240	587	RES-U	87	69	**81**	4660	240	**81**	1	0	Fall Through Year 1					73
1556	4340	10	Radio School Rd	Belfair Ave	Robertson Ave	382	1,061	RES-U	95	84	**91**	4670	773	**72**	2	0	Fall Through Year 2					86
2282	4340	20	Radio School Rd	Robertson Ave	Douglas Dr	177	433	RES-U	67	42	**58**	4670	773	**72**	2	0	Fall Through Year 2					46
1404	4340	30	Radio School Rd	Douglas Dr	EAST END	214	761	RES-U	57	54	**55**	4670	773	**72**	2	0	Fall Through Year 2					44
2022	4350	10	Ralston Rd	Henderson Rd	Komedal Rd	656	1,822	COL	78	58	**70**	4680	656	**70**	1	1	Selected Year 1	20	Surface Treatment	4.10	7,500	83
2011	4360	10	Reitan Rd	SOUTH END	State Route 305	959	1,172	RES-S	60	33	**50**	4690	2,538	**44**	2	2	Selected Year 2	50	Thick Overlay (> 2.0 - 3.0)	24.00	28,100	94
2628	4360	20	Reitan Rd	State Route 305	State Route 305	1,579	2,456	RES-S	49	25	**40**	4690	2,538	**44**	2	2	Selected Year 2	50	Thick Overlay (> 2.0 - 3.0)	24.00	58,900	93
2186	4380	10	Rhodes End	WEST END	Sorrel Way	1,177	2,616	RES-U	43	54	**45**	4700	1,177	**45**	3	3	Selected Year 3	50	Thick Overlay (> 2.0 - 3.0)	25.00	65,400	94
2700	4390	10	Ridge Ln	Bucklin Hill Rd	Haley Lp	328	875	RES-S	93	81	**89**	4710	1,969	**83**	1	0	Fall Through Year 1					84
2154	4390	20	Ridge Ln	Haley Lp	Esperione Ln	498	1,328	RES-S	95	85	**92**	4710	1,969	**83**	1	0	Fall Through Year 1					87
1014	4390	30	Ridge Ln	Esperione Ln	Haley Lp	510	1,020	RES-S	85	70	**80**	4710	1,969	**83**	1	0	Fall Through Year 1					72
2699	4390	40	Ridge Ln	Haley Lp	Ledgestone Lp	214	523	RES-S	88	69	**82**	4710	1,969	**83**	1	0	Fall Through Year 1					75
2156	4390	50	Ridge Ln	Ledgestone Lp	Private	419	745	RES-S	69	60	**65**	4710	1,969	**83**	1	0	Fall Through Year 1					55
2568	4400	10	Roberts Rd	WEST END	Kallgren Rd	636	989	RES-S	46	47	**45**	4720	1,956	**51**	1	5	Selected Year 5	53	Thick Overlay + RR	25.50	25,200	96
2625	4400	20	Roberts Rd	Kallgren Rd	Sunrise Dr	1,320	2,053	RES-S	54	58	**54**	4720	1,956	**51**	1	5	Selected Year 5	53	Thick Overlay + RR	25.50	52,400	96
2279	4410	10	Robertson Ave	Radio School Rd	Soundview Dr	665	1,330	RES-U	64	61	**62**	4730	665	**62**	1	0	Fall Through Year 1					51
2417	4420	10	Robinwood Dr	Wing Point Way	Wing Point Way	870	1,643	RES-U	31	18	**26**	4740	870	**26**	1	1	Selected Year 1	60	Surface Reconstruction	28.75	47,200	94
2287	4430	10	Rockaway Beach Rd	Halls Hill Rd	Creosote Pl	6,211	13,112	SART	72	60	**67**	4750	6,397	**67**	3	0	Fall Through Year 3					54
2684	4430	20	Rockaway Beach Rd	Creosote Pl	Eagle Harbor Rd	186	455	SART	66	61	**63**	4750	6,397	**67**	3	0	Fall Through Year 3					49
1350	4440	10	Rockaway Bluff Rd	Halls Hill Rd	Wacky Nut Way	1,015	2,256	RES-S	96	87	**93**	4760	2,380	**90**	5+	0	Not Selected					88
2751	4440	20	Rockaway Bluff Rd	Wacky Nut Way	Boulder Pl	409	954	RES-S	88	69	**82**	4760	2,380	**90**	5+	0	Not Selected					75
1181	4440	30	Rockaway Bluff Rd	Boulder Pl	Warabi Ln	853	1,896	RES-S	94	82	**90**	4760	2,380	**90**	5+	0	Not Selected					85
2242	4440	40	Rockaway Bluff Rd	Warabi Ln	Mill Heights Rd	103	229	RES-S	95	84	**91**	4760	2,380	**90**	5+	0	Not Selected					86
2566	4450	10	Rodal Ct	Sunrise Dr	NW END	366	1,098	RES-S	85	66	**78**	4770	366	**78**	5+	0	Not Selected					71
2217	4460	10	Ronald Ct	WEST END	Taylor Ave	345	575	RES-S	71	49	**63**	4780	345	**63**	2	0	Fall Through Year 2					53
2329	4470	10	Rosario Pl	Weaver Ave	NW END	624	1,941	RES-S	94	82	**89**	4790	624	**89**	5+	0	Not Selected					85
1557	4475	10	Rose Ave	SOUTH END	Eagle Harbor Rd	1,721	3,824	RES-S	74	65	**71**	4800	1,721	**71**	1	0	Fall Through Year 1					62
1973	4480	10	Rose Lp	Eagle Harbor Rd	Eagle Harbor Rd	3,310	5,884	RES-S	9	23	**13**	4810	3,310	**13**	1	0	Fall Through Year 1					8
2163	4490	10	Ruby Pl	Ruby Way	NORTH END	532	1,419	RES-S	93	81	**89**	4820	532	**89**	5+	0	Not Selected					84

Bainbridge Island

$1.5M Rehabilitation Plan by Segment

GISID	Street Number	Block Number	On Street	From Street	To Street	Pavement Length (ft)	Pavement Area (yd2)	Agency Functional Class	Surface Distress Index (SDI)	Roughness Index (RI)	Current PCI (10/1/2014)	Project ID	Project Length (ft)	Project Current PCI	$1.5M Rehabilitation Plan: Need Year	Selected Rehab Year	Segment Rehab Results	Rehab Activity Code	Rehab Activity	Unit Rate ($/yd2)	Segment Cost ($)	5 Year Post Rehab PCI
2162	4500	10	Ruby Way	Diamond Pl	Pearl Ct	492	1,203	RES-S	95	84	**91**	4830	883	**91**	5+	0	Not Selected					86
2164	4500	20	Ruby Way	Pearl Ct	Ruby Pl	120	293	RES-S	94	82	**90**	4830	883	**91**	5+	0	Not Selected					85
2158	4500	30	Ruby Way	Ruby Pl	Emerald Way	271	632	RES-S	94	83	**90**	4830	883	**91**	5+	0	Not Selected					86
1222	4530	10	Sands Ave	High School Rd	Quail Hill Rd	1,305	2,755	RES-S	39	46	**40**	4840	2,640	**45**	2	2	Selected Year 2	50	Thick Overlay (> 2.0 - 3.0)	24.00	66,100	93
1008	4530	20	Sands Ave	Quail Hill Rd	Walden Ln	1,082	2,284	RES-S	48	54	**49**	4840	2,640	**45**	2	2	Selected Year 2	50	Thick Overlay (> 2.0 - 3.0)	24.00	54,800	93
2100	4530	30	Sands Ave	Walden Ln	New Brooklyn Rd	253	590	RES-S	61	40	**53**	4840	2,640	**45**	2	2	Selected Year 2	50	Thick Overlay (> 2.0 - 3.0)	24.00	14,200	93
2099	4540	10	Sands Ave	New Brooklyn Rd	Ruys Ln	988	1,976	RES-S	94	83	**90**	4850	1,971	**89**	5+	0	Not Selected					86
1223	4540	20	Sands Ave	Ruys Ln	Paulanna Rd	983	2,294	RES-S	93	80	**89**	4850	1,971	**89**	5+	0	Not Selected					84
1443	4550	10	Sanwick Pl	NW END	Agate Pass Rd	1,332	2,220	RES-S	71	49	**63**	4860	1,332	**63**	2	0	Fall Through Year 2					53
1378	4560	10	Sea Ray Pl	WEST END	Capstan Dr	228	912	RES-U	95	86	**92**	4870	228	**92**	5+	0	Not Selected					87
1261	4570	10	Seabold Church Rd	Komedal Rd	State Route 305	670	1,638	RES-S	42	37	**40**	4880	670	**40**	5+	0	Not Selected					29
1949	4580	10	Seabold Rd	Henderson Rd	Harvey Rd	207	368	COL	21	26	**22**	4890	207	**22**	5	5	Selected Year 5	70	Full Recon / Surface Recon	46.50	17,100	100
1346	4580	20	Seabold Rd	Harvey Rd	Komedal Rd	450	750	RES-S	11	30	**17**	4900	548	**39**	5+	0	Not Selected					10
1430	4580	30	Seabold Rd	Komedal Rd	Alma Pl	98	414	RES-S	86	67	**79**	4900	548	**39**	5+	0	Not Selected					72
1333	4580	40	Seabold Rd	Alma Pl	State Route 305	251	725	COL	92	75	**86**	4910	251	**86**	2	2	Selected Year 2	10	Routine Maint	1.00	700	84
2237	4590	10	Seaborn Rd	Blakely Ave	EAST END	2,489	5,531	RES-S	16	24	**18**	4920	2,489	**18**	3	0	Fall Through Year 3					11
2611	4600	10	Selfors Ln	WEST END	Hidden Cove Rd	384	555	RES-S	15	13	**14**	4930	384	**14**	1	0	Fall Through Year 1					8
2371	4610	10	Shannon Dr	SE END	Bjune Dr	768	2,560	RES-U	27	21	**24**	4940	768	**24**	5+	0	Not Selected					15
2319	4620	10	Shepard Way	Weaver Rd	Bromley Pl	358	955	RES-S	87	68	**80**	4950	658	**82**	1	0	Fall Through Year 1					74
1361	4620	20	Shepard Way	Bromley Pl	Cosgrove St	176	489	RES-S	86	67	**79**	4950	658	**82**	1	0	Fall Through Year 1					72
1402	4620	30	Shepard Way	Cosgrove St	EAST END	124	331	RES-S	95	85	**92**	4950	658	**82**	1	0	Fall Through Year 1					87
1459	4630	10	Silven Ave	SOUTH END	Hidden Cove Rd	620	1,584	RES-S	93	80	**89**	4960	620	**89**	5	0	Fall Through Year 5					84
2014	4640	10	Sivertson Rd	SW END	Sivertson Rd	2,077	3,923	RES-S	72	60	**68**	4970	2,396	**71**	1	0	Fall Through Year 1					58
1439	4640	20	Sivertson Rd	Sivertson Rd	West Port Madison Rd	319	603	RES-S	93	81	**89**	4970	2,396	**71**	1	0	Fall Through Year 1					84
2009	4660	10	Skinner Rd	Olallie Ln NE	Battle Point Dr	1,420	2,209	RES-S	81	62	**74**	4980	1,420	**74**	3	0	Fall Through Year 3					66
2018	4670	10	Skogen Ln	SOUTH END	West Port Madison Rd	2,029	3,833	RES-S	27	33	**28**	4990	2,029	**28**	1	0	Fall Through Year 1					18
2185	4680	10	Sorrel Way	Private	Rhodes End	558	1,054	RES-U	33	26	**30**	5000	1,331	**32**	3	3	Selected Year 3	60	Surface Reconstruction	28.75	30,300	96
1999	4680	20	Sorrel Way	Rhodes End	Baker Hill Rd	773	2,061	RES-U	29	41	**32**	5000	1,331	**32**	3	3	Selected Year 3	60	Surface Reconstruction	28.75	59,300	96
2276	4690	10	Soundview Dr	Olympic Dr	Belfair Ave	604	1,141	RES-U	10	15	**11**	5010	2,102	**46**	3	3	Selected Year 3	50	Thick Overlay (> 2.0 - 3.0)	25.00	28,500	94
2750	4690	20	Soundview Dr	Belfair Ave	Robertson Ave	1,110	2,343	RES-U	71	53	**64**	5010	2,102	**46**	3	3	Selected Year 3	50	Thick Overlay (> 2.0 - 3.0)	25.00	58,600	94
2686	4690	30	Soundview Dr	Robertson Ave	Kitsap Ave	388	862	RES-U	46	40	**43**	5010	2,102	**46**	3	3	Selected Year 3	50	Thick Overlay (> 2.0 - 3.0)	25.00	21,600	94
2248	4700	10	South Beach Rd	NW END	Fort Ward Hill Rd	846	2,068	COL	85	66	**78**	5020	846	**78**	5	0	Fall Through Year 5					69
1599	4700	20	South Beach Rd	Fort Ward Hill Rd	Toe Jam Hill Rd	4,676	7,793	COL	4	41	**15**	5030	4,676	**15**	2	0	Fall Through Year 2					8
1376	4710	10	Southwind Ct	SOUTH END	Windsong Lp	101	527	RES-S	66	39	**56**	5040	101	**56**	3	0	Fall Through Year 3					47
2612	4720	10	Spargur Loop Rd	Hidden Cove Rd	Phelps Rd	3,325	4,803	RES-S	39	30	**36**	5050	3,325	**36**	5	0	Fall Through Year 5					25
2307	4730	10	Sportsman Club Rd	Finch Rd	Lightmoor Ct	274	913	SART	78	62	**72**	5060	1,459	**71**	1	0	Fall Through Year 1					60
2309	4730	20	Sportsman Club Rd	Lightmoor Ct	High School Rd	1,185	4,213	SART	75	66	**71**	5060	1,459	**71**	1	0	Fall Through Year 1					59
2109	4730	30	Sportsman Club Rd	High School Rd	New Brooklyn Rd	2,966	9,228	SART	83	81	**82**	5070	2,966	**82**	1	0	Fall Through Year 1					73
2110	4730	40	Sportsman Club Rd	New Brooklyn Rd	North Town Dr	1,214	3,237	SART	93	82	**89**	5080	2,101	**91**	5+	0	Not Selected					82
1218	4730	50	Sportsman Club Rd	North Town Dr	Private	482	1,392	SART	100	90	**96**	5080	2,101	**91**	5+	0	Not Selected					90
1216	4730	60	Sportsman Club Rd	Private	Private	269	807	SART	93	81	**89**	5080	2,101	**91**	5+	0	Not Selected					82
1215	4730	70	Sportsman Club Rd	Private	Private	136	423	SART	92	96	**93**	5080	2,101	**91**	5+	0	Not Selected					87

Bainbridge Island

$1.5M Rehabilitation Plan by Segment

GISID	Street Number	Block Number	On Street	From Street	To Street	Pavement Length (ft)	Pavement Area (yd2)	Agency Functional Class	Surface Distress Index (SDI)	Roughness Index (RI)	Current PCI (10/1/2014)	Project ID	Project Length (ft)	Project Current PCI	$1.5M Rehabilitation Plan: Need Year	Selected Rehab Year	Segment Rehab Results	Rehab Activity Code	Rehab Activity	Unit Rate ($/yd2)	Segment Cost ($)	5 Year Post Rehab PCI
2118	4730	80	Sportsman Club Rd	Private	Wardwell Rd	1,866	6,635	SART	93	79	**88**	5090	2,081	**87**	3	0	Fall Through Year 3					81
1219	4730	90	Sportsman Club Rd	Wardwell Rd	State Route 305	215	741	SART	89	69	**82**	5090	2,081	**87**	3	0	Fall Through Year 3					73
1598	4770	10	Springridge Rd	SOUTH END	Hansen Rd	1,740	3,867	RES-S	46	60	**50**	5100	1,740	**50**	4	4	Selected Year 4	53	Thick Overlay + RR	25.50	98,600	95
2143	4770	20	Springridge Rd	Hansen Rd	Mitchell Ln	1,319	2,638	COL	43	60	**47**	5110	3,298	**51**	1	4	Selected Year 4	53	Thick Overlay + RR	27.50	72,500	95
1210	4770	30	Springridge Rd	Mitchell Ln	Wild Cherry Ln	664	1,402	COL	43	60	**48**	5110	3,298	**51**	1	4	Selected Year 4	53	Thick Overlay + RR	27.50	38,500	95
2144	4770	40	Springridge Rd	Wild Cherry Ln	Fletcher Bay Rd	1,315	3,068	COL	53	66	**56**	5110	3,298	**51**	1	4	Selected Year 4	53	Thick Overlay + RR	27.50	84,400	95
1213	4770	50	Springridge Rd	Fletcher Bay Rd	Driscoll Ln NE	466	1,191	RES-S	67	59	**64**	5120	908	**67**	4	0	Fall Through Year 4					53
2124	4770	60	Springridge Rd	Driscoll Ln NE	Bligh Ct	259	662	RES-S	80	61	**73**	5120	908	**67**	4	0	Fall Through Year 4					65
1334	4770	70	Springridge Rd	Bligh Ct	Fletcher Blvd	140	342	RES-S	75	54	**67**	5120	908	**67**	4	0	Fall Through Year 4					58
1416	4770	80	Springridge Rd	Fletcher Blvd	NORTH END	43	334	RES-S	72	49	**64**	5120	908	**67**	4	0	Fall Through Year 4					53
2104	4780	10	Stager Ct	Grizdale Ln	EAST END	424	1,084	RES-S	79	59	**72**	5130	424	**72**	1	0	Fall Through Year 1					63
2029	4800	10	Stranne Rd	Hidden Cove Rd	NORTH END	627	836	RES-S	10	70	**29**	5140	627	**29**	2	2	Selected Year 2	60	Surface Reconstruction	28.75	24,000	95
2327	4810	10	Strawberry Ln	Weaver Ave	Moji Ln	588	1,437	RES-U	94	83	**90**	5150	588	**90**	5+	0	Not Selected					85
2539	4820	10	Sullivan Rd	Crystal Springs Rd	EAST END	706	1,490	RES-S	67	56	**63**	5160	706	**63**	1	0	Fall Through Year 1					53
2594	4830	10	Sumanee Pl	Phelps Rd	Chatri Pl	226	578	RES-S	82	63	**75**	5170	2,916	**90**	5+	0	Not Selected					67
2601	4830	20	Sumanee Pl	Chatri Pl	Teem Loop Rd	568	1,325	RES-S	93	79	**88**	5170	2,916	**90**	5+	0	Not Selected					83
2597	4830	30	Sumanee Pl	Teem Loop Rd	Teem Loop Rd	602	1,338	RES-S	96	87	**93**	5170	2,916	**90**	5+	0	Not Selected					88
1055	4830	40	Sumanee Pl	Teem Loop Rd	Sumanee Pl	1,042	2,200	RES-S	95	85	**92**	5170	2,916	**90**	5+	0	Not Selected					87
2598	4830	50	Sumanee Pl	Sumanee Pl	NW END	478	1,009	RES-S	96	87	**93**	5170	2,916	**90**	5+	0	Not Selected					89
2689	4840	10	Sunny Hill Circle	Fort Ward Hill Rd	NE END	1,236	2,335	RES-S	57	65	**59**	5180	1,236	**59**	4	0	Fall Through Year 4					47
2558	4860	10	Sunrise Dr	Duncan Ln	Albertson Rd	660	733	RES-S	18	48	**27**	5190	1,321	**22**	5+	0	Not Selected					18
2557	4860	20	Sunrise Dr	Albertson Rd	Valley Rd	661	1,249	RES-S	17	27	**20**	5190	1,321	**22**	5+	0	Not Selected					12
2565	4870	10	Sunrise Dr	SOUTH END	Rodal Ct	385	984	SART	97	88	**93**	5200	2,610	**80**	1	0	Fall Through Year 1					87
2567	4870	20	Sunrise Dr	Rodal Ct	Roberts Rd	910	2,123	SART	85	67	**78**	5200	2,610	**80**	1	0	Fall Through Year 1					68
1089	4870	30	Sunrise Dr	Roberts Rd	Private	244	569	SART	77	57	**70**	5200	2,610	**80**	1	0	Fall Through Year 1					59
2569	4870	40	Sunrise Dr	Private	Winther Rd	1,071	2,618	SART	86	67	**80**	5200	2,610	**80**	1	0	Fall Through Year 1					70
1087	4870	50	Sunrise Dr	Winther Rd	Sasquatch Ln	456	1,064	SART	80	61	**73**	5210	2,622	**72**	1	0	Fall Through Year 1					62
1086	4870	60	Sunrise Dr	Sasquatch Ln	Private	198	462	SART	96	87	**92**	5210	2,622	**72**	1	0	Fall Through Year 1					87
1085	4870	70	Sunrise Dr	Private	Private	877	2,144	SART	68	62	**66**	5210	2,622	**72**	1	0	Fall Through Year 1					52
2570	4870	80	Sunrise Dr	Private	Day Rd	1,091	2,546	SART	78	65	**73**	5210	2,622	**72**	1	0	Fall Through Year 1					62
1083	4870	90	Sunrise Dr	Day Rd	Sunrose Ln	837	2,232	COL	83	64	**76**	5220	2,997	**77**	4	0	Fall Through Year 4					66
2572	4870	100	Sunrise Dr	Sunrose Ln	Knight Rd	502	1,171	COL	91	71	**84**	5220	2,997	**77**	4	0	Fall Through Year 4					77
1078	4870	110	Sunrise Dr	Knight Rd	Private	341	834	COL	87	68	**80**	5220	2,997	**77**	4	0	Fall Through Year 4					72
1077	4870	120	Sunrise Dr	Private	Private	1,317	2,927	COL	80	61	**73**	5220	2,997	**77**	4	0	Fall Through Year 4					63
2574	4870	130	Sunrise Dr	Private	Cascade Ave	354	826	COL	95	84	**91**	5230	994	**91**	5+	0	Not Selected					86
2579	4870	140	Sunrise Dr	Cascade Ave	Torvanger Rd	640	1,707	COL	95	85	**91**	5230	994	**91**	5+	0	Not Selected					86
1075	4880	10	Sunrise Dr	Torvanger Rd	Sunrise Bluff Ln	572	1,398	COL	90	70	**83**	5240	2,862	**85**	2	0	Fall Through Year 2					76
1073	4880	20	Sunrise Dr	Sunrise Bluff Ln	Woodhaven Ln	749	2,081	COL	83	64	**76**	5240	2,862	**85**	2	0	Fall Through Year 2					67
1072	4880	30	Sunrise Dr	Woodhaven Ln	Puget Bluff Ln	70	194	COL	97	88	**93**	5240	2,862	**85**	2	0	Fall Through Year 2					88
2576	4880	40	Sunrise Dr	Puget Bluff Ln	Misty Vale Pl	577	1,475	COL	94	83	**90**	5240	2,862	**85**	2	0	Fall Through Year 2					85
1066	4880	50	Sunrise Dr	Misty Vale Pl	Private	894	2,185	COL	95	85	**91**	5240	2,862	**85**	2	0	Fall Through Year 2					86
1065	4880	60	Sunrise Dr	Private	Morning Ln	141	345	COL	95	84	**91**	5250	2,436	**87**	3	0	Fall Through Year 3					85

Bainbridge Island

$1.5M Rehabilitation Plan by Segment

GISID	Street Number	Block Number	On Street	From Street	To Street	Pavement Length (ft)	Pavement Area (yd2)	Agency Functional Class	Surface Distress Index (SDI)	Roughness Index (RI)	Current PCI (10/1/2014)	Project ID	Project Length (ft)	Project Current PCI	$1.5M Rehabilitation Plan: Need Year	Selected Rehab Year	Segment Rehab Results	Rehab Activity Code	Rehab Activity	Unit Rate ($/yd2)	Segment Cost ($)	5 Year Post Rehab PCI
2587	4880	70	Sunrise Dr	Morning Ln	Sunrise Pl	309	721	COL	94	83	**90**	5250	2,436	**87**	3	0	Fall Through Year 3					84
1051	4880	80	Sunrise Dr	Sunrise Pl	Private	372	909	COL	94	83	**90**	5250	2,436	**87**	3	0	Fall Through Year 3					85
1050	4880	90	Sunrise Dr	Private	Private	436	1,017	COL	92	77	**87**	5250	2,436	**87**	3	0	Fall Through Year 3					80
1048	4880	100	Sunrise Dr	Private	Private	256	626	COL	97	88	**93**	5250	2,436	**87**	3	0	Fall Through Year 3					88
1047	4880	110	Sunrise Dr	Private	Private	258	602	COL	97	88	**93**	5250	2,436	**87**	3	0	Fall Through Year 3					88
2614	4880	120	Sunrise Dr	Private	Lafayette Ave	664	1,549	COL	83	65	**77**	5250	2,436	**87**	3	0	Fall Through Year 3					67
1958	4900	10	Sunset Ave	Morgan Ave	NE END	1,109	1,479	RES-S	80	61	**73**	5260	1,109	**73**	2	0	Fall Through Year 2					65
1952	4910	10	Sunset Dr	Matsu Pl	Bayhill Rd	1,683	2,805	RES-U	69	45	**60**	5270	1,683	**60**	1	0	Fall Through Year 1					49
1385	4930	10	Susan Pl	WEST END	Commodore Ln	225	850	RES-U	87	68	**80**	5280	225	**80**	1	0	Fall Through Year 1					73
2209	4940	10	Tani Creek Rd	SOUTH END	Kono Rd	1,368	3,040	RES-S	92	76	**86**	5290	2,582	**79**	5+	0	Not Selected					81
2285	4940	20	Tani Creek Rd	Kono Rd	Blakely Ave	1,214	2,698	RES-S	78	59	**71**	5290	2,582	**79**	5+	0	Not Selected					62
2364	4950	10	Taurnic	SW END	Wallace Way	342	1,178	RES-U	60	27	**48**	5300	342	**48**	4	4	Selected Year 4	50	Thick Overlay (> 2.0 - 3.0)	25.00	29,500	95
1184	4960	10	Taylor Ave	Old Mill Rd	Pine Way	1,338	3,271	COL	58	50	**54**	5310	3,269	**57**	3	0	Fall Through Year 3					41
1186	4960	20	Taylor Ave	Pine Way	NE Wiggins Rd	1,294	3,019	COL	65	39	**55**	5310	3,269	**57**	3	0	Fall Through Year 3					42
2222	4960	30	Taylor Ave	NE Wiggins Rd	Ronald Ct	637	1,416	COL	74	53	**67**	5310	3,269	**57**	3	0	Fall Through Year 3					55
2694	4960	50	Taylor Ave	Old Creosote Rd	Eagle Harbor Rd	1,373	3,051	COL	89	70	**82**	5320	1,373	**82**	1	0	Fall Through Year 1					74
2639	4970	10	Teem Loop Rd	Sumanee Pl	Fairfield Pl	579	1,222	RES-S	94	83	**90**	5330	2,116	**86**	3	0	Fall Through Year 3					86
2595	4970	20	Teem Loop Rd	Fairfield Pl	Millstone Pl	382	849	RES-S	96	87	**93**	5330	2,116	**86**	3	0	Fall Through Year 3					88
2599	4970	30	Teem Loop Rd	Millstone Pl	Sumanee Pl	1,155	2,438	RES-S	89	70	**82**	5330	2,116	**86**	3	0	Fall Through Year 3					76
2236	4975	10	Three T Rd	Blakely Ave	Blakely Ave	926	2,469	RES-S	53	49	**51**	5340	926	**51**	1	5	Selected Year 5	50	Thick Overlay (> 2.0 - 3.0)	24.00	59,300	96
1380	4980	10	Tidal Pl	Capstan Dr	EAST END	322	1,109	RES-U	85	66	**78**	5350	322	**78**	5	0	Fall Through Year 5					70
1130	4990	10	Tiffany Meadows Dr	Wing Point Way	Santa Clara Ln NE LN	200	489	RES-U	90	70	**83**	5360	1,190	**86**	2	0	Fall Through Year 2					76
1129	4990	20	Tiffany Meadows Dr	Santa Clara Ln NE LN	Willa LN	808	1,706	RES-U	92	77	**87**	5360	1,190	**86**	2	0	Fall Through Year 2					81
2407	4990	30	Tiffany Meadows Dr	Willa LN	Ferncliff Ave	182	384	RES-U	90	71	**84**	5360	1,190	**86**	2	0	Fall Through Year 2					77
2484	5000	10	Timberlane Pl	Madison Ave	EAST END	936	3,120	RES-S	21	45	**28**	5370	936	**28**	1	1	Selected Year 1	56	Thick Overlay + RR	25.50	79,600	93
1180	5010	10	Toe Jam Hill Rd	South Beach Rd	South Beach Dr	196	392	COL	5	24	**11**	5380	6,486	**36**	5	5	Selected Year 5	60	Surface Reconstruction	37.00	14,500	98
2247	5010	20	Toe Jam Hill Rd	South Beach Dr	Country Club Rd	6,290	14,677	COL	34	45	**36**	5380	6,486	**36**	5	5	Selected Year 5	60	Surface Reconstruction	37.00	543,000	98
2089	5020	10	Tolo Rd	Battle Point Dr	Nelson Hill Ln	1,892	4,415	COL	76	59	**70**	5390	1,892	**70**	5	0	Fall Through Year 5					58
1228	5020	20	Tolo Rd	Nelson Hill Ln	Miller Rd	2,486	6,077	COL	77	66	**72**	5400	2,486	**72**	2	0	Fall Through Year 2					62
1562	5025	10	Tolo Rd	NW END	Battle Point Dr	1,395	2,790	RES-S	41	55	**45**	5410	1,395	**45**	2	2	Selected Year 2	53	Thick Overlay + RR	25.50	71,100	93
1076	5030	10	Torvanger Rd	Madison Ave	Farmview Ln	1,802	4,205	COL	95	85	**91**	5420	2,889	**90**	5+	0	Not Selected					86
2575	5030	20	Torvanger Rd	Farmview Ln	Sunrise Dr	1,087	2,416	COL	93	79	**88**	5420	2,889	**90**	5+	0	Not Selected					81
1070	5040	10	Torvanger Rd	Sunrise Dr	Torvanger Rd	326	761	RES-S	56	28	**46**	5430	326	**46**	3	3	Selected Year 3	50	Thick Overlay (> 2.0 - 3.0)	24.00	18,300	94
2605	5050	10	Trail Heights Ct	SW END	Cambridge Crest Way	326	869	RES-S	94	82	**90**	5440	326	**90**	5+	0	Not Selected					85
1559	5060	10	Trimble Ave	Grizdale Ln	Laughing Salmon Ln	173	481	RES-S	91	74	**85**	5450	805	**61**	1	0	Fall Through Year 1					79
2106	5060	20	Trimble Ave	Laughing Salmon Ln	NORTH END	632	1,615	RES-S	58	48	**54**	5450	805	**61**	1	0	Fall Through Year 1					43
2225	5070	10	Tunnelwood Ct	SE END	Barkentine Rd	413	964	RES-S	79	60	**72**	5460	413	**72**	1	0	Fall Through Year 1					63
1956	5080	10	Tyler Pl	Meadowmeer Circle	NW END	238	502	RES-U	81	62	**74**	5470	238	**74**	3	3	Selected Year 3	20	Surface Treatment	3.90	2,000	86
2245	5090	10	Upper Farms Rd	Beans Bight Rd	Country Club Rd	2,336	4,672	COL	13	31	**18**	5480	2,336	**18**	3	4	Selected Year 4	70	Full Recon / Surface Recon	46.50	217,200	99
1458	5100	10	Valley Rd	Madison Ave	Parkhill Pl	835	2,041	SART	95	85	**91**	5490	2,646	**87**	3	0	Fall Through Year 3					85
2564	5100	20	Valley Rd	Parkhill Pl	Kallgren Rd	494	1,262	SART	86	75	**82**	5490	2,646	**87**	3	0	Fall Through Year 3					73
2627	5100	30	Valley Rd	Kallgren Rd	Hyla Ave	658	1,608	SART	84	77	**81**	5490	2,646	**87**	3	0	Fall Through Year 3					72

Bainbridge Island

$1.5M Rehabilitation Plan by Segment

GISID	Street Number	Block Number	On Street	From Street	To Street	Pavement Length (ft)	Pavement Area (yd2)	Agency Functional Class	Surface Distress Index (SDI)	Roughness Index (RI)	Current PCI (10/1/2014)	Project ID	Project Length (ft)	Project Current PCI	$1.5M Rehabilitation Plan: Need Year	Selected Rehab Year	Segment Rehab Results	Rehab Activity Code	Rehab Activity	Unit Rate ($/yd2)	Segment Cost ($)	5 Year Post Rehab PCI
2554	5100	40	Valley Rd	Hyla Ave	Sunrise Dr	659	1,684	SART	95	84	**91**	5490	2,646	**87**	3	0	Fall Through Year 3					85
1992	5100	50	Valley Rd	Sunrise Dr	Logg Rd NE	337	786	COL	34	34	**33**	5500	1,252	**20**	5	0	Fall Through Year 5					22
2562	5100	60	Valley Rd	Logg Rd NE	Falk Rd	313	800	COL	18	32	**22**	5500	1,252	**20**	5	0	Fall Through Year 5					13
2544	5100	70	Valley Rd	Falk Rd	Manitou Beach Dr	602	1,338	COL	7	23	**12**	5500	1,252	**20**	5	0	Fall Through Year 5					6
2077	5110	20	Venice Lp	Kirk Ave	Arrow Point Dr	608	1,284	RES-S	30	31	**29**	5510	608	**29**	2	2	Selected Year 2	60	Surface Reconstruction	28.75	36,900	95
2758	5115	10	Venice Lp	Arrow Point Dr	Kirk Ave	1,463	3,251	RES-S	17	20	**17**	5520	1,463	**17**	3	0	Fall Through Year 3					10
2509	5120	10	Viewcrest Ave	Viewcrest Pl	Madison Ave	1,312	2,916	RES-S	68	49	**61**	5530	1,312	**61**	1	0	Fall Through Year 1					51
2507	5130	10	Viewcrest Pl	Lovgreen Rd	Viewcrest Ave	495	990	RES-S	75	54	**67**	5540	495	**67**	4	0	Fall Through Year 4					58
2323	5140	10	Village Circle	Weaver Ave	Village Circle	289	739	RES-U	91	74	**85**	5550	1,119	**84**	1	0	Fall Through Year 1					79
2675	5140	20	Village Circle	Village Circle	Village Circle	574	1,339	RES-U	91	74	**85**	5550	1,119	**84**	1	0	Fall Through Year 1					79
1975	5140	30	Village Circle	Village Circle	Moji Ln	256	569	RES-U	85	66	**78**	5550	1,119	**84**	1	0	Fall Through Year 1					70
2324	5150	10	Village Circle	Village Circle	Village Circle	373	829	RES-U	88	69	**81**	5560	990	**86**	3	0	Fall Through Year 3					74
2332	5150	20	Village Circle	Village Circle	Village Circle	617	1,371	RES-U	93	81	**89**	5560	990	**86**	3	0	Fall Through Year 3					84
2331	5160	10	Village Circle	SOUTH END	Village Circle	168	317	RES-U	63	52	**58**	5570	168	**58**	4	0	Fall Through Year 4					47
2702	5170	10	Vincent Rd	Marshall Rd	Kojima Ave	1,046	2,324	RES-S	97	88	**94**	5580	2,763	**84**	1	0	Fall Through Year 1					89
1036	5170	20	Vincent Rd	Kojima Ave	Fletcher Bay Rd	1,717	4,579	RES-S	81	78	**80**	5580	2,763	**84**	1	0	Fall Through Year 1					73
2630	5180	10	Virginia Ct	Hilltop Dr	SE END	573	1,273	RES-U	8	18	**11**	5590	573	**11**	1	3	Selected Year 3	70	Full Recon / Surface Recon	31.00	39,500	98
2589	5190	10	Vista Dr	Kenwood Ave	Day Rd	664	1,549	RES-U	96	87	**93**	5600	664	**93**	5+	0	Not Selected					88
2671	5200	10	Wallace Way	Lovell Ave	Grow Ave	324	720	RES-U	16	21	**17**	5610	633	**31**	3	3	Selected Year 3	60	Surface Reconstruction	28.75	20,700	96
1976	5200	20	Wallace Way	Grow Ave	Taurnic	309	893	RES-U	50	29	**42**	5610	633	**31**	3	3	Selected Year 3	60	Surface Reconstruction	28.75	25,700	96
1395	5210	10	Wallace Way	Madison Ave	Blue Heron Ave	509	1,753	RES-U	43	33	**39**	5620	978	**36**	5	0	Fall Through Year 5					28
1979	5210	20	Wallace Way	Blue Heron Ave	Ericksen Ave	469	1,407	RES-U	34	33	**33**	5620	978	**36**	5	0	Fall Through Year 5					22
2292	5220	10	Ward Ave	Eagle Harbor Rd	Ewing St	628	1,535	RES-S	65	57	**62**	5630	628	**62**	1	0	Fall Through Year 1					52
1221	5230	10	Wardwell Rd	Wardwell Rd	Triple Crown Dr	498	719	RES-S	8	19	**11**	5640	1,293	**12**	1	0	Fall Through Year 1					7
2112	5230	20	Wardwell Rd	Triple Crown Dr	Wardwell Rd	492	711	RES-S	7	18	**10**	5640	1,293	**12**	1	0	Fall Through Year 1					5
1552	5230	30	Wardwell Rd	Wardwell Rd	NORTH END	303	438	RES-S	16	25	**18**	5640	1,293	**12**	1	0	Fall Through Year 1					11
2111	5235	10	Wardwell Rd	Wardwell Rd	Sportsman Club Rd	2,095	5,354	COL	20	36	**24**	5650	2,095	**24**	5+	0	Not Selected					15
2619	5240	10	Washington Ave	Euclid Ave	Euclid Ave	419	1,024	RES-U	54	28	**44**	5660	1,930	**47**	3	3	Selected Year 3	53	Thick Overlay + RR	26.50	27,100	94
1029	5240	20	Washington Ave	Euclid Ave	State St	848	2,073	RES-U	39	55	**44**	5660	1,930	**47**	3	3	Selected Year 3	53	Thick Overlay + RR	26.50	54,900	94
2742	5240	30	Washington Ave	State St	Meigs St	305	746	RES-U	50	66	**54**	5660	1,930	**47**	3	3	Selected Year 3	53	Thick Overlay + RR	26.50	19,800	94
2741	5240	40	Washington Ave	Meigs St	Lafayette St	358	835	RES-U	61	43	**54**	5660	1,930	**47**	3	3	Selected Year 3	53	Thick Overlay + RR	26.50	22,100	94
2678	5250	10	Weaver Ave	Weaver Rd	Village Circle	443	1,083	COL	83	65	**77**	5670	2,659	**71**	1	0	Fall Through Year 1					67
2325	5250	20	Weaver Ave	Village Circle	Moji Ln	646	1,794	COL	65	52	**59**	5670	2,659	**71**	1	0	Fall Through Year 1					47
2674	5250	30	Weaver Ave	Moji Ln	Strawberry Ln	168	467	COL	92	77	**87**	5670	2,659	**71**	1	0	Fall Through Year 1					80
2326	5250	40	Weaver Ave	Strawberry Ln	Rosario Pl	877	2,241	COL	82	64	**75**	5670	2,659	**71**	1	0	Fall Through Year 1					66
2330	5250	50	Weaver Ave	Rosario Pl	High School Rd	525	1,458	COL	76	56	**69**	5670	2,659	**71**	1	0	Fall Through Year 1					57
2679	5260	20	Weaver Rd	Private	Shepard Way	13	25	RES-U	74	53	**66**	5680	642	**66**	3	0	Fall Through Year 3					56
2316	5260	30	Weaver Rd	Shepard Way	Weaver Ave	629	1,538	RES-U	74	53	**66**	5680	642	**66**	3	0	Fall Through Year 3					55
2219	5270	10	Welfare Ave	Old Creosote Rd	NORTH END	1,325	2,944	RES-S	39	25	**34**	5690	1,325	**34**	4	0	Fall Through Year 4					24
2191	5280	10	West Blakely Rd	Oddfellows Rd	Beck Rd	449	948	COL	28	45	**33**	5700	1,061	**31**	3	3	Selected Year 3	60	Surface Reconstruction	37.00	35,100	96
2192	5280	20	West Blakely Rd	Beck Rd	Blakely Ave	612	1,564	COL	32	26	**29**	5700	1,061	**31**	3	3	Selected Year 3	60	Surface Reconstruction	37.00	57,900	96
1339	5290	10	West Port Madison Rd	State Route 305	Sivertson Rd	3,699	9,042	COL	89	69	**82**	5710	3,699	**82**	1	0	Fall Through Year 1					74

Bainbridge Island

$1.5M Rehabilitation Plan by Segment

GISID	Street Number	Block Number	On Street	From Street	To Street	Pavement Length (ft)	Pavement Area (yd2)	Agency Functional Class	Surface Distress Index (SDI)	Roughness Index (RI)	Current PCI (10/1/2014)	Project ID	Project Length (ft)	Project Current PCI	$1.5M Rehabilitation Plan: Need Year	Selected Rehab Year	Segment Rehab Results	Rehab Activity Code	Rehab Activity	Unit Rate ($/yd2)	Segment Cost ($)	5 Year Post Rehab PCI
1434	5290	20	West Port Madison Rd	Sivertson Rd	Skogen Ln	1,113	2,226	COL	92	75	**86**	5720	1,676	**85**	2	0	Fall Through Year 2					79
2001	5290	30	West Port Madison Rd	Skogen Ln	County Park Rd	563	1,314	COL	91	74	**85**	5720	1,676	**85**	2	0	Fall Through Year 2					78
2490	5300	10	Westwind Ct	SOUTH END	Windsong Lp	114	570	RES-S	84	65	**77**	5730	114	**77**	5	0	Fall Through Year 5					70
1384	5310	10	Whited Pl	Commodre Ln	EAST END	130	433	RES-U	50	13	**37**	5740	130	**37**	5	5	Selected Year 5	60	Surface Reconstruction	28.75	12,500	98
1639	5330	10	Williams Ln	WEST END	Koura Rd	674	899	COL	93	79	**88**	5750	674	**88**	4	0	Fall Through Year 4					82
1982	5340	10	Willow Ave	Park Ave	EAST END	415	646	RES-U	70	46	**61**	5760	415	**61**	1	0	Fall Through Year 1					49
2302	5350	10	Wimsey Ave	SW END	Eagle Harbor Rd	1,260	3,920	RES-S	41	45	**41**	5770	1,260	**41**	1	1	Selected Year 1	53	Thick Overlay + RR	25.50	100,000	92
2647	5360	10	Windsong Lp	Madison Ave	Windsong Lp	329	914	RES-S	89	70	**82**	5780	2,176	**83**	1	0	Fall Through Year 1					76
2488	5360	20	Windsong Lp	Windsong Lp	Southwind Ct	115	307	RES-S	96	87	**93**	5780	2,176	**83**	1	0	Fall Through Year 1					88
2489	5360	30	Windsong Lp	Southwind Ct	Westwind Ct	324	792	RES-S	91	73	**84**	5780	2,176	**83**	1	0	Fall Through Year 1					79
2491	5360	40	Windsong Lp	Westwind Ct	Northwind Ct	554	1,293	RES-S	88	69	**81**	5780	2,176	**83**	1	0	Fall Through Year 1					75
2493	5360	50	Windsong Lp	Northwind Ct	Eastwind Ct	688	1,605	RES-S	87	68	**80**	5780	2,176	**83**	1	0	Fall Through Year 1					73
2495	5360	60	Windsong Lp	Eastwind Ct	Windsong Lp	166	424	RES-S	95	85	**91**	5780	2,176	**83**	1	0	Fall Through Year 1					87
2430	5400	10	Wing Point Rd	Private	Wing Point Dr	388	862	RES-U	73	52	**65**	5790	1,780	**61**	1	0	Fall Through Year 1					54
1127	5400	20	Wing Point Rd	Wing Point Dr	Wing Point Way	1,392	3,867	RES-U	66	50	**60**	5790	1,780	**61**	1	0	Fall Through Year 1					49
1390	5410	10	Wing Point Way	Ferncliff Ave	Robinwood Dr	163	435	COL	77	57	**70**	5800	439	**76**	4	4	Selected Year 4	20	Surface Treatment	4.10	1,800	87
2418	5410	20	Wing Point Way	Robinwood Dr	Tiffany Meadows Dr	276	767	COL	86	67	**79**	5800	439	**76**	4	4	Selected Year 4	20	Surface Treatment	4.10	3,100	87
1040	5410	30	Wing Point Way	Tiffany Meadows Dr	Talon Ct	941	2,509	COL	64	35	**53**	5810	3,263	**60**	5	0	Fall Through Year 5					40
2659	5410	40	Wing Point Way	Talon Ct	Azalea Ave	370	946	COL	54	26	**44**	5810	3,263	**60**	5	0	Fall Through Year 5					31
2739	5410	50	Wing Point Way	Azalea Ave	Cherry Ave	873	2,328	COL	79	59	**71**	5810	3,263	**60**	5	0	Fall Through Year 5					60
2660	5410	60	Wing Point Way	Cherry Ave	Alder Ave	336	971	COL	61	41	**53**	5810	3,263	**60**	5	0	Fall Through Year 5					40
2421	5410	70	Wing Point Way	Alder Ave	Park Ave	326	906	COL	75	54	**67**	5810	3,263	**60**	5	0	Fall Through Year 5					56
2657	5410	80	Wing Point Way	Park Ave	Wing Point Rd	236	498	COL	62	47	**56**	5810	3,263	**60**	5	0	Fall Through Year 5					43
1983	5410	90	Wing Point Way	Wing Point Rd	Madrone Dr	181	362	COL	92	78	**87**	5810	3,263	**60**	5	0	Fall Through Year 5					81
2354	5420	10	Winslow Way	Lovell Ave	Grow Ave	324	720	RES-S	20	13	**17**	5820	324	**17**	3	0	Fall Through Year 3					10
2353	5420	20	Winslow Way	Grow Ave	Wood Ave	163	380	COL	36	50	**39**	5830	972	**40**	5+	0	Not Selected					26
1154	5420	30	Winslow Way	Wood Ave	Hall Brothers Lp NW	72	200	COL	79	59	**71**	5830	972	**40**	5+	0	Not Selected					60
1153	5420	40	Winslow Way	Hall Brothers Lp NW	Hall Brothers Lp NW	191	658	COL	43	31	**38**	5830	972	**40**	5+	0	Not Selected					26
2357	5420	50	Winslow Way	Hall Brothers Lp NW	Finch Pl	251	781	COL	36	39	**36**	5830	972	**40**	5+	0	Not Selected					23
2366	5420	60	Winslow Way	Finch Pl	Madison Ave	295	1,049	COL	41	34	**38**	5830	972	**40**	5+	0	Not Selected					26
2388	5420	110	Winslow Way	Ericksen Ave	Bjune Dr	74	362	SART	93	81	**89**	5840	968	**85**	1	0	Fall Through Year 1					82
1134	5420	120	Winslow Way	Bjune Dr	Private	398	1,150	SART	96	87	**93**	5840	968	**85**	1	0	Fall Through Year 1					87
1009	5420	130	Winslow Way	Private	Private	187	977	SART	94	82	**90**	5840	968	**85**	1	0	Fall Through Year 1					83
2389	5420	140	Winslow Way	Private	Olympic Dr	50	261	SART	89	70	**82**	5840	968	**85**	1	0	Fall Through Year 1					73
2391	5420	150	Winslow Way	Olympic Dr	Cave Ave	259	1,324	SART	81	62	**74**	5840	968	**85**	1	0	Fall Through Year 1					62
2645	5430	10	Winther Rd	Madison Ave	Kallgren Rd	1,323	2,793	COL	78	59	**71**	5850	2,643	**68**	4	0	Fall Through Year 4					60
2623	5430	20	Winther Rd	Kallgren Rd	Sunrise Dr	1,320	2,787	COL	73	52	**66**	5850	2,643	**68**	4	0	Fall Through Year 4					54
2355	5440	10	Wood Ave	Stetson Ln	Parfitt Way	562	1,311	RES-U	47	28	**40**	5860	562	**40**	5+	0	Not Selected					28
2356	5450	10	Wood Ave	Parfitt Way	Winslow Way	881	2,056	RES-U	61	44	**54**	5870	881	**54**	2	0	Fall Through Year 2					43
2133	5460	10	Woodbank Dr	Fletcher Landing	Fletcher Bay Rd	356	712	RES-U	55	32	**47**	5880	1,315	**53**	1	0	Fall Through Year 1					35
2132	5460	20	Woodbank Dr	Fletcher Bay Rd	Bay St	959	1,918	RES-U	64	40	**55**	5880	1,315	**53**	1	0	Fall Through Year 1					43
1146	5470	10	Wyatt St	Madison Ave	Homstead Pl	346	846	COL	64	78	**68**	5890	977	**54**	2	0	Fall Through Year 2					57

Bainbridge Island

$1.5M Rehabilitation Plan by Segment

GISID	Street Number	Block Number	On Street	From Street	To Street	Pavement Length (ft)	Pavement Area (yd2)	Agency Functional Class	Surface Distress Index (SDI)	Roughness Index (RI)	Current PCI (10/1/2014)	Project ID	Project Length (ft)	Project Current PCI	$1.5M Rehabilitation Plan: Need Year	Selected Rehab Year	Segment Rehab Results	Rehab Activity Code	Rehab Activity	Unit Rate ($/yd2)	Segment Cost ($)	5 Year Post Rehab PCI
1144	5470	20	Wyatt St	Homstead Pl	Winslow Mews	390	1,343	COL	38	56	**43**	5890	977	**54**	2	0	Fall Through Year 2					30
2376	5470	30	Wyatt St	Winslow Mews	Ericksen Ave	241	669	COL	63	49	**57**	5890	977	**54**	2	0	Fall Through Year 2					44
2306	5480	10	Wyatt Way	Eagle Harbor Rd	Finch Rd	630	2,380	SART	46	49	**46**	5900	2,366	**68**	4	0	Fall Through Year 4					32
2680	5480	20	Wyatt Way	Finch Rd	Gowen Pl	441	1,470	SART	94	82	**90**	5900	2,366	**68**	4	0	Fall Through Year 4					83
2314	5480	30	Wyatt Way	Gowen Pl	Eakin Dr	443	1,329	SART	82	63	**75**	5900	2,366	**68**	4	0	Fall Through Year 4					64
1403	5480	40	Wyatt Way	Eakin Dr	Weaver Ave	431	1,341	SART	62	51	**58**	5900	2,366	**68**	4	0	Fall Through Year 4					44
1446	5480	50	Wyatt Way	Weaver Ave	Cosgrove St	421	1,263	SART	93	79	**88**	5900	2,366	**68**	4	0	Fall Through Year 4					81
2676	5480	60	Wyatt Way	Cosgrove St	Nicholson Pl	409	1,227	SART	93	81	**89**	5910	2,210	**64**	2	0	Fall Through Year 2					82
2322	5480	70	Wyatt Way	Nicholson Pl	Lovell Ave	493	1,589	SART	79	60	**72**	5910	2,210	**64**	2	0	Fall Through Year 2					60
2737	5480	80	Wyatt Way	Lovell Ave	Grow Ave	322	894	SART	60	38	**51**	5910	2,210	**64**	2	0	Fall Through Year 2					37
1162	5480	90	Wyatt Way	Grow Ave	Root Path	297	660	SART	63	46	**56**	5910	2,210	**64**	2	0	Fall Through Year 2					42
1161	5480	100	Wyatt Way	Root Path	John Adams Ln	265	648	SART	62	42	**54**	5910	2,210	**64**	2	0	Fall Through Year 2					40
2350	5480	110	Wyatt Way	John Adams Ln	Madison Ave	424	989	SART	47	38	**43**	5910	2,210	**64**	2	0	Fall Through Year 2					29
2253	5490	10	Yankee Girl Circle	Bolero Dr	Charisma Circle	219	389	RES-S	88	69	**81**	5920	1,036	**88**	4	0	Fall Through Year 4					74
2256	5490	20	Yankee Girl Circle	Charisma Circle	NE END	817	1,180	RES-S	94	82	**90**	5920	1,036	**88**	4	0	Fall Through Year 4					85
1004	5500	10	Yaquina Ave	Moran Rd	Burlingame Ct	361	842	RES-S	59	50	**56**	5930	1,293	**55**	2	0	Fall Through Year 2					45
1986	5500	20	Yaquina Ave	Burlingame Ct	Madison Ave	120	293	RES-S	91	71	**84**	5930	1,293	**55**	2	0	Fall Through Year 2					78
2461	5500	30	Yaquina Ave	Madison Ave	Hemlock St	160	569	RES-S	44	51	**46**	5930	1,293	**55**	2	0	Fall Through Year 2					34
1003	5500	40	Yaquina Ave	Hemlock St	Springwood Ave	652	1,521	RES-S	52	57	**53**	5930	1,293	**55**	2	0	Fall Through Year 2					41
1097	5500	50	Yaquina Ave	Springwood Ave	Cedar St	652	1,739	RES-S	58	64	**59**	5940	1,807	**55**	2	0	Fall Through Year 2					48
2534	5500	60	Yaquina Ave	Cedar St	Ferncliff Ave	516	1,548	RES-S	48	50	**48**	5940	1,807	**55**	2	0	Fall Through Year 2					36
2468	5500	70	Yaquina Ave	Ferncliff Ave	EAST END	639	1,065	RES-S	58	59	**57**	5940	1,807	**55**	2	0	Fall Through Year 2					45
2436	5510	10	Yeomalt Pl	Yeomalt Point Dr	NORTH END	316	667	RES-S	24	16	**21**	5950	316	**21**	5	0	Fall Through Year 5					13
2437	5520	10	Yeomalt Point Dr	Grand Ave	Yeomalt Pl	950	2,111	RES-U	22	19	**20**	5960	950	**20**	5	0	Fall Through Year 5					12
2435	5520	20	Yeomalt Point Dr	Yeomalt Pl	Madrona Dr	216	480	RES-S	45	25	**38**	5970	216	**38**	5+	0	Not Selected					27